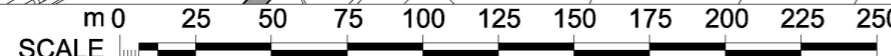


Ordnance Survey, (c) Crown Copyright 2022. All rights reserved. Licence number 10002452

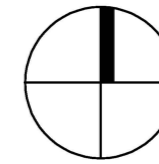


**NOTES**

Copyright: All rights reserved. This drawing must not be reproduced without permission. This drawing must not be scaled. Dimensions are in millimetres unless specified.

Rev	Date	Notes	By	Chk
P0	23.11.22	First Issue	JD	--
P1	02.12.22	Revised to comments received	JD	--
P2	13.12.22	Revised to further comments received	JD	--


**NORTH**



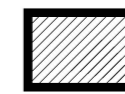
**KEY:**



RIGHT OF WAY



Boundary Ty Calon



Ty Calon Building



Car Parking



**eliswilliams**

Project Number: 2535

Project Name: Queensferry Ty Calon

Drawing Number: QFM- EWA- ZZ- ZZ- DR- L- 79025

Drawing Name: Legal Boundary Drawing

Scale: 1:2500 @ A3

Rev: P2