

The Flintshire County Council

**(Various Roads)** (20mph, 30mph, 40mph, 50mph and National Speed Limits.

Restricted And Derestricted Roads)

**Order 2021**

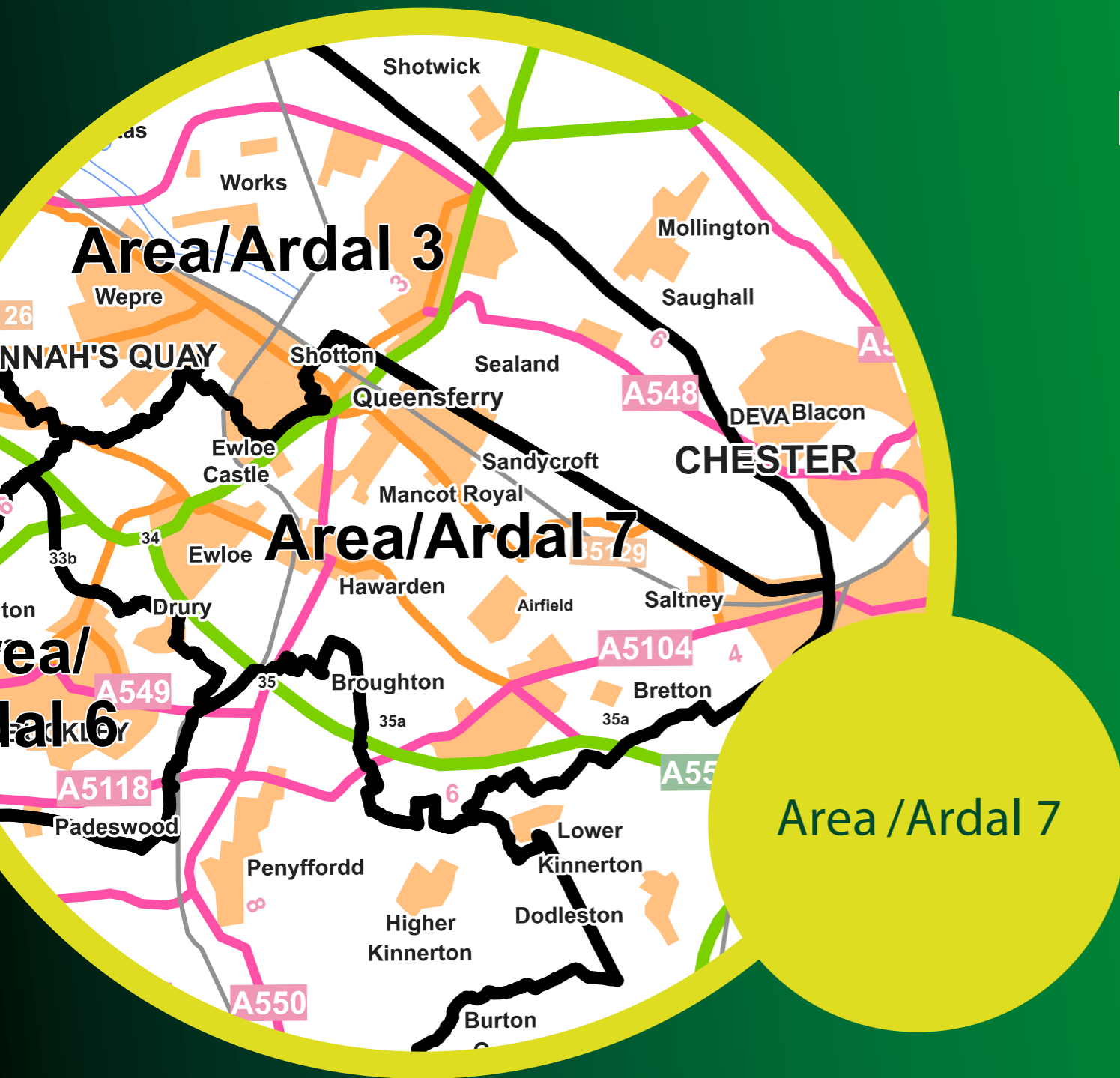
**Gorchymyn**

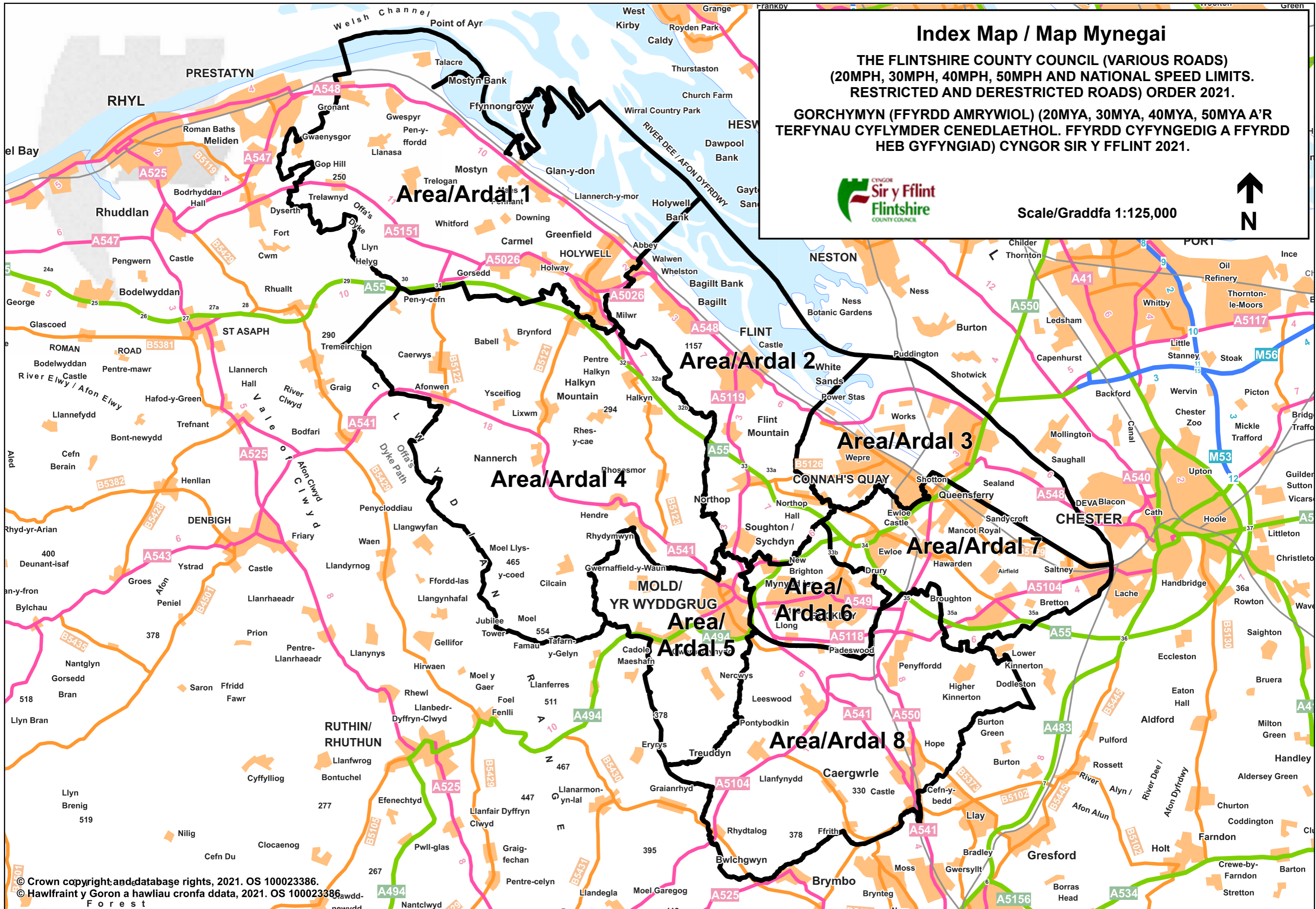
**(Ffyrdd Amrywiol)**

(20mya, 30mya, 40mya, 50mya a'r Terfynau Cyflymder

Cenedlaethol. Ffyrdd Cyfyngedig a Ffyrdd heb Gyfyngiad) 2021

Cyngor Sir Y Fflint





# Index Map / Map Mynegai

THE FLINTSHIRE COUNTY COUNCIL (VARIOUS ROADS)  
 (20MPH, 30MPH, 40MPH, 50MPH AND NATIONAL SPEED LIMITS.  
 RESTRICTED AND DERESTRICTED ROADS) ORDER 2021.

GORCHYMYN (FFYRDD AMRYWIOL) (20MYA, 30MYA, 40MYA, 50MYA A'R  
 TERFYNAU CYFLYMDER CENEDLAETHOL. FFYRDD CYFYNGEDIG A FFYRDD  
 HEB GYFYNGIAD) CYNGOR SIR Y FFLINT 2021.



Scale/Graddfa 1:125,000



**Area/Ardal 1**

**Area/Ardal 2**

**Area/Ardal 3**

**Area/Ardal 4**

**Area/Ardal 7**

**MOLD/  
YR WYDDGRUG**

**Area/  
Ardal 6**

**Area/  
Ardal 5**

**Area/Ardal 8**

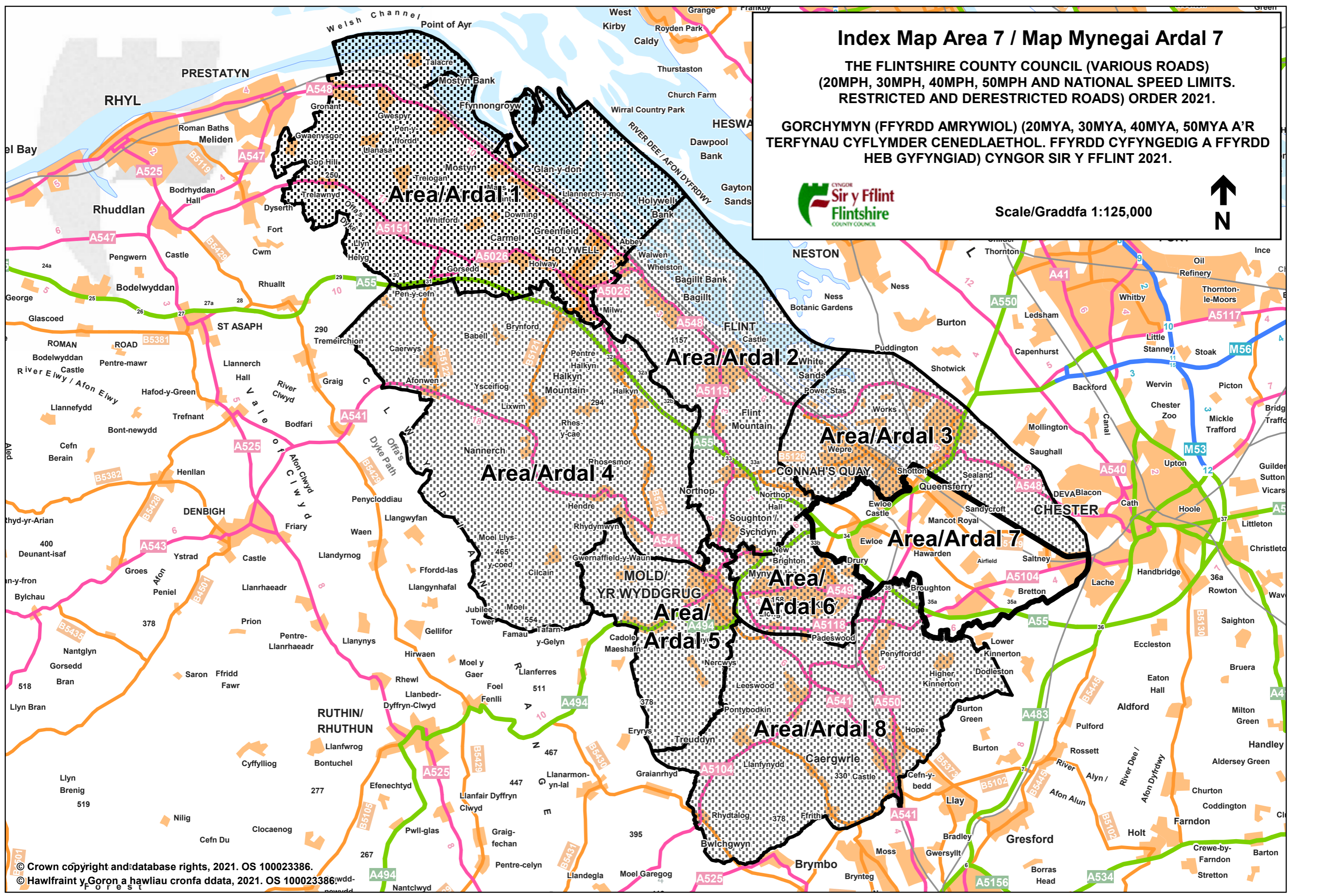
# Index Map Area 7 / Map Mynegai Ardal 7

THE FLINTSHIRE COUNTY COUNCIL (VARIOUS ROADS)  
(20MPH, 30MPH, 40MPH, 50MPH AND NATIONAL SPEED LIMITS.  
RESTRICTED AND DERESTRICTED ROADS) ORDER 2021.

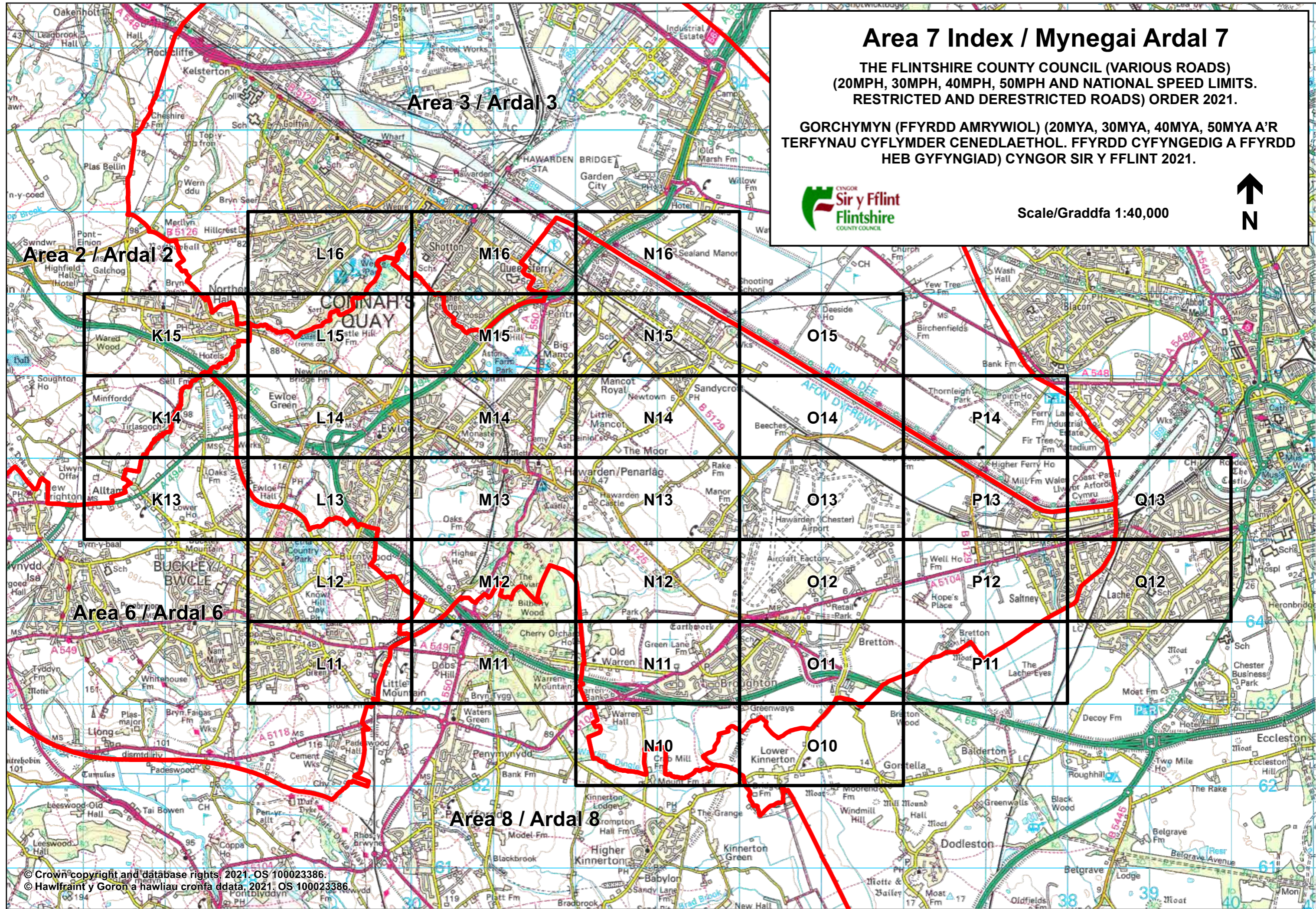
GORCHYMYN (FFYRDD AMRYWIOL) (20MYA, 30MYA, 40MYA, 50MYA A'R  
TERFYNAU CYFLYMDER CENEDLAETHOL. FFYRDD CYFYNGEDIG A FFYRDD  
HEB GYFYNGIAD) CYNGOR SIR Y FFLINT 2021.



Scale/Graddfa 1:125,000



© Crown copyright and database rights, 2021. OS 100023386.  
© Hawlfraint y Goron a hawliau cronfa ddata, 2021. OS 100023386.



# Area 7 Index / Mynegai Ardal 7

THE FLINTSHIRE COUNTY COUNCIL (VARIOUS ROADS)  
 (20MPH, 30MPH, 40MPH, 50MPH AND NATIONAL SPEED LIMITS.  
 RESTRICTED AND DERESTRICTED ROADS) ORDER 2021.

GORCHYMYN (FFYRDD AMRYWIOL) (20MYA, 30MYA, 40MYA, 50MYA A'R  
 TERFYNAU CYFLYMDER CENEDLAETHOL. FFYRDD CYFYNGEDIG A FFYRDD  
 HEB GYFYNGIAD) CYNGOR SIR Y FFLINT 2021.



Scale/Graddfa 1:40,000



Area 2 / Ardal 2

Area 3 / Ardal 3

Area 6 / Ardal 6

Area 8 / Ardal 8

# Area 7 Road Index / Ardal 7 Mynegai Ffyrdd

Aston, Bretton, Broughton/Brychdyn, Buckley/Bwcle, Drury, Ewloe, Ewloe Green, Hawarden/Penarlâg, Higher Kinnerton, Mancot, Pentre, Queensferry, Saltney, Saltney Ferry, Sandycroft, Shotton

Road/Ffordd	Settlement/Anheddiad	Sheet/Dalen	Road/Ffordd	Settlement/Anheddiad	Sheet/Dalen
A55	Bretton	O11, P11	ASHLEA CLOSE	Mancot	M14
A55	Broughton/Brychdyn	N10, N11, O11	ASHLEIGH CLOSE	Saltney	Q12
A55	Buckley/Bwcle	L14	ASPEN COURT	Ewloe	L14
A55	Ewloe	L13, L14	ASTON HILL	Hawarden/Penarlâg	M15
A55	Ewloe Green	K14, L14	ASTON PARK ROAD	Aston	M15
A55	Hawarden/Penarlâg	L12, M12	ASTON PARK ROAD	Shotton	M15
A494	Buckley/Bwcle	L14	ASTON ROAD	Queensferry	M15
A494	Ewloe	L14, M14	AUDEN CLOSE	Ewloe	L13
A494	Ewloe Green	L14	AUGHTON WAY	Broughton/Brychdyn	O11
A494	Queensferry	M15, N16	AUSTEN CLOSE	Ewloe	L13
A550	Hawarden/Penarlâg	M12, M13, M14, M15	BABBAGE ROAD	Sandycroft	N15
A550	Queensferry	M15	BANKS ROAD	Mancot	M14
A5104	Broughton/Brychdyn	N10, N11, O11, O12, P12	BEEBY WAY	Broughton/Brychdyn	O11
A5104	Saltney	P12, Q12, Q13	BEECH ROAD	Aston	M15
B5125	Broughton/Brychdyn	N12, O12	BEECHWOOD ROAD	Saltney	P12, Q12
B5125	Ewloe	L14, L15, M14	BEESTON ROAD	Broughton/Brychdyn	N11
B5125	Hawarden/Penarlâg	M13, M14, N12, N13	BELGRAVE AVENUE	Saltney	Q12
B5127	Buckley/Bwcle	L13, L14	BELMONT DRIVE	Saltney Ferry	P12
B5127	Ewloe	L14	BELVEDERE CLOSE	Queensferry	M16
B5127	Ewloe Green	L14	BENNETT'S LANE	Hawarden/Penarlâg	M14
B5129	Pentre	N15	BERNSDALE CLOSE	Sandycroft	N15
B5129	Queensferry	M15, M16	BIRCH CROFT	Mancot	N14
B5129	Saltney Ferry	O13, O14, P12, P13	BIRCH RISE	Hawarden/Penarlâg	M14
B5129	Sandycroft	N14, N15, O13	BIRCHFIELD CRESCENT	Aston	M15
B5441	Queensferry	M16, N16	BISHOPS COURT	Broughton/Brychdyn	O11
AIRFIELD VIEW	Hawarden/Penarlâg	N12	BISHOPS COURT	Hawarden/Penarlâg	M13
ALDER AVENUE	Aston	M15	BLACKBROOK AVENUE	Hawarden/Penarlâg	M14
ALDERBERRY ROAD	Hawarden/Penarlâg	L13	BLACKTHORN CLOSE	Broughton/Brychdyn	N11
ALED WAY	Saltney	P12	BLENHEIM CLOSE	Hawarden/Penarlâg	M14
ALVIS ROAD	Sandycroft	N15	BOUNDARY LANE	Saltney	P12, Q12, Q13
ALYN PARK	Hawarden/Penarlâg	L13	BRACKEN CLOSE	Broughton/Brychdyn	O11
ALYNDALE ROAD	Saltney	P12	BRADSHAW AVENUE	Saltney Ferry	P12, P13
APPLEBY DRIVE	Hawarden/Penarlâg	M14	BRAESIDE AVENUE	Hawarden/Penarlâg	M14
ARNOLD'S CRESCENT	Broughton/Brychdyn	N11	BRAMLEY WAY	Hawarden/Penarlâg	L13
ASH LANE	Mancot	M14	BRETTON DRIVE	Broughton/Brychdyn	N11, O11
ASH VIEW	Aston	M15	BRETTON LANE	Bretton	O11, O12
ASHFIELD CRESCENT	Mancot	M14	BRETTON ROAD	Bretton	O11
			BRIARWOOD ROAD	Ewloe	L14

# Area 7 Road Index / Ardal 7 Mynegai Ffyrdd

Aston, Bretton, Broughton/Brychdyn, Buckley/Bwcle, Drury, Ewloe, Ewloe Green, Hawarden/Penarlâg, Higher Kinnerton, Mancot, Pentre, Queensferry, Saltney, Saltney Ferry, Sandycroft, Shotton

Road/Ffordd	Settlement/Anheddiad	Sheet/Dalen	Road/Ffordd	Settlement/Anheddiad	Sheet/Dalen
BRICK ROAD	Bretton	O10	CHESTER ROAD (WEST)	Queensferry	M16
BRIDGE STREET	Saltney	P12, P13	CHESTERTON AVENUE	Ewloe	L13
BROAD OAK AVENUE	Broughton/Brychdyn	N11	CHESTNUT CRESCENT	Hawarden/Penarlâg	L13
BROADWAY	Ewloe	L14	CHESTNUT GROVE	Hawarden/Penarlâg	M14
BRONTE GROVE	Ewloe	L13	CHURCH LANE	Ewloe	L15, M15
BROOKE CLOSE	Ewloe	L13	CHURCH LANE	Hawarden/Penarlâg	M13
BROOKES AVENUE	Broughton/Brychdyn	N11	CHURCH ROAD	Broughton/Brychdyn	O11, O12
BROOKLEIGH AVENUE	Mancot	M14	CHURCH VIEW	Sandycroft	N15
BROUGHTON HALL ROAD	Broughton/Brychdyn	N11, O11	CHURCHILL CLOSE	Hawarden/Penarlâg	M13
BROUGHTON MILLS ROAD	Broughton/Brychdyn	O12	CIRCULAR DRIVE	Ewloe	L14
BRUNSWOOD GREEN	Hawarden/Penarlâg	L13	CLAIR AVENUE	Sandycroft	N15
BRYN DRIVE	Hawarden/Penarlâg	M14	CLAY HILL LANE	Queensferry	M15
BURGHLEY ROAD	Ewloe	L14	CLOS COED	Pentre	N15
BURNS CLOSE	Ewloe	L13	CLOS Y MEILLION	Ewloe	L13
BYRON CLOSE	Ewloe	L13	CLWYD CLOSE	Hawarden/Penarlâg	N12, N13
CAMBRIAN WAY	Ewloe	M14	COLINWOOD AVENUE	Broughton/Brychdyn	N11
CARLINES AVENUE	Ewloe	L14, M14	COLLIERY LANE	Mancot	M15
CARLTON AVENUE	Saltney	P12	COLLIERY LANE	Queensferry	M15
CASTLE CLOSE	Hawarden/Penarlâg	N12, N13	CONGLETON ROAD	Broughton/Brychdyn	O11
CASTLE FIELDS	Ewloe	L14	CONWAY CLOSE	Saltney	P12
CASTLE RISE	Hawarden/Penarlâg	M13	COPESWOOD CLOSE	Broughton/Brychdyn	O11
CATHERINE DRIVE	Ewloe	M14	COPPER BEACH CLOSE	Broughton/Brychdyn	O11
CEDAR GARDENS	Aston	M15	CORONATION ROAD	Broughton/Brychdyn	N11
CEFN Y DDOL	Ewloe	L14	COTTAGE LANE	Hawarden/Penarlâg	M14, M15
CELYN CRESCENT	Saltney	P12	COURTLAND DRIVE	Aston	M15
CENTENARY CLOSE	Broughton/Brychdyn	O11	CROFTERS PARK	Sandycroft	N15
CHAIN MAKER'S ROW	Saltney	Q13	CROFTERS WAY	Mancot	N14
CHAUCER CLOSE	Ewloe	L13	CROMWELL CLOSE	Hawarden/Penarlâg	L14
CHEMISTRY LANE	Sandycroft	N15, N16	CROSS TREE CLOSE	Hawarden/Penarlâg	M13
CHERRY DALE ROAD	Broughton/Brychdyn	N11	CROSS TREE COURT	Buckley/Bwcle	L13
CHESTER ROAD	Broughton/Brychdyn	N12, O11, O12, P12	CROSSTREE LANE	Hawarden/Penarlâg	M13, M14
CHESTER ROAD	Hawarden/Penarlâg	N12, N13	CROSSWAY	Ewloe	L14
CHESTER ROAD	Pentre	N15	CROSSWAYS	Mancot	N15
CHESTER ROAD	Saltney	P12	CWRT CWELLYN	Hawarden/Penarlâg	N13
CHESTER ROAD	Saltney Ferry	O13	CWRT DINAS	Hawarden/Penarlâg	N13
CHESTER ROAD	Sandycroft	N14, N15, O13	CWRT DYFRDWY	Saltney	Q12
CHESTER ROAD (EAST)	Pentre	M15, N15	CWRT OGWEN	Hawarden/Penarlâg	N13
CHESTER ROAD (EAST)	Queensferry	M15, M16	CWRT ONNEN	Mancot	N14

# Area 7 Road Index / Ardal 7 Mynegai Ffyrdd

Aston, Bretton, Broughton/Brychdyn, Buckley/Bwcle, Drury, Ewloe, Ewloe Green, Hawarden/Penarlâg, Higher Kinnerton, Mancot, Pentre, Queensferry, Saltney, Saltney Ferry, Sandycroft, Shotton

Road/Ffordd	Settlement/Anheddiad	Sheet/Dalen	Road/Ffordd	Settlement/Anheddiad	Sheet/Dalen
CWRT RHOS-LAN	Mancot	N14	FAIRFIELD ROAD	Queensferry	M16
CWRT Y BRENIN	Broughton/Brychdyn	N11	FAIRWAY	Sandycroft	N14
CWRT Y TERFYN	Saltney	Q12	FARNDON CLOSE	Broughton/Brychdyn	O11
DALE ROAD	Aston	M15	FERN GROVE	Ewloe	M15
DEINIOL'S ROAD	Mancot	N14, N15	FERNSIDE ROAD	Aston	M15
DELTA COURT	Saltney Ferry	P12	FFORDD CLEDWEN	Broughton/Brychdyn	O12
DENFORD CLOSE	Broughton/Brychdyn	O11	FFORDD FFYNNON	Hawarden/Penarlâg	L13
DENSON DRIVE	Ewloe	M14	FFORDD PEL-Y-DRYN	Hawarden/Penarlâg	L13
DEVA AVENUE	Saltney	P12	FFORDD PENTRE	Pentre	N16
DEVONSHIRE ROAD	Broughton/Brychdyn	O11	FFORDD TEGID	Ewloe	L13
DIG LANE	Hawarden/Penarlâg	M13	FFORDD Y BLODAU	Saltney	P12
DISRAELI CLOSE	Hawarden/Penarlâg	M13	FIELD VIEW	Mancot	N15
DOL AWEL	Ewloe	L14	FIELDING CLOSE	Ewloe	L13
DOUGLAS PLACE	Saltney	Q12	FIELD SIDE	Hawarden/Penarlâg	M14
DRURY LANE	Drury	L12, M12	FIRBECK CLOSE	Broughton/Brychdyn	N11
DRYDEN CLOSE	Ewloe	L13	FIRBROOK AVENUE	Hawarden/Penarlâg	M14
DUCKERS LANE	Mancot	N14	FOREST DRIVE	Broughton/Brychdyn	N11, O11
DUNDAS STREET	Queensferry	M16	FOXES CLOSE	Mancot	N15
DYFED DRIVE	Queensferry	M15	FRIARS COURT	Hawarden/Penarlâg	M13
DYLAN CLOSE	Ewloe	L13	FRON HEULOG	Ewloe	L13
E	Ewloe	L13	GALA CLOSE	Broughton/Brychdyn	O11
EARLE'S CRESCENT	Mancot	N15	GARDEN VILLAGE	Saltney	P13, Q13
EATON CLOSE	Broughton/Brychdyn	O11	GLADSTONE ROAD	Broughton/Brychdyn	N11
EATON GROVE	Saltney	Q12	GLADSTONE STREET	Queensferry	M16
EBONY COURT	Ewloe	L13	GLADSTONE TERRACE	Sandycroft	N15
ELIOT CLOSE	Ewloe	L13	GLADSTONE WAY	Hawarden/Penarlâg	M13, M14, M15
ELLESMERE AVENUE	Broughton/Brychdyn	O11	GLADSTONE WAY	Queensferry	M15
ELM CROFT	Mancot	N14	GLENDALE AVENUE	Sandycroft	N15
ELM GROVE	Saltney	Q12	GLYNNE STREET	Queensferry	M16
ELM ROAD	Aston	M15	GLYNNE WAY	Hawarden/Penarlâg	M13, N13
ELM WAY	Ewloe	L14	GLYNNEDALE PARK	Hawarden/Penarlâg	M14
ENGLEFIELD AVENUE	Saltney	P12	GRANGE COURT	Mancot	M14
ESTUARY VIEW	Ewloe	M14	GRANT DRIVE	Ewloe	M14
EVANS COURT	Broughton/Brychdyn	O11	GREEN LANE	Ewloe Green	L14
EVANSLEIGH DRIVE	Sandycroft	N15	GREEN MEADOWS	Hawarden/Penarlâg	M13
EWART STREET	Saltney Ferry	P13	GREENFIELD ROAD	Broughton/Brychdyn	O11
FACTORY ROAD	Sandycroft	N15	GREENHILL AVENUE	Hawarden/Penarlâg	M14
FAIRFIELD ROAD	Broughton/Brychdyn	N11			

# Area 7 Road Index / Ardal 7 Mynegai Ffyrdd

Aston, Bretton, Broughton/Brychdyn, Buckley/Bwcle, Drury, Ewloe, Ewloe Green, Hawarden/Penarlâg, Higher Kinnerton, Mancot, Pentre, Queensferry, Saltney, Saltney Ferry, Sandycroft, Shotton

Road/Ffordd	Settlement/Anheddiad	Sheet/Dalen	Road/Ffordd	Settlement/Anheddiad	Sheet/Dalen
GREENVALE PARK	Hawarden/Penarlâg	L13	KINNERTON CLOSE	Saltney	P12
GREENVILLE AVENUE	Ewloe	L14	KIPLING CLOSE	Ewloe	L13
GREY CLOSE	Ewloe	L13	KYNASTON DRIVE	Saltney Ferry	P12, P13
GROOMSCROFT	Hawarden/Penarlâg	M14	LABURNUM GROVE	Saltney	Q12
GROOMSDALE LANE	Hawarden/Penarlâg	M13	LANCASTER PARK	Broughton/Brychdyn	N11
HAMILTON AVENUE	Sandycroft	N15	LANSDOWN ROAD	Broughton/Brychdyn	N11
HAMPTON AVENUE	Pentre	N15	LARCH WAY	Saltney	Q12
HARBRIDGE ROAD	Broughton/Brychdyn	O11	LARNE DRIVE	Broughton/Brychdyn	O11
HARRISON GROVE	Sandycroft	N15	LAWRENCE STREET	Sandycroft	N15
HAWARDEN WAY	Mancot	N14, N15	LEACHES CLOSE	Mancot	N15
HAWKER CLOSE	Broughton/Brychdyn	O11	LEACHES LANE	Mancot	N14, N15
HAWTHORN CLOSE	Aston	M15	LEDHAM LANE	Hawarden/Penarlâg	M12
HAZELWOOD CRESCENT	Hawarden/Penarlâg	L13	LESTERS LANE	Bretton	O10, O11
HENRY WOOD COURT	Saltney	Q12	LESTERS LANE	Broughton/Brychdyn	N10
HERON CLOSE	Broughton/Brychdyn	O11	LESTERS LANE	Higher Kinnerton	N10
HERRIOT GROVE	Ewloe	L14	LEVEL ROAD	Hawarden/Penarlâg	L13, L14
HEY LANE	Ewloe	L14	LEYLAND DRIVE	Saltney Ferry	P12
HIGH PARK	Hawarden/Penarlâg	M14	LIME GROVE	Saltney	P12
HIGH STREET	Saltney	P12, Q12, Q13	LINCOLN ROAD	Ewloe	M14
HIGHFIELD	Hawarden/Penarlâg	M13	LINDEN GROVE	Saltney	P12
HIGHLAND AVENUE	Aston	M15	LITTLE ROODEE	Hawarden/Penarlâg	N13
HILLFIELD ROAD	Aston	M15	LIVERPOOL ROAD	Buckley/Bwcle	L13, L14
HILLSIDE	Hawarden/Penarlâg	M14	LIVERPOOL ROAD	Ewloe	L14
HILLTOP CLOSE	Ewloe	L14	LIVERPOOL ROAD	Ewloe Green	L14
HOLLINS LANE	Hawarden/Penarlâg	L13	LLYS BRENIG	Ewloe	L13
HOLLY GROVE	Aston	M15	LLYS CADNANT	Broughton/Brychdyn	O12
HOLLY TREE CLOSE	Ewloe	L14	LLYS CAER	Broughton/Brychdyn	N11
HOLYWELL ROAD	Ewloe	L14, L15	LLYS PADARN	Ewloe	L13
HONEYSUCKLE CLOSE	Broughton/Brychdyn	O11	LLYS Y CASTELL	Ewloe	L14
HOPE ROAD	Broughton/Brychdyn	N11	LLYS Y FAENOL	Hawarden/Penarlâg	N13
HOWARD ROAD	Saltney	P12	LON CAE DEL	Ewloe	L13
HURLBUTTS DRIVE	Queensferry	M16	LONG ROAD	Broughton/Brychdyn	O11
IRVING'S CRESCENT	Saltney	Q12	LONGFELLOW AVENUE	Ewloe	L13
ISABELLA COURT	Saltney	Q12	LOWER ASTON HALL LANE	Hawarden/Penarlâg	M14, M15
JEFFERSON ROAD	Ewloe	M14	LYNTON PLACE	Broughton/Brychdyn	N11
KEARSLEY AVENUE	Hawarden/Penarlâg	M14	LYONS YARD	Sandycroft	N15
KEATS CLOSE	Hawarden/Penarlâg	L13	MADELEY CLOSE	Broughton/Brychdyn	O11
KENNEDY DRIVE	Hawarden/Penarlâg	M14	MAES DERI	Ewloe	L14



# Area 7 Road Index / Ardal 7 Mynegai Ffyrdd

Aston, Bretton, Broughton/Brychdyn, Buckley/Bwcle, Drury, Ewloe, Ewloe Green, Hawarden/Penarlâg, Higher Kinnerton, Mancot, Pentre, Queensferry, Saltney, Saltney Ferry, Sandycroft, Shotton

Road/Ffordd	Settlement/Anheddiad	Sheet/Dalen	Road/Ffordd	Settlement/Anheddiad	Sheet/Dalen
MAES GLAS	Ewloe	L13	MOLD WAY	Ewloe	L14
MAES HEWITT	Ewloe	L14	MOOR LANE	Hawarden/Penarlâg	N13, N14
MAES LLWYFEN	Ewloe	L14	MOOR LANE	Sandycroft	N14
MAES PINWYBB	Ewloe	L14	MOORFIELD COURT	Aston	M15
MAES-Y-COED	Saltney	Q12	MOORFIELD ROAD	Aston	M14, M15
MAGAZINE LANE	Ewloe Green	L14	MOORFIELD ROAD	Hawarden/Penarlâg	M15
MAIN ROAD	Broughton/Brychdyn	N11, O11	MOSS GROVE	Saltney	Q12
MAINWARING DRIVE	Saltney	P12	MOSSLEY COURT	Hawarden/Penarlâg	M13
MAINWARING DRIVE	Saltney Ferry	P12, P13	MOUNTAIN VIEW	Saltney	Q12
MANCOT LANE	Mancot	M14, M15, N15	MOUNTFIELD ROAD	Aston	M15
MANCOT LANE	Pentre	N15	NEW PARK ROAD	Aston	M15
MANCOT ROYAL CLOSE	Mancot	M15	NORTH STREET	Saltney Ferry	P13
MANCOT WAY	Mancot	N15	NORTH STREET	Sandycroft	N14, N15
MANOR LANE	Broughton/Brychdyn	N12	NORTON AVENUE	Saltney	P12
MANOR LANE	Hawarden/Penarlâg	N12, N13, O13	OAK GROVE	Saltney	P12
MANOR LANE	Saltney Ferry	O13	OAKDALE CLOSE	Broughton/Brychdyn	N11
MANOR ROAD	Hawarden/Penarlâg	N12	OAKFIELD ROAD	Hawarden/Penarlâg	M14
MANSFIELD AVENUE	Hawarden/Penarlâg	L13, M13	OAKLEY ROAD	Mancot	N14
MAPLE CRESCENT	Hawarden/Penarlâg	L13	OLD ASTON HILL	Aston	M15
MAPLE GROVE	Saltney	P12	OLD ASTON HILL	Ewloe	L14, L15, M15
MARE HEY LANE	Ewloe	L14	OLD CHESTER ROAD	Ewloe	L14
MARLBOROUGH AVENUE	Hawarden/Penarlâg	L13, M13, M14	OLD HALL ROAD	Hawarden/Penarlâg	M14
MARLEY WAY	Saltney	Q13	OLD LIVERPOOL ROAD	Ewloe Green	L14
MARLWOOD PLACE	Broughton/Brychdyn	N11	OLD MOLD ROAD	Ewloe	L14
MARNEL DRIVE	Pentre	N15	ORCHARD CLOSE	Mancot	M15
MARTON ROAD	Broughton/Brychdyn	O11	OVERLEA CRESCENT	Hawarden/Penarlâg	M14
MAXWELL AVENUE	Mancot	M15, N15	OVERLEA DRIVE	Hawarden/Penarlâg	M14
MAYDOR AVENUE	Saltney	P13	PADARN CLOSE	Saltney	P12
MAYFIELD PARK	Saltney	P12	PALMERSTON CRESCENT	Hawarden/Penarlâg	L13
MEADOW ROAD	Broughton/Brychdyn	O11	PARADISE LANE	Hawarden/Penarlâg	L13
MEADOWSIDE	Hawarden/Penarlâg	M14	PARK AVENUE	Hawarden/Penarlâg	M14
MECHANICS' LANE	Pentre	N15	PARK AVENUE	Saltney	Q12
MELBRECK AVENUE	Hawarden/Penarlâg	M14	PARKFIELD ROAD	Broughton/Brychdyn	O11
MEMORIAL CLOSE	Broughton/Brychdyn	O11	PATTEN CLOSE	Ewloe	L13
MESSHAM CLOSE	Broughton/Brychdyn	O11	PEMBROKE CLOSE	Queensferry	M15
MOLD ROAD	Broughton/Brychdyn	N11	PENLAN DRIVE	Hawarden/Penarlâg	M14
MOLD ROAD	Ewloe	L14	PENNY BANK CLOSE	Broughton/Brychdyn	N11
MOLD ROAD	Ewloe Green	K14, L14	PHILIP STREET	Sandycroft	N14

# Area 7 Road Index / Ardal 7 Mynegai Ffyrdd

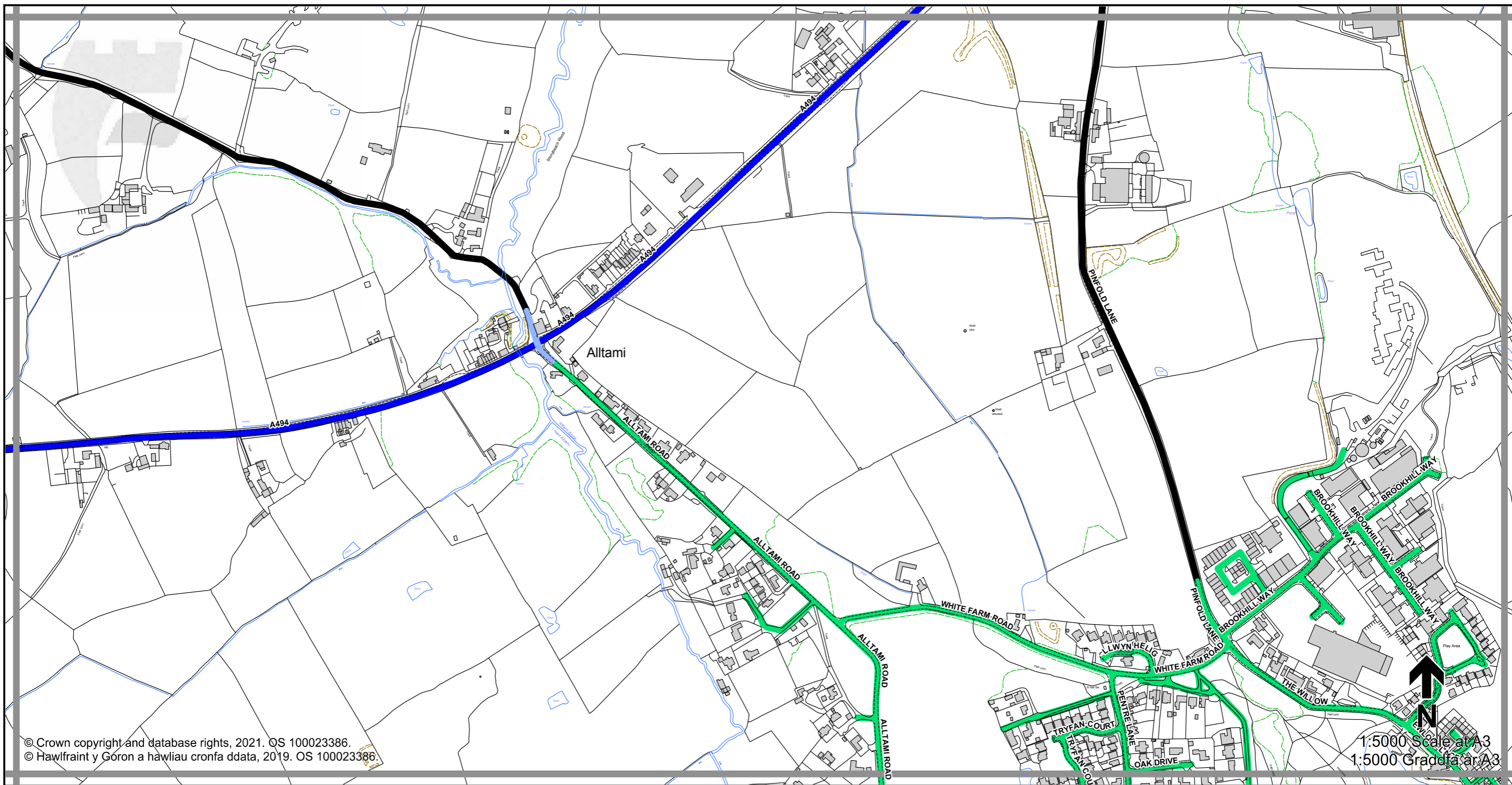
Aston, Bretton, Broughton/Brychdyn, Buckley/Bwcle, Drury, Ewloe, Ewloe Green, Hawarden/Penarlâg, Higher Kinnerton, Mancot, Pentre, Queensferry, Saltney, Saltney Ferry, Sandycroft, Shotton

Road/Ffordd	Settlement/Anheddiad	Sheet/Dalen	Road/Ffordd	Settlement/Anheddiad	Sheet/Dalen
PHOENIX STREET	Sandycroft	N15	SHAW CLOSE	Ewloe	L13
PIERCE STREET	Queensferry	M16	SHELLEY CLOSE	Ewloe	L13
PINE TREE CLOSE	Broughton/Brychdyn	O11	SHERIDAN AVENUE	Ewloe	L13, L14
PINFOLD LANE	Ewloe Green	K15	SHOTTON LANE	Ewloe	L15
PITMANS LANE	Hawarden/Penarlâg	M14	SIDDELEY CLOSE	Broughton/Brychdyn	O11
POPLAR GROVE	Ewloe	L14	SILVERBIRCH CROFT	Broughton/Brychdyn	N11
POWYS CLOSE	Queensferry	M15	SIMONSTONE ROAD	Broughton/Brychdyn	O11
PRINCE WILLIAM AVENUE	Sandycroft	N15, O15	SIMPSONS WAY	Broughton/Brychdyn	N11
PRINCE WILLIAM COURT	Ewloe	M14	SLACK LANE	Drury	M12
PRINCE WILLIAM GARDENS	Mancot	N14	SLACK LANE	Hawarden/Penarlâg	M12
PRIORS CLOSE	Aston	M15	SMITHY LANE	Buckley/Bwcle	L13, L14
PRIORY CLOSE	Hawarden/Penarlâg	M13	SMITHY LANE	Ewloe Green	L14
PROSPECT CLOSE	Ewloe	M14	SOMERFORD ROAD	Broughton/Brychdyn	O11
QUEEN STREET	Queensferry	M16	SORREL COURT	Hawarden/Penarlâg	L13
QUEEN'S AVENUE	Sandycroft	N15	SPENSER CLOSE	Ewloe	L13
QUEEN'S WAY	Broughton/Brychdyn	N11	SPRING DALE	Hawarden/Penarlâg	M14
RADNOR CLOSE	Queensferry	M15	SPRINGFIELD	Hawarden/Penarlâg	M13
RAEWOOD AVENUE	Hawarden/Penarlâg	L13, M13	ST DAVID'S CLOSE	Ewloe	L14
RAKE LANE	Hawarden/Penarlâg	N13	ST DAVIDS COURT	Ewloe	L13
RECTORS LANE	Sandycroft	N15	ST DAVID'S PARK	Ewloe	L13, L14
RECTORY LANE	Hawarden/Penarlâg	M13	ST DAVID'S TERRACE	Saltney	P12, P13
REDWOOD CLOSE	Saltney	Q12	ST IVES WAY	Sandycroft	N15
RHODFA LLYN	Saltney	Q12	ST MARY'S WAY	Broughton/Brychdyn	O12
RHODFAR BONT	Saltney	Q12	STAMFORD WAY	Ewloe	L15
RHUDDLAN COURT	Saltney	Q12	STATION LANE	Hawarden/Penarlâg	M13
RIVER LANE	Saltney	P13, Q13	STATION ROAD	Hawarden/Penarlâg	M13
ROBINS COURT	Broughton/Brychdyn	O11	STATION ROAD	Queensferry	M16, N16
ROSEMARY CLOSE	Broughton/Brychdyn	O11	STATION ROAD	Sandycroft	N14, N15
ROSSLYN CLOSE	Sandycroft	N14	SUMMERDALE ROAD	Aston	M15
ROWAN ROAD	Aston	M15	SUMMERFIELD CLOSE	Broughton/Brychdyn	N11
SALISBURY AVENUE	Saltney	Q12	SUNNYSIDE	Mancot	M14, N14
SALTNEY FERRY ROAD	Saltney Ferry	P12, P13	SYCAMORE CLOSE	Hawarden/Penarlâg	L13
SANDWOOD AVENUE	Broughton/Brychdyn	N11	SYCAMORE GROVE	Broughton/Brychdyn	N11
SANDY LANE	Saltney	P12	TEGID WAY	Saltney	P12
SANDY WAY	Hawarden/Penarlâg	M14	THE AVENUE	Hawarden/Penarlâg	M13
SCHOLARS CLOSE	Saltney	Q12	THE BARNYARD	Hawarden/Penarlâg	M15
SCOTS ROAD	Mancot	M14	THE BEECHES	Hawarden/Penarlâg	L13
SHAKESPEARE AVENUE	Ewloe	L13	THE BIRCHES	Broughton/Brychdyn	N11

# Area 7 Road Index / Ardal 7 Mynegai Ffyrdd

Aston, Bretton, Broughton/Brychdyn, Buckley/Bwcle, Drury, Ewloe, Ewloe Green, Hawarden/Penarlâg, Higher Kinnerton, Mancot, Pentre, Queensferry, Saltney, Saltney Ferry, Sandycroft, Shotton

Road/Ffordd	Settlement/Anheddiad	Sheet/Dalen	Road/Ffordd	Settlement/Anheddiad	Sheet/Dalen
THE BOULEVARD	Broughton/Brychdyn	O11	WEBSTER CLOSE	Broughton/Brychdyn	O11
THE CLOSE	Hawarden/Penarlâg	M14	WEDGWOOD ROAD	Aston	M15
THE COPPERGATE	Hawarden/Penarlâg	M14	WELLINGTON CLOSE	Hawarden/Penarlâg	L13
THE COPPICE	Ewloe	L14	WELLINGTON ROAD	Broughton/Brychdyn	N11
THE COPSE	Hawarden/Penarlâg	L13	WENLOCK CRESCENT	Mancot	N15
THE CROFT	Aston	M15	WESTMINSTER ROAD	Broughton/Brychdyn	N11
THE HEDGEROWS	Hawarden/Penarlâg	L14	WESTWAY	Mancot	N14
THE HIGHWAY	Hawarden/Penarlâg	M13, M14	WHITLEY DRIVE	Broughton/Brychdyn	O11
THE LARCHES	Hawarden/Penarlâg	L13	WHITTLE CLOSE	Sandycroft	N15
THE NOOK	Mancot	M14	WILDE CLOSE	Ewloe	L13
THE NOOK	Saltney	Q12	WILLOW CRESCENT	Hawarden/Penarlâg	L13
THE OAKS	Hawarden/Penarlâg	L13	WILLOW LANE	Pentre	N15
THE OLD ORCHARD	Hawarden/Penarlâg	M13	WILLOW WAY	Broughton/Brychdyn	N11
THE PADDOCK	Mancot	M14	WILTON ROAD	Mancot	M15
THE PINES	Hawarden/Penarlâg	L13	WINDSOR DRIVE	Broughton/Brychdyn	N11
THE POPLARS	Hawarden/Penarlâg	L13	WIRRAL VIEW	Hawarden/Penarlâg	M14
THE RIDGEWAY	Hawarden/Penarlâg	M14	WOLD COURT	Hawarden/Penarlâg	M13
THE ROOKERY	Broughton/Brychdyn	N11	WOOD LANE	Broughton/Brychdyn	N11
THE ROWANS	Broughton/Brychdyn	N11	WOOD LANE	Hawarden/Penarlâg	L13, L14, M14
THE WIGDALE	Hawarden/Penarlâg	M13	WOOD STREET	Sandycroft	N14
THE YEWS	Saltney Ferry	P12	WOOD VILLE	Mancot	M14
THOMAS AVENUE	Ewloe	L13	WOODFIELD CLOSE	Broughton/Brychdyn	N11
THORNFIELDS	Shotton	M15	WOODLANDS COURT	Hawarden/Penarlâg	M13
THORNHILL CLOSE	Broughton/Brychdyn	N11	WOODLANDS COURT	Mancot	N14
TRUEMAN'S COURT	Hawarden/Penarlâg	M13	WOODLANDS DRIVE	Hawarden/Penarlâg	L13
TRUEMAN'S WAY	Hawarden/Penarlâg	M13, M14	WOODSIDE CLOSE	Ewloe	M14
TWAIN CLOSE	Ewloe	L13	WORDSWORTH CLOSE	Ewloe	L13
UPPER ASTON HALL LANE	Hawarden/Penarlâg	M14	WYNNSTAY ROAD	Broughton/Brychdyn	O11
VALE AVENUE	Hawarden/Penarlâg	L13	YARROW CLOSE	Broughton/Brychdyn	O11
VALE CLOSE	Broughton/Brychdyn	O11	YEW TREE CLOSE	Broughton/Brychdyn	O11
VICKERS CLOSE	Hawarden/Penarlâg	M15	YOWLEY ROAD	Ewloe	L14
VICTORIA ROAD	Saltney	P12			
VYRNWY ROAD	Saltney	P12			
WALPOLE AVENUE	Hawarden/Penarlâg	M13			
WARREN DRIVE	Broughton/Brychdyn	N11			
WASHINGTON DRIVE	Ewloe	M14			
WATKIN STREET	Sandycroft	N14			
WATSON'S CLOSE	Broughton/Brychdyn	O11			



**Legend / Eglurhad**

- 20 mph / mya
- Restricted Road' (30mph)  
Ffordd Gyfyngedig (30mya)
- 30 mph by Order  
30 mya drwy Orchymyn
- 40 mph / mya
- 50 mph / mya
- National Speed Limit applies  
Terfyn Cyflymder Cenedlaethol yn berthnasol
- Derestricted by Order (National Speed Limit applies)  
Heb Gyfyngiad drwy Orchymyn (Terfyn Cyflymder Cenedlaethol yn berthnasol)
- Roads subject to separate Orders  
Ffyrrd sy'n destun Gorchymynion ar wahân
- County Boundary / Ffin y Sir



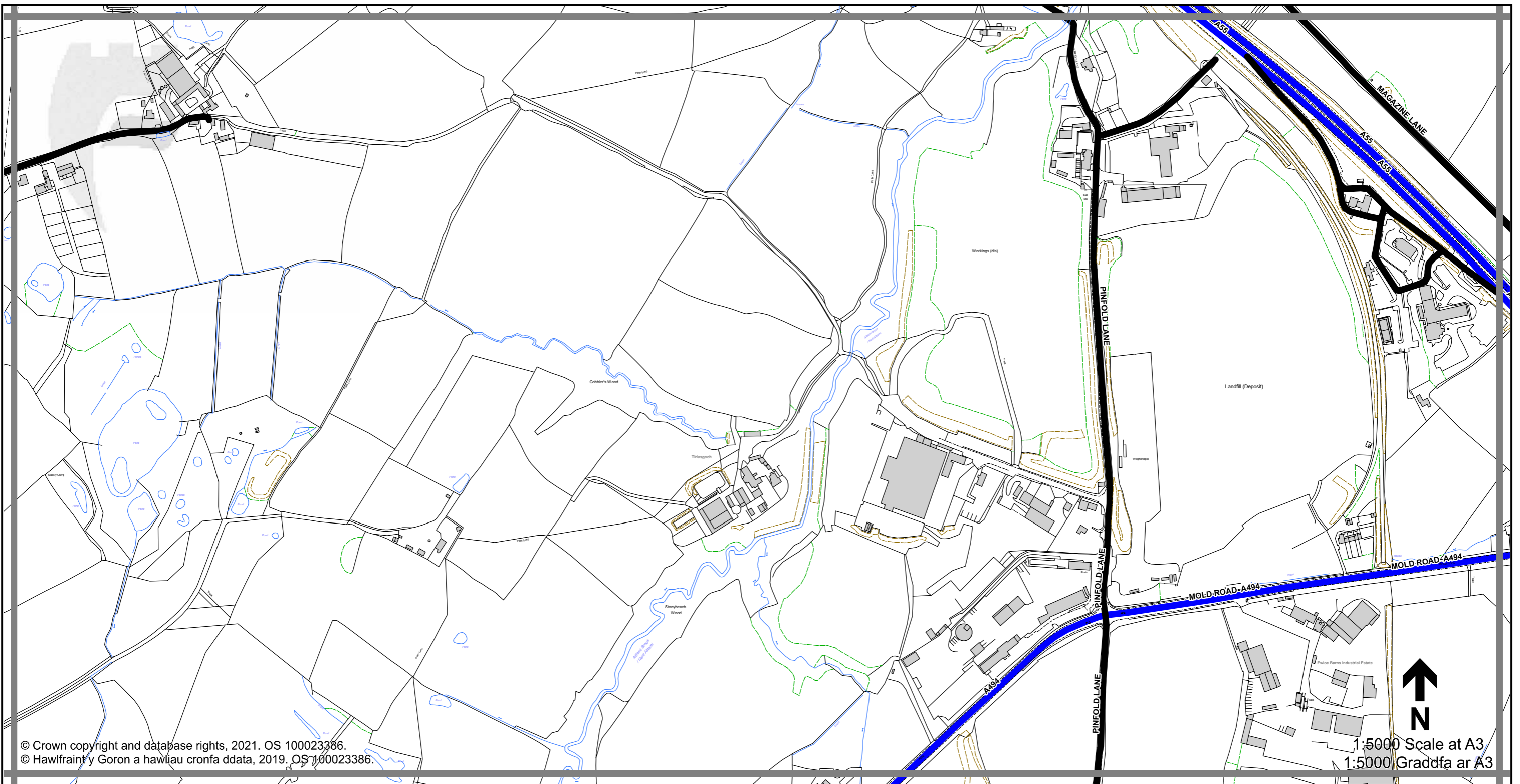
**THE FLINTSHIRE COUNTY COUNCIL (VARIOUS ROADS) (20MPH, 30MPH, 40MPH, 50MPH AND NATIONAL SPEED LIMITS. RESTRICTED AND DERESTRICTED ROADS) ORDER 2021.**

**GORCHYMYN (FFYRDD AMRYWIOL) (20MYA, 30MYA, 40MYA, 50MYA A'R TERFYNAU CYFLYMDER CENEDLAETHOL. FFYRDD CYFYNGEDIG A FFYRDD HEB GYFYNGIAD) CYNGOR SIR Y FFLINT 2021.**

**Sheet  
K13  
Dalen**

**Sheet Revision Number:  
Rhif Adolgiad Y Ddalen: 1**

**Sheet Active from:  
Dalen yn weithredol o: 03/09/2021**



**Legend / Eglurhad**

- 20 mph / mya
- Restricted Road (30mph)  
Ffordd Gyfyngedig (30mya)
- 30 mph by Order  
30 mya drwy Orchymyn
- 40 mph / mya
- 50 mph / mya
- National Speed Limit applies  
Terfyn Cyflymder Cenedlaethol yn berthnasol
- Derestricted by Order (National Speed Limit applies)  
Heb Gyfyngiad drwy Orchymyn (Terfyn Cyflymder Cenedlaethol yn berthnasol)
- Roads subject to separate Orders  
Ffyrdd sy n destun Gorchmynion ar wahân
- County Boundary / Ffin y Sir



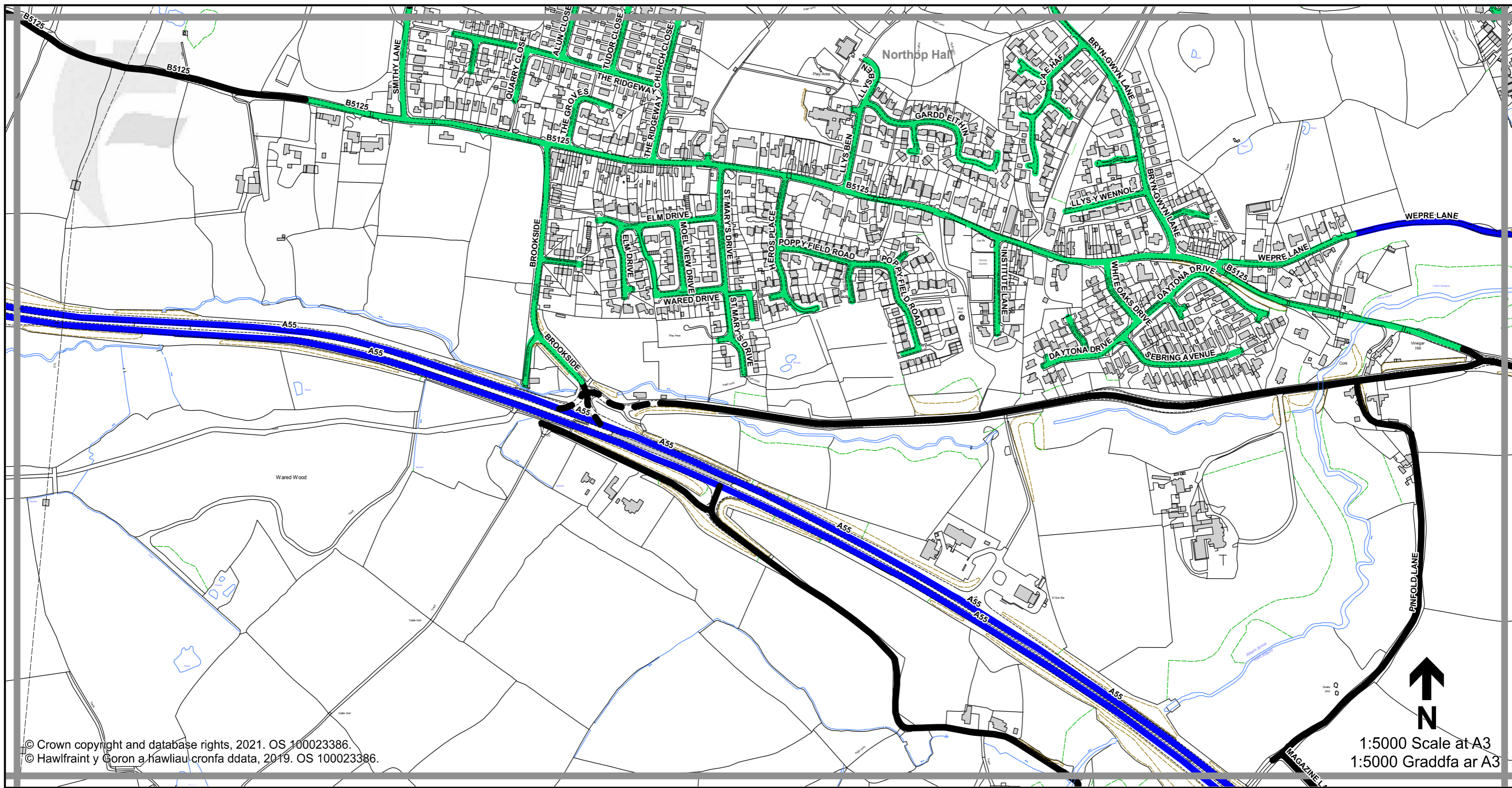
**THE FLINTSHIRE COUNTY COUNCIL (VARIOUS ROADS) (20MPH, 30MPH, 40MPH, 50MPH AND NATIONAL SPEED LIMITS. RESTRICTED AND DERESTRICTED ROADS) ORDER 2021.**

**GORCHYMYN (FFYRDD AMRYWIOL) (20MYA, 30MYA, 40MYA, 50MYA A R TERFYNAU CYFLYMDER CENEDLAETHOL. FFYRDD CYFYNGEDIG A FFYRDD HEB GYFYNGIAD) CYNGOR SIR Y FFLINT 2021.**

**Sheet  
K14  
Dalen**

**Sheet Revision Number:  
Rhif Adolgiad Y Ddalen: 1**

**Sheet Active from:  
Dalen yn weithredol o: 03/09/2021**



**Legend / Eglurhad**

- 20 mph / mya
- Restricted Road' (30mph)  
Ffordd Gyfyngedig (30mya)
- 30 mph by Order  
30 mya drwy Orchymyn
- 40 mph / mya
- 50 mph / mya
- National Speed Limit applies  
Terfyn Cyflymder Cenedlaethol yn berthnasol
- Derestricted by Order (National Speed Limit applies)  
Heb Gyfyngiad drwy Orchymyn (Terfyn Cyflymder Cenedlaethol yn berthnasol)
- Roads subject to separate Orders  
Ffyrdd sy'n destun Gorchymynion ar wahân
- County Boundary / Ffin y Sir

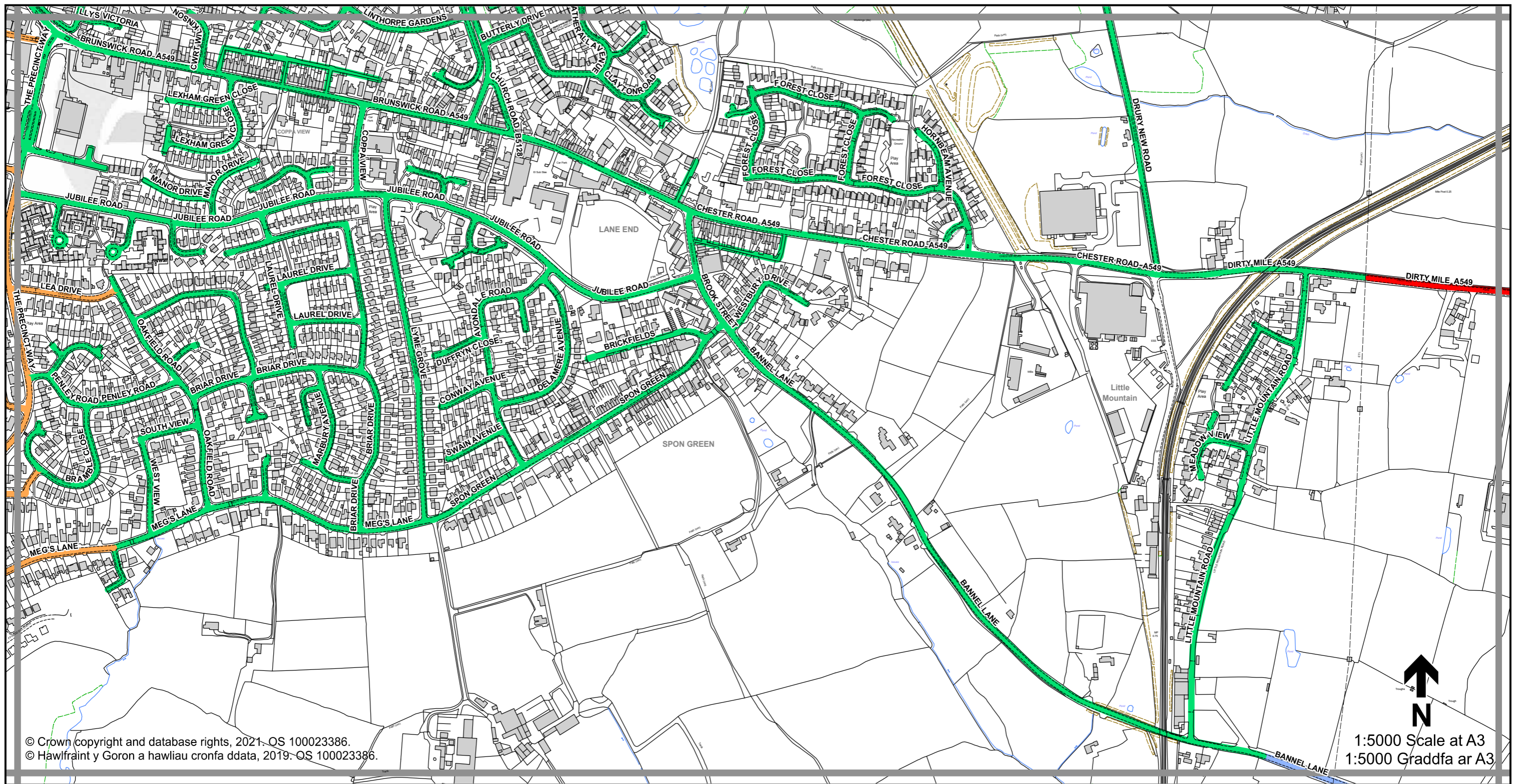


**THE FLINTSHIRE COUNTY COUNCIL (VARIOUS ROADS) (20MPH, 30MPH, 40MPH, 50MPH AND NATIONAL SPEED LIMITS. RESTRICTED AND DERESTRICTED ROADS) ORDER 2021.**

**GORCHYMYN (FFYRDD AMRYWIOL) (20MYA, 30MYA, 40MYA, 50MYA A'R TERFYNAU CYFLYMDER CENEDLAETHOL. FFYRDD CYFYNGEDIG A FFYRDD HEB GYFYNGIAD) CYNGOR SIR Y FFLINT 2021.**

**Sheet  
K15  
Dalen**

Sheet Revision Number:  
Rhif Adolgiad Y Ddalen: **1**  
Sheet Active from:  
Dalen yn weithredol o: **03/09/2021**



**Legend / Eglurhad**

- 20 mph / mya
- Restricted Road' (30mph)  
Ffordd Gyfyngedig (30mya)
- 30 mph by Order  
30 mya drwy Orchymyn
- 40 mph / mya
- 50 mph / mya
- National Speed Limit applies  
Terfyn Cyflymder Cenedlaethol yn berthnasol
- Derestricted by Order (National Speed Limit applies)  
Heb Gyfyngiad drwy Orchymyn (Terfyn Cyflymder Cenedlaethol yn berthnasol)
- Roads subject to separate Orders  
Ffyrdd sy'n destun Gorchmynion ar wahân
- County Boundary / Ffin y Sir



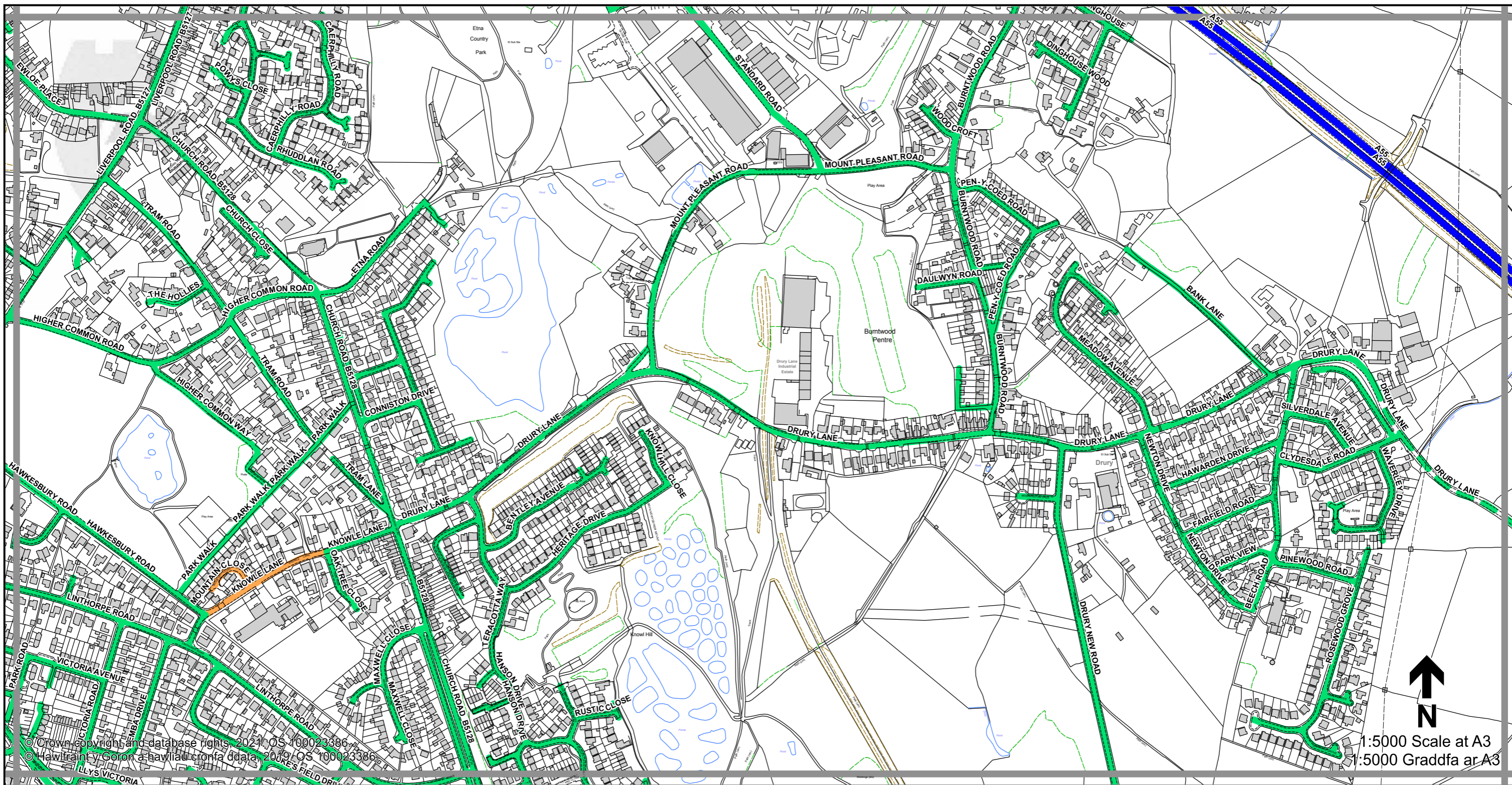
**THE FLINTSHIRE COUNTY COUNCIL (VARIOUS ROADS) (20MPH, 30MPH, 40MPH, 50MPH AND NATIONAL SPEED LIMITS. RESTRICTED AND DERESTRICTED ROADS) ORDER 2021.**

**GORCHYMYN (FFYRDD AMRYWIOL) (20MYA, 30MYA, 40MYA, 50MYA A'R TERFYNAU CYFLYMDER CENEDLAETHOL. FFYRDD CYFYNGEDIG A FFYRDD HEB GYFYNGIAD) CYNGOR SIR Y FFLINT 2021.**

**Sheet  
L11  
Dalen**

**Sheet Revision Number:  
Rhif Adolgiad Y Ddalen: 1**

**Sheet Active from:  
Dalen yn weithredol o: 03/09/2021**



© Crown copyright and database rights 2021 OS 100023386  
 © Hawlfa'n y Goron a hawliau'r onfa ddata 2019 OS 100023386

1:5000 Scale at A3  
 1:5000 Graddfa ar A3

**Legend / Eglurhad**

- 20 mph / mya
- Restricted Road' (30mph)  
Ffordd Gyfyngedig (30mya)
- 30 mph by Order  
30 mya drwy Orchymyn
- 40 mph / mya
- 50 mph / mya
- National Speed Limit applies  
Terfyn Cyflymder Cenedlaethol yn berthnasol
- Derestricted by Order (National Speed Limit applies)  
Heb Gyfyngiad drwy Orchymyn (Terfyn Cyflymder Cenedlaethol yn berthnasol)
- Roads subject to separate Orders  
Ffyrdd sy'n destun Gorchmynion ar wahân
- County Boundary / Ffin y Sir



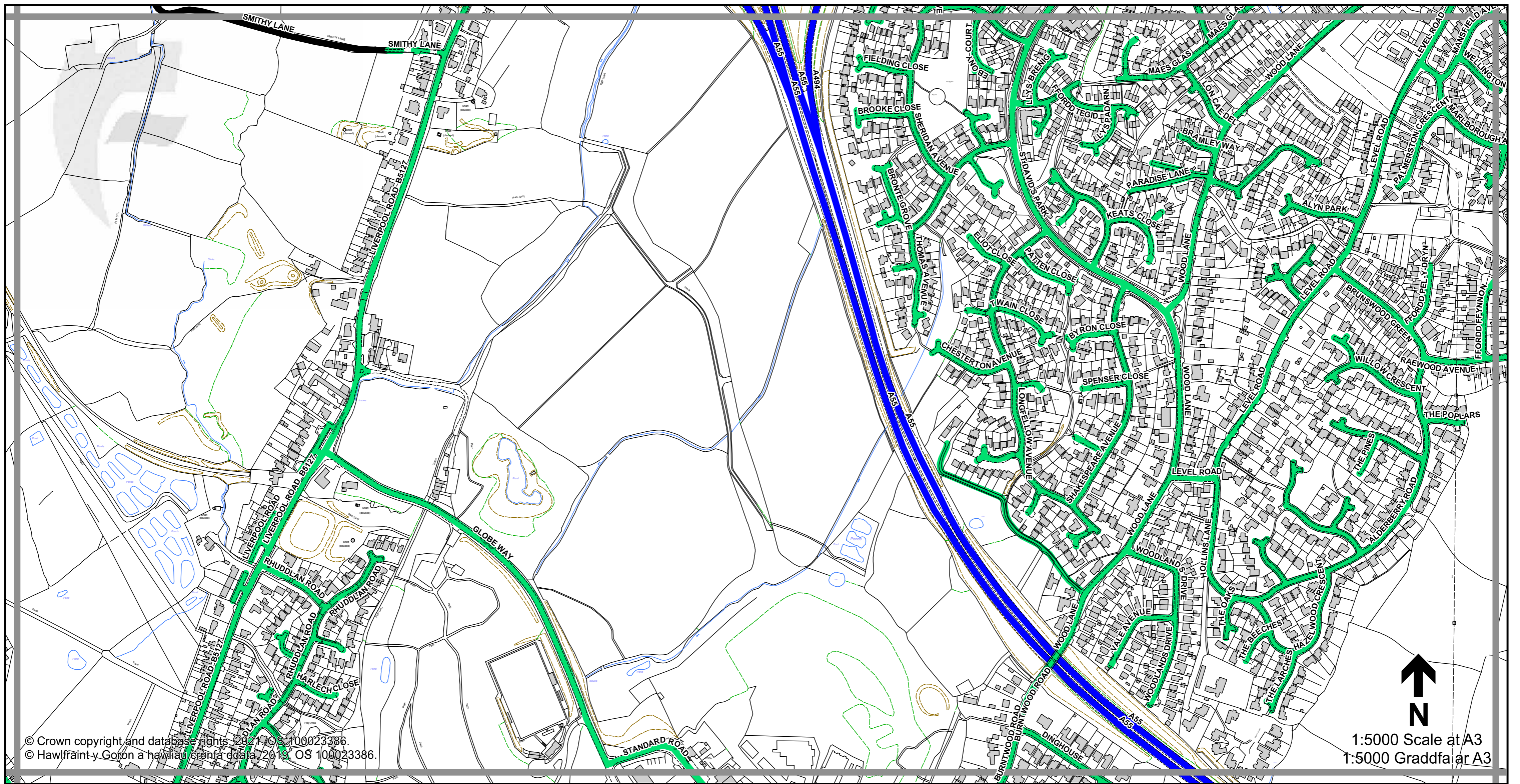
**THE FLINTSHIRE COUNTY COUNCIL (VARIOUS ROADS) (20MPH, 30MPH, 40MPH, 50MPH AND NATIONAL SPEED LIMITS. RESTRICTED AND DERESTRICTED ROADS) ORDER 2021.**

**GORCHYMYN (FFYRDD AMRYWIOL) (20MYA, 30MYA, 40MYA, 50MYA A'R TERFYNAU CYFLYMDER CENEDLAETHOL. FFYRDD CYFYNGEDIG A FFYRDD HEB GYFYNGIAD) CYNGOR SIR Y FFLINT 2021.**

**Sheet  
L12  
Dalen**

**Sheet Revision Number:  
Rhif Adolgiad Y Ddalen: 1**  
**Sheet Active from:  
Dalen yn weithredol o: 03/09/2021**





© Crown copyright and database rights, 2021, OS 100023386.  
 © Hawlfraint y Goion a hawliau cronfa ddata, 2019, OS 100023386.

↑  
N  
1:5000 Scale at A3  
1:5000 Graddfa ar A3

**Legend / Eglurhad**

- 20 mph / mya
- Restricted Road' (30mph)  
Ffordd Gyfyngedig (30mya)
- 30 mph by Order  
30 mya drwy Orchymyn
- 40 mph / mya
- 50 mph / mya
- National Speed Limit applies  
Terfyn Cyflymder Cenedlaethol yn berthnasol
- Derestricted by Order (National Speed Limit applies)  
Heb Gyfyngiad drwy Orchymyn (Terfyn Cyflymder Cenedlaethol yn berthnasol)
- Roads subject to separate Orders  
Ffyrdd sy'n destun Gorchmynion ar wahân
- County Boundary / Ffin y Sir

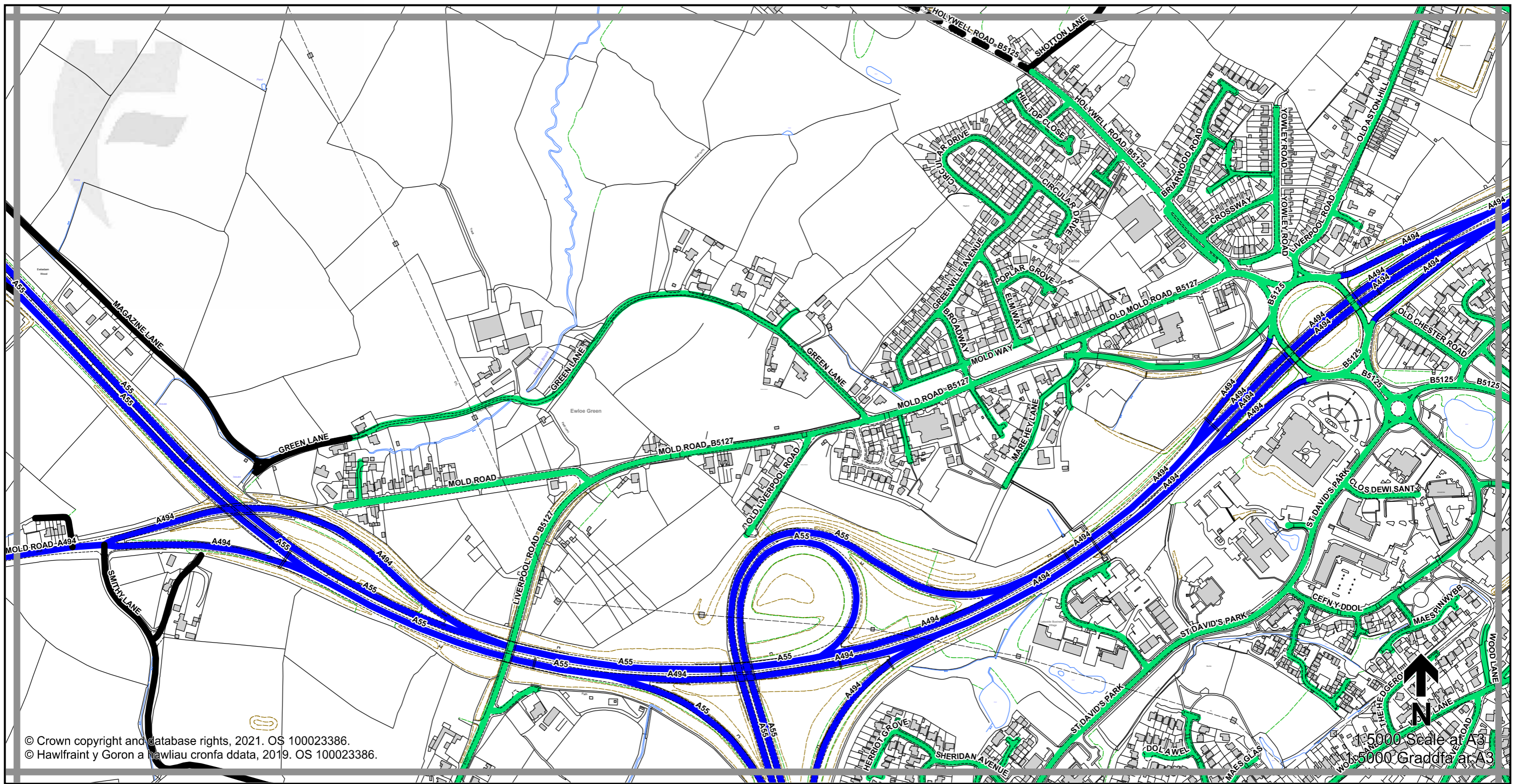


**THE FLINTSHIRE COUNTY COUNCIL (VARIOUS ROADS) (20MPH, 30MPH, 40MPH, 50MPH AND NATIONAL SPEED LIMITS. RESTRICTED AND DERESTRICTED ROADS) ORDER 2021.**

**GORCHMYN (FFYRDD AMRYWIOL) (20MYA, 30MYA, 40MYA, 50MYA A'R TERFYNAU CYFLYMDER CENEDLAETHOL. FFYRDD CYFYNGEDIG A FFYRDD HEB GYFYNGIAD) CYNGOR SIR Y FFLINT 2021.**

**Sheet  
L13  
Dalen**

**Sheet Revision Number:  
Rhif Adolgiad Y Ddalen: 1**  
**Sheet Active from:  
Dalen yn weithredol o: 03/09/2021**



**Legend / Eglurhad**

- 20 mph / mya
- Restricted Road' (30mph)  
Ffordd Gyfyngedig (30mya)
- 30 mph by Order  
30 mya drwy Orchymyn
- 40 mph / mya
- 50 mph / mya
- National Speed Limit applies  
Terfyn Cyflymder Cenedlaethol yn berthnasol
- Derestricted by Order (National Speed Limit applies)  
Heb Gyfyngiad drwy Orchymyn (Terfyn Cyflymder Cenedlaethol yn berthnasol)
- Roads subject to separate Orders  
Ffyrdd sy'n destun Gorchmynion ar wahân
- County Boundary / Ffin y Sir

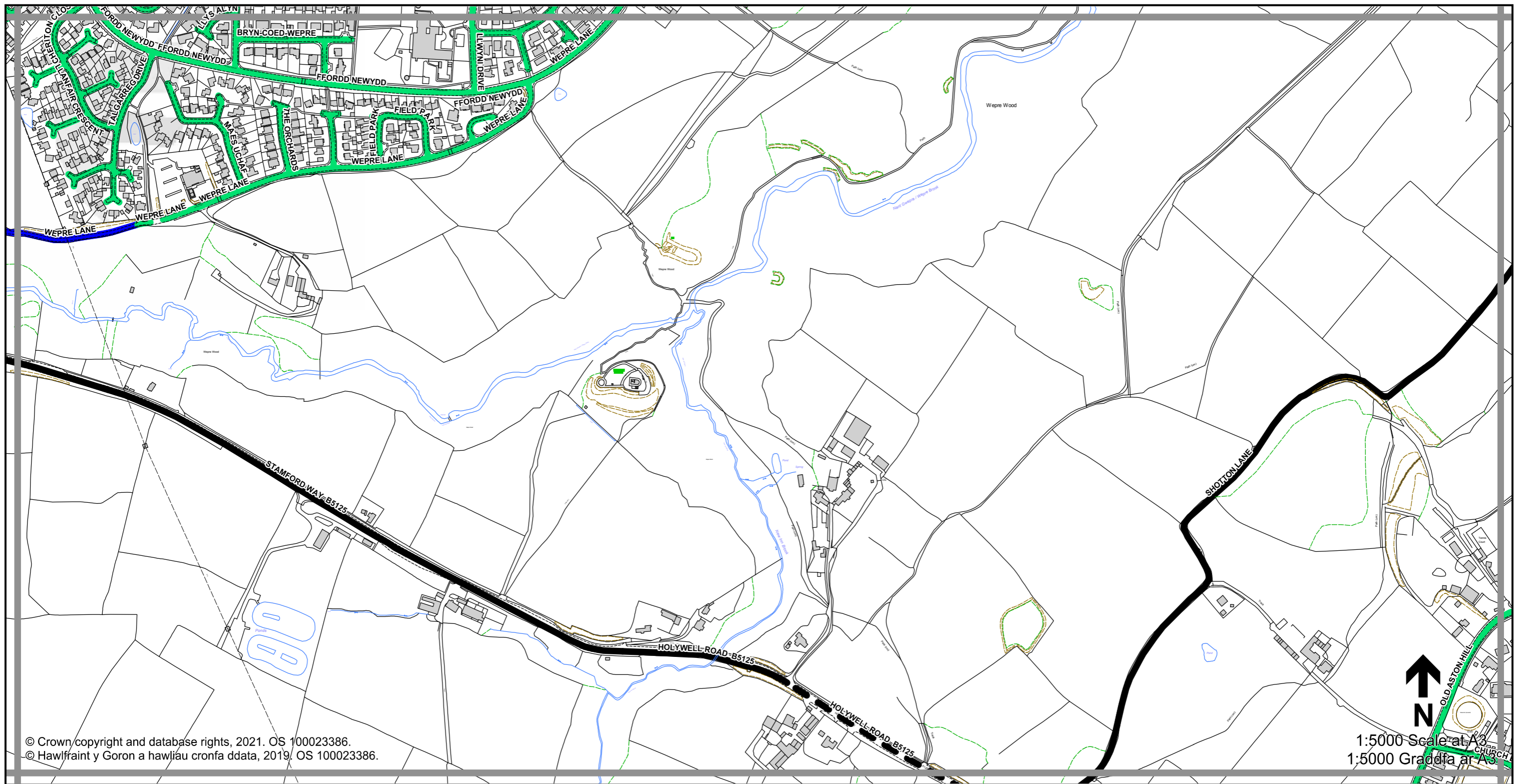


**THE FLINTSHIRE COUNTY COUNCIL (VARIOUS ROADS) (20MPH, 30MPH, 40MPH, 50MPH AND NATIONAL SPEED LIMITS. RESTRICTED AND DERESTRICTED ROADS) ORDER 2021.**

**GORCHYMYN (FFYRDD AMRYWIOL) (20MYA, 30MYA, 40MYA, 50MYA A'R TERFYNAU CYFLYMDER CENEDLAETHOL. FFYRDD CYFYNGEDIG A FFYRDD HEB GYFYNGIAD) CYNGOR SIR Y FFLINT 2021.**

**Sheet  
L14  
Dalen**

**Sheet Revision Number:  
Rhif Adolgiad Y Ddalen: 1**  
**Sheet Active from:  
Dalen yn weithredol o: 03/09/2021**



**Legend / Eglurhad**

- 20 mph / mya
- Restricted Road' (30mph)  
Ffordd Gyfyngedig (30mya)
- 30 mph by Order  
30 mya drwy Orchymyn
- 40 mph / mya
- 50 mph / mya
- National Speed Limit applies  
Terfyn Cyflymder Cenedlaethol yn berthnasol
- Derestricted by Order (National Speed Limit applies)  
Heb Gyfyngiad drwy Orchymyn (Terfyn Cyflymder Cenedlaethol yn berthnasol)
- Roads subject to separate Orders  
Ffyrdd sy'n destun Gorchmynion ar wahân
- County Boundary / Ffin y Sir



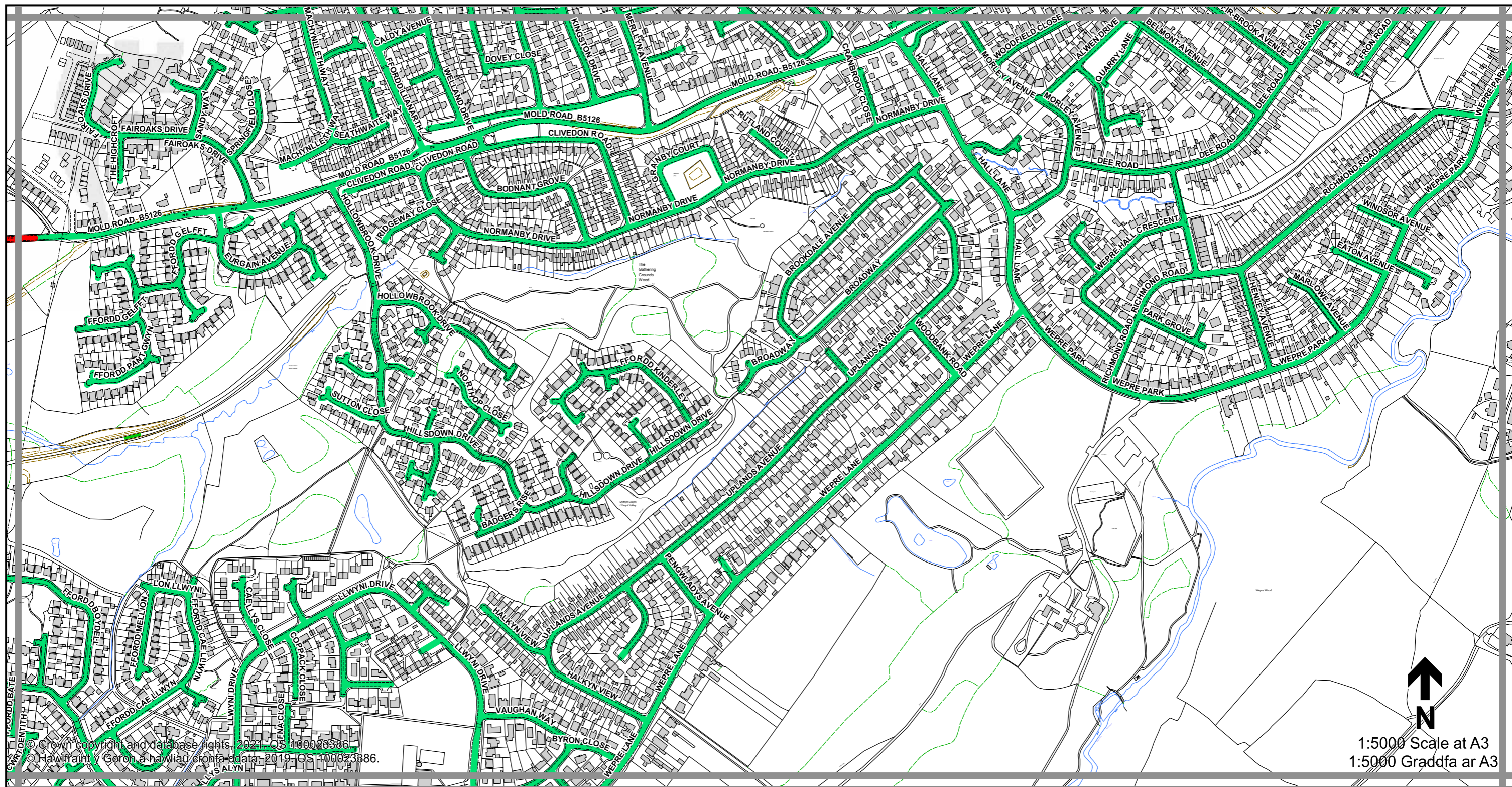
**THE FLINTSHIRE COUNTY COUNCIL (VARIOUS ROADS)  
 (20MPH, 30MPH, 40MPH, 50MPH AND NATIONAL SPEED LIMITS.  
 RESTRICTED AND DERESTRICTED ROADS) ORDER 2021.**

**GORCHYMYN (FFYRDD AMRYWIOL) (20MYA, 30MYA, 40MYA,  
 50MYA A'R TERFYNAU CYFLYMDER CENEDLAETHOL.  
 FFYRDD CYFYNGEDIG A FFYRDD HEB GYFYNGIAD)  
 CYNGOR SIR Y FFLINT 2021.**

**Sheet  
 L15  
 Dalen**

**Sheet Revision Number:  
 Rhif Adolgiad Y Ddalen: 1**

**Sheet Active from:  
 Dalen yn weithredol o: 03/09/2021**



© Crown copyright and database rights, 2021. OS 100023386.  
 © Hawlfraint / Goron a hawliau cronfa-ddata, 2019. OS 100023386.

1:5000 Scale at A3  
 1:5000 Graddfa ar A3

**Legend / Eglurhad**

- 20 mph / mya
- Restricted Road' (30mph)  
Ffordd Gyfyngedig (30mya)
- 30 mph by Order  
30 mya drwy Orchymyn
- 40 mph / mya
- 50 mph / mya
- National Speed Limit applies  
Terfyn Cyflymder Cenedlaethol yn berthnasol
- Derestricted by Order (National Speed Limit applies)  
Heb Gyfyngiad drwy Orchymyn (Terfyn Cyflymder Cenedlaethol yn berthnasol)
- Roads subject to separate Orders  
Ffyrdd sy'n destun Gorchmynion ar wahân
- County Boundary / Ffin y Sir



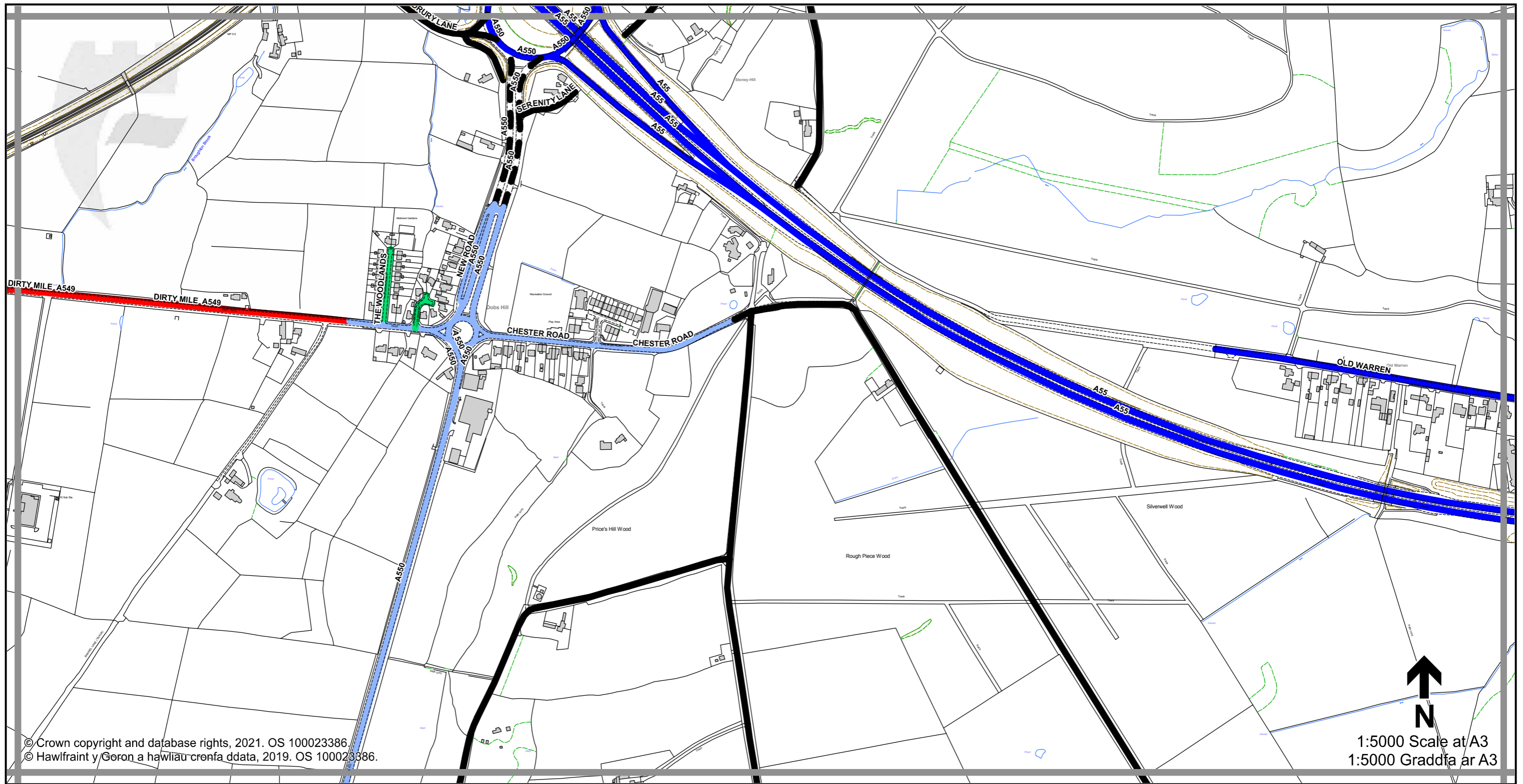
**THE FLINTSHIRE COUNTY COUNCIL (VARIOUS ROADS) (20MPH, 30MPH, 40MPH, 50MPH AND NATIONAL SPEED LIMITS. RESTRICTED AND DERESTRICTED ROADS) ORDER 2021.**

**GORCHYMYN (FFYRDD AMRYWIOL) (20MYA, 30MYA, 40MYA, 50MYA A'R TERFYNAU CYFLYMDER CENEDLAETHOL. FFYRDD CYFYNGEDIG A FFYRDD HEB GYFYNGIAD) CYNGOR SIR Y FFLINT 2021.**

**Sheet  
L16  
Dalen**

Sheet Revision Number:  
Rhif Adolgiad Y Ddalen: **1**

Sheet Active from:  
Dalen yn weithredol o: **03/09/2021**



**Legend / Eglurhad**

- 20 mph / mya
- Restricted Road' (30mph)  
Ffordd Gyfyngedig (30mya)
- 30 mph by Order  
30 mya drwy Orchymyn
- 40 mph / mya
- 50 mph / mya
- National Speed Limit applies  
Terfyn Cyflymder Cenedlaethol yn berthnasol
- Derestricted by Order (National Speed Limit applies)  
Heb Gyfyngiad drwy Orchymyn (Terfyn Cyflymder Cenedlaethol yn berthnasol)
- Roads subject to separate Orders  
Ffyrdd sy'n destun Gorchmynion ar wahân
- County Boundary / Ffin y Sir



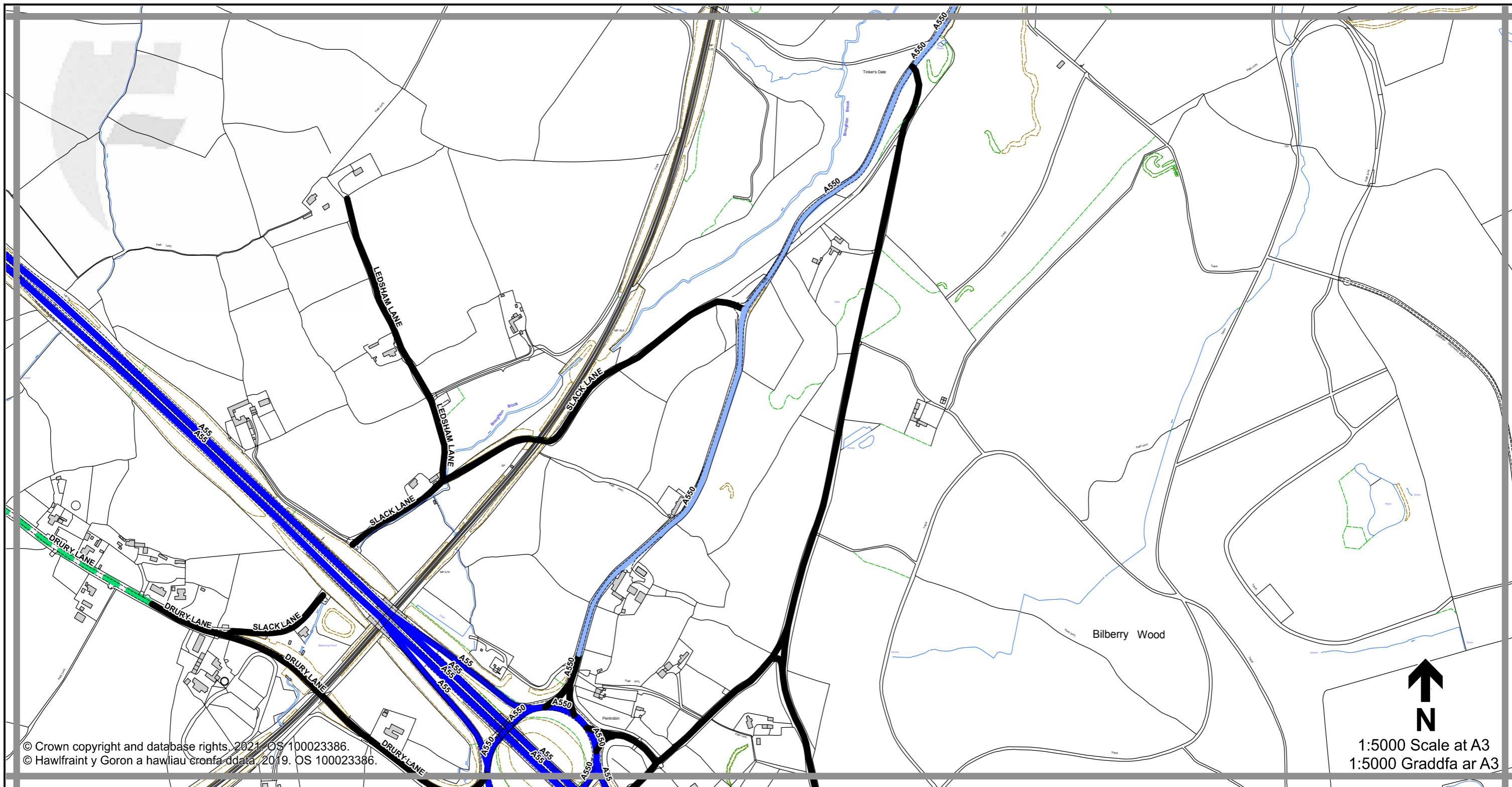
**THE FLINTSHIRE COUNTY COUNCIL (VARIOUS ROADS) (20MPH, 30MPH, 40MPH, 50MPH AND NATIONAL SPEED LIMITS. RESTRICTED AND DERESTRICTED ROADS) ORDER 2021.**

**GORCHYMYN (FFYRDD AMRYWIOL) (20MYA, 30MYA, 40MYA, 50MYA A'R TERFYNAU CYFLYMDER CENEDLAETHOL. FFYRDD CYFYNGEDIG A FFYRDD HEB GYFYNGIAD) CYNGOR SIR Y FFLINT 2021.**

**Sheet  
M11  
Dalen**

**Sheet Revision Number:  
Rhif Adolgiad Y Ddalen: 1**

**Sheet Active from:  
Dalen yn weithredol o: 03/09/2021**



**Legend / Eglurhad**

- 20 mph / mya
- Restricted Road' (30mph)  
Ffordd Gyfyngedig (30mya)
- 30 mph by Order  
30 mya drwy Orchymyn
- 40 mph / mya
- 50 mph / mya
- National Speed Limit applies  
Terfyn Cyflymder Cenedlaethol yn berthnasol
- Derestricted by Order (National Speed Limit applies)  
Heb Gyfyngiad drwy Orchymyn (Terfyn Cyflymder Cenedlaethol yn berthnasol)
- Roads subject to separate Orders  
Ffyrdd sy'n destun Gorchmynion ar wahân
- County Boundary / Ffin y Sir



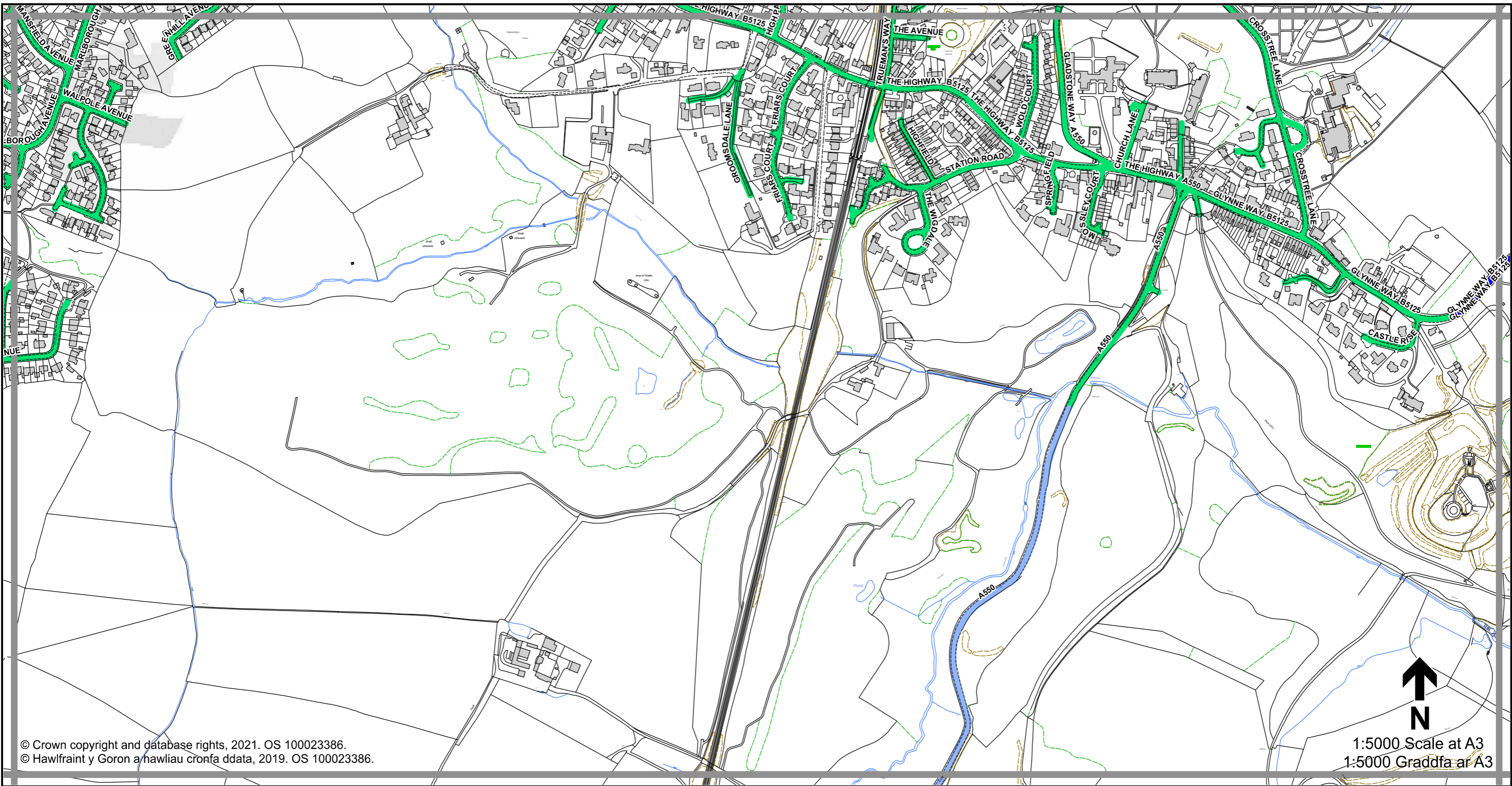
**THE FLINTSHIRE COUNTY COUNCIL (VARIOUS ROADS) (20MPH, 30MPH, 40MPH, 50MPH AND NATIONAL SPEED LIMITS. RESTRICTED AND DERESTRICTED ROADS) ORDER 2021.**

**GORCHYMYN (FFYRDD AMRYWIOL) (20MYA, 30MYA, 40MYA, 50MYA A'R TERFYNAU CYFLYMDER CENEDLAETHOL. FFYRDD CYFYNGEDIG A FFYRDD HEB GYFYNGIAD) CYNGOR SIR Y FFLINT 2021.**

**Sheet  
M12  
Dalen**

Sheet Revision Number:  
Rhif Adolgiad Y Ddalen: **1**

Sheet Active from:  
Dalen yn weithredol o: **03/09/2021**



© Crown copyright and database rights, 2021. OS 100023386.  
 © Hawlfraint y Goron a hawliau cronfa ddata, 2019. OS 100023386.

1:5000 Scale at A3  
 1:5000 Graddfa ar A3

**Legend / Eglurhad**

- 20 mph / mya
- Restricted Road' (30mph)  
Ffordd Gyfyngedig (30mya)
- 30 mph by Order  
30 mya drwy Orchymyn
- 40 mph / mya
- 50 mph / mya
- National Speed Limit applies  
Terfyn Cyflymder Cenedlaethol yn berthnasol
- Derestricted by Order (National Speed Limit applies)  
Heb Gyfyngiad drwy Orchymyn (Terfyn Cyflymder Cenedlaethol yn berthnasol)
- Roads subject to separate Orders  
Ffyrdd sy'n destun Gorchmynion ar wahân
- County Boundary / Ffin y Sir

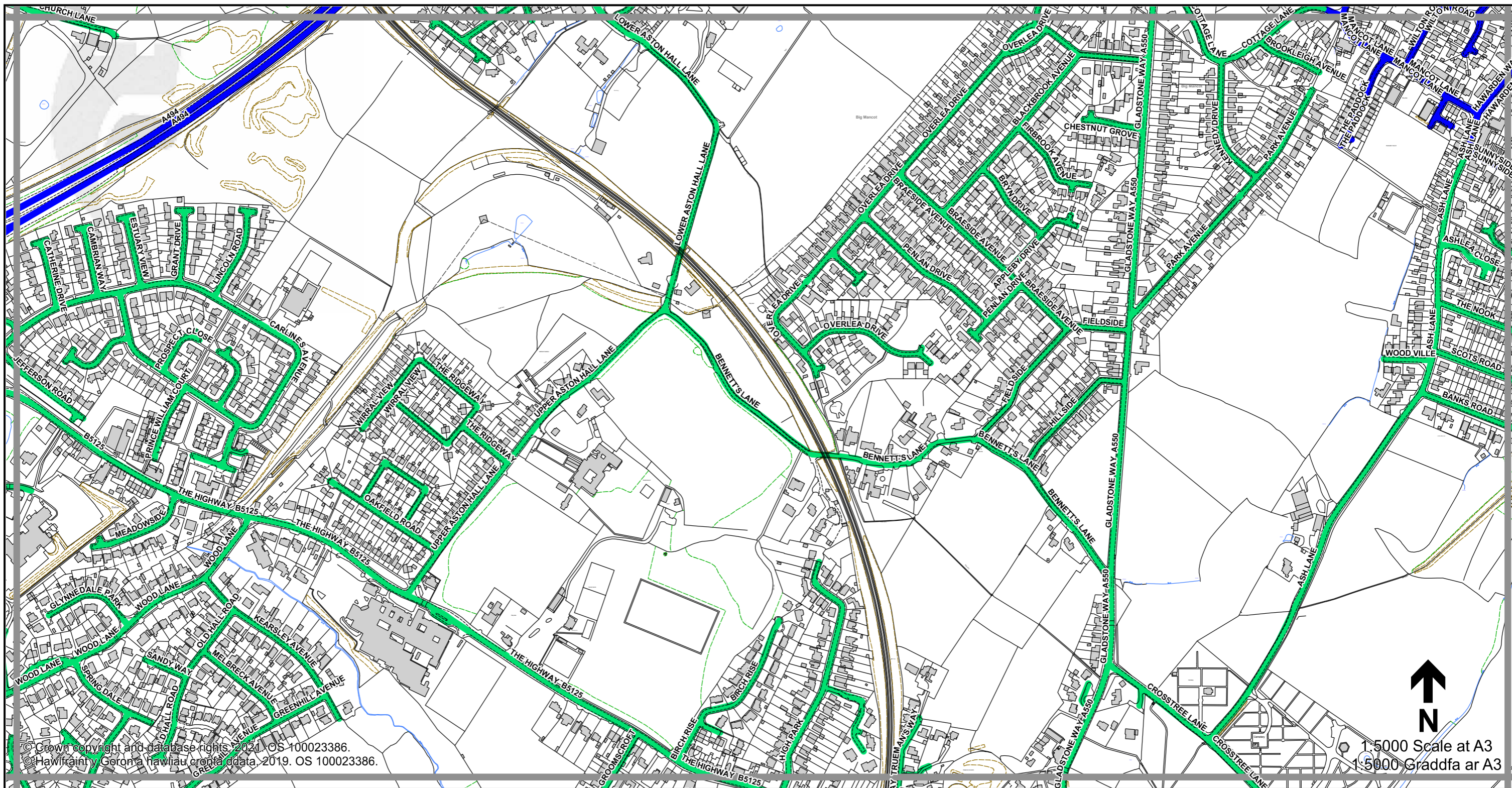


**THE FLINTSHIRE COUNTY COUNCIL (VARIOUS ROADS) (20MPH, 30MPH, 40MPH, 50MPH AND NATIONAL SPEED LIMITS. RESTRICTED AND DERESTRICTED ROADS) ORDER 2021.**

**GORCHYMYN (FFYRDD AMRYWIOL) (20MYA, 30MYA, 40MYA, 50MYA A'R TERFYNAU CYFLYMDER CENEDLAETHOL. FFYRDD CYFYNGEDIG A FFYRDD HEB GYFYNGIAD) CYNGOR SIR Y FFLINT 2021.**

**Sheet  
M13  
Dalen**

Sheet Revision Number:  
Rhif Adolgiad Y Ddalen: **1**  
Sheet Active from:  
Dalen yn weithredol o: **03/09/2021**



**Legend / Eglurhad**

- 20 mph / mya
- Restricted Road' (30mph)  
Ffordd Gyfyngedig (30mya)
- 30 mph by Order  
30 mya drwy Orchymyn
- 40 mph / mya
- 50 mph / mya
- National Speed Limit applies  
Terfyn Cyflymder Cenedlaethol yn berthnasol
- Derestricted by Order (National Speed Limit applies)  
Heb Gyfyngiad drwy Orchymyn (Terfyn Cyflymder Cenedlaethol yn berthnasol)
- Roads subject to separate Orders  
Ffyrdd sy'n destun Gorchmynion ar wahân
- County Boundary / Ffin y Sir



**THE FLINTSHIRE COUNTY COUNCIL (VARIOUS ROADS) (20MPH, 30MPH, 40MPH, 50MPH AND NATIONAL SPEED LIMITS. RESTRICTED AND DERESTRICTED ROADS) ORDER 2021.**

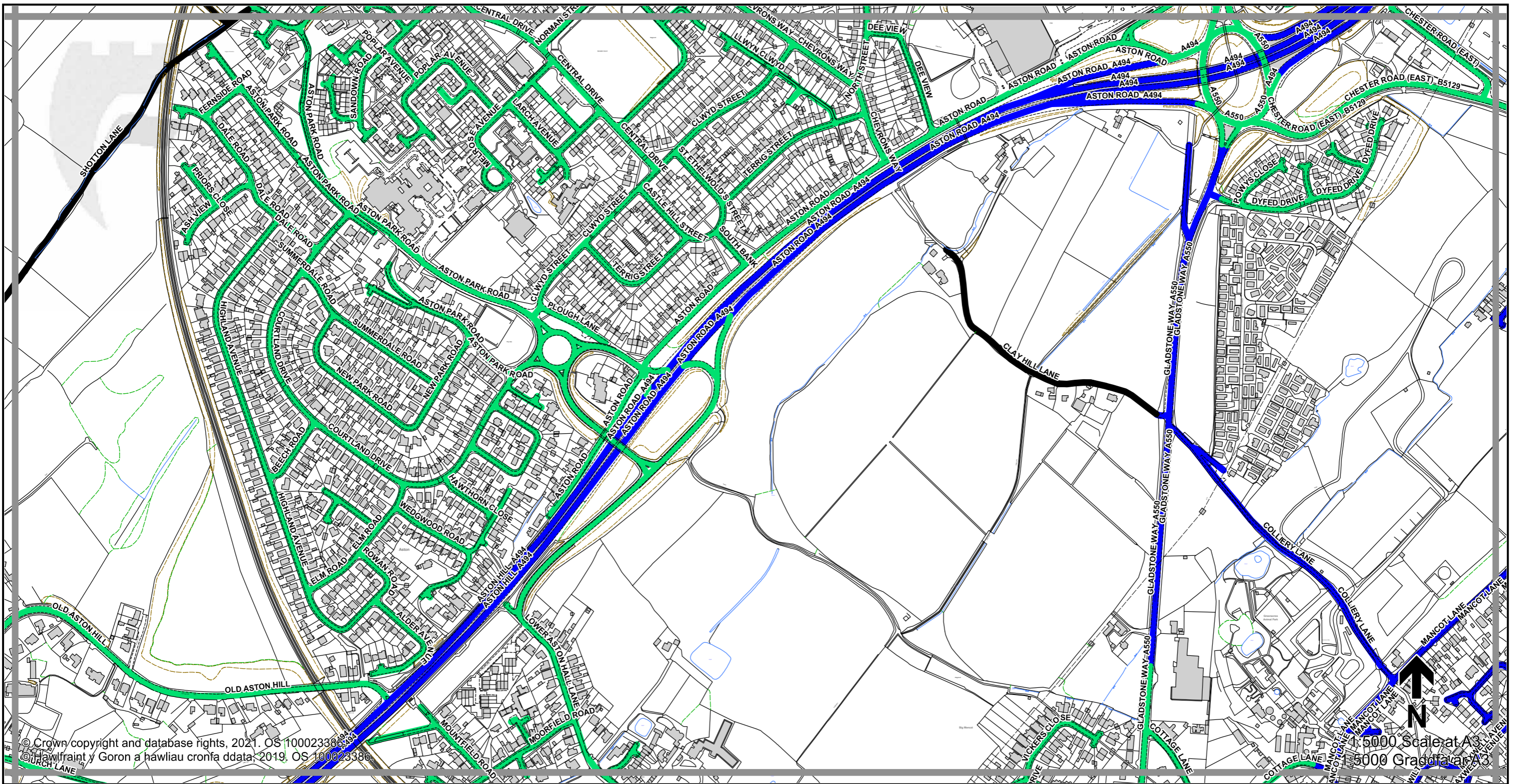
**GORCHYMYN (FFYRDD AMRYWIOL) (20MYA, 30MYA, 40MYA, 50MYA A'R TERFYNAU CYFLYMDER CENEDLAETHOL. FFYRDD CYFYNGEDIG A FFYRDD HEB GYFYNGIAD) CYNGOR SIR Y FFLINT 2021.**

**Sheet  
M14  
Dalen**

**Sheet Revision Number:  
Rhif Adolgiad Y Ddalen: 1**

**Sheet Active from:  
Dalen yn weithredol o: 03/09/2021**





© Crown copyright and database rights, 2021. OS 100023386  
 © Hafwifraint y Goron a hawliau cronfa ddata, 2019. OS 100023386

Scale at A3  
 Graddfa ar A3

**Legend / Eglurhad**

- 20 mph / mya
- Restricted Road' (30mph)  
Ffordd Gyfyngedig (30mya)
- 30 mph by Order  
30 mya drwy Orchymyn
- 40 mph / mya
- 50 mph / mya
- National Speed Limit applies  
Terfyn Cyflymder Cenedlaethol yn berthnasol
- Derestricted by Order (National Speed Limit applies)  
Heb Gyfyngiad drwy Orchymyn (Terfyn Cyflymder Cenedlaethol yn berthnasol)
- Roads subject to separate Orders  
Ffyrdd sy'n destun Gorchmynion ar wahân
- County Boundary / Ffin y Sir

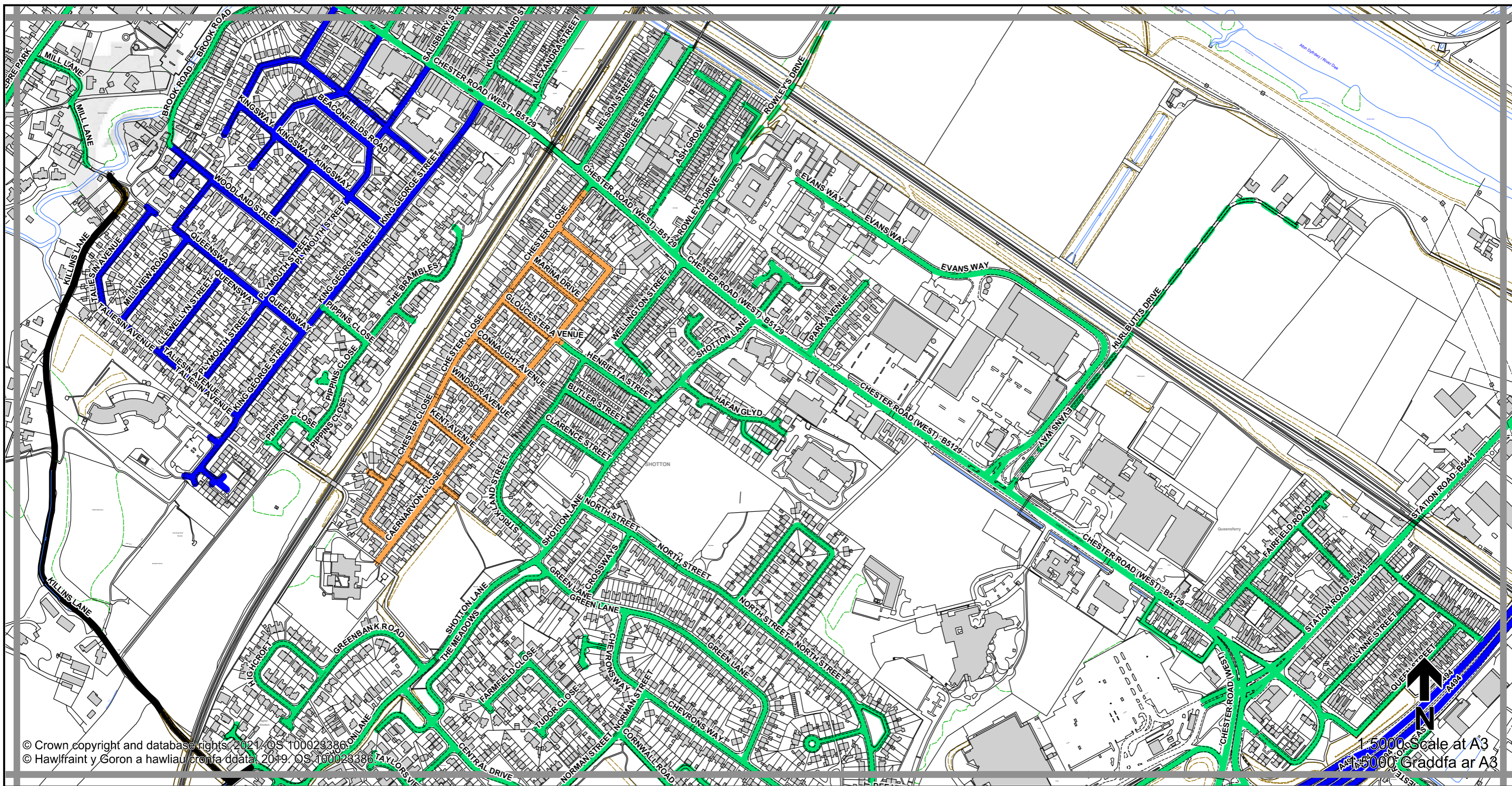


**THE FLINTSHIRE COUNTY COUNCIL (VARIOUS ROADS) (20MPH, 30MPH, 40MPH, 50MPH AND NATIONAL SPEED LIMITS. RESTRICTED AND DERESTRICTED ROADS) ORDER 2021.**

**GORCHYMYN (FFYRDD AMRYWIOL) (20MYA, 30MYA, 40MYA, 50MYA A'R TERFYNAU CYFLYMDER CENEDLAETHOL. FFYRDD CYFYNGEDIG A FFYRDD HEB GYFYNGIAD) CYNGOR SIR Y FFLINT 2021.**

**Sheet  
M15  
Dalen**

Sheet Revision Number:  
Rhif Adolgiad Y Ddalen: **1**  
Sheet Active from:  
Dalen yn weithredol o: **03/09/2021**



© Crown copyright and database rights, 2021, OS 100023386  
 © Hawlfraint y Goron a hawliau cronfa ddata, 2019, OS 100023386

1:5000 Scale at A3  
 1:5000 Graddfa ar A3

**Legend / Eglurhad**

- 20 mph / mya
- Restricted Road (30mph)  
Ffordd Gyfyngedig (30mya)
- 30 mph by Order  
30 mya drwy Orchymyn
- 40 mph / mya
- 50 mph / mya
- National Speed Limit applies  
Terfyn Cyflymder Cenedlaethol yn berthnasol
- Derestricted by Order (National Speed Limit applies)  
Heb Gyfyngiad drwy Orchymyn (Terfyn Cyflymder Cenedlaethol yn berthnasol)
- Roads subject to separate Orders  
Ffyrdd sy n destun Gorchymynion ar wahân
- County Boundary / Ffin y Sir

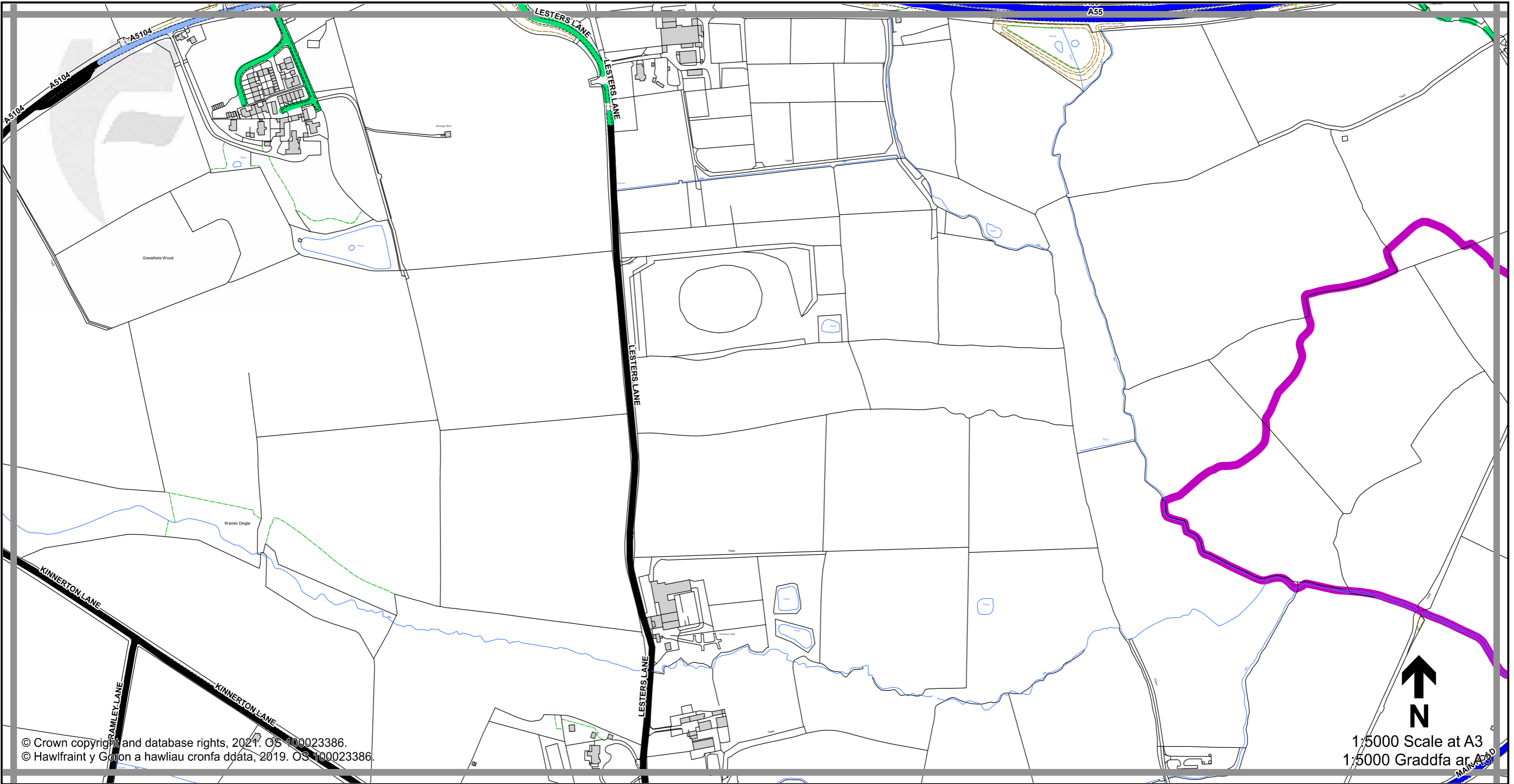


**THE FLINTSHIRE COUNTY COUNCIL (VARIOUS ROADS) (20MPH, 30MPH, 40MPH, 50MPH AND NATIONAL SPEED LIMITS. RESTRICTED AND DERESTRICTED ROADS) ORDER 2021.**

**GORCHYMYN (FFYRDD AMRYWIOL) (20MYA, 30MYA, 40MYA, 50MYA A R TERFYNAU CYFLYMDER CENEDLAETHOL. FFYRDD CYFYNGEDIG A FFYRDD HEB GYFYNGIAD) CYNGOR SIR Y FFLINT 2021.**

**Sheet  
M16  
Dalen**

Sheet Revision Number: **1**  
 Rhif Adolgiad Y Ddalen:  
 Sheet Active from: **03/09/2021**  
 Dalen yn weithredol o:



**Legend / Eglurhad**

- 20 mph / mya
- Restricted Road' (30mph)  
Ffordd Gyfyngedig (30mya)
- 30 mph by Order  
30 mya drwy Orchymyn
- 40 mph / mya
- 50 mph / mya
- National Speed Limit applies  
Terfyn Cyflymder Cenedlaethol yn berthnasol
- Derestricted by Order (National Speed Limit applies)  
Heb Gyfyngiad drwy Orchymyn (Terfyn Cyflymder Cenedlaethol yn berthnasol)
- Roads subject to separate Orders  
Ffyrdd sy'n destun Gorchmynion ar wahân
- County Boundary / Ffin y Sir



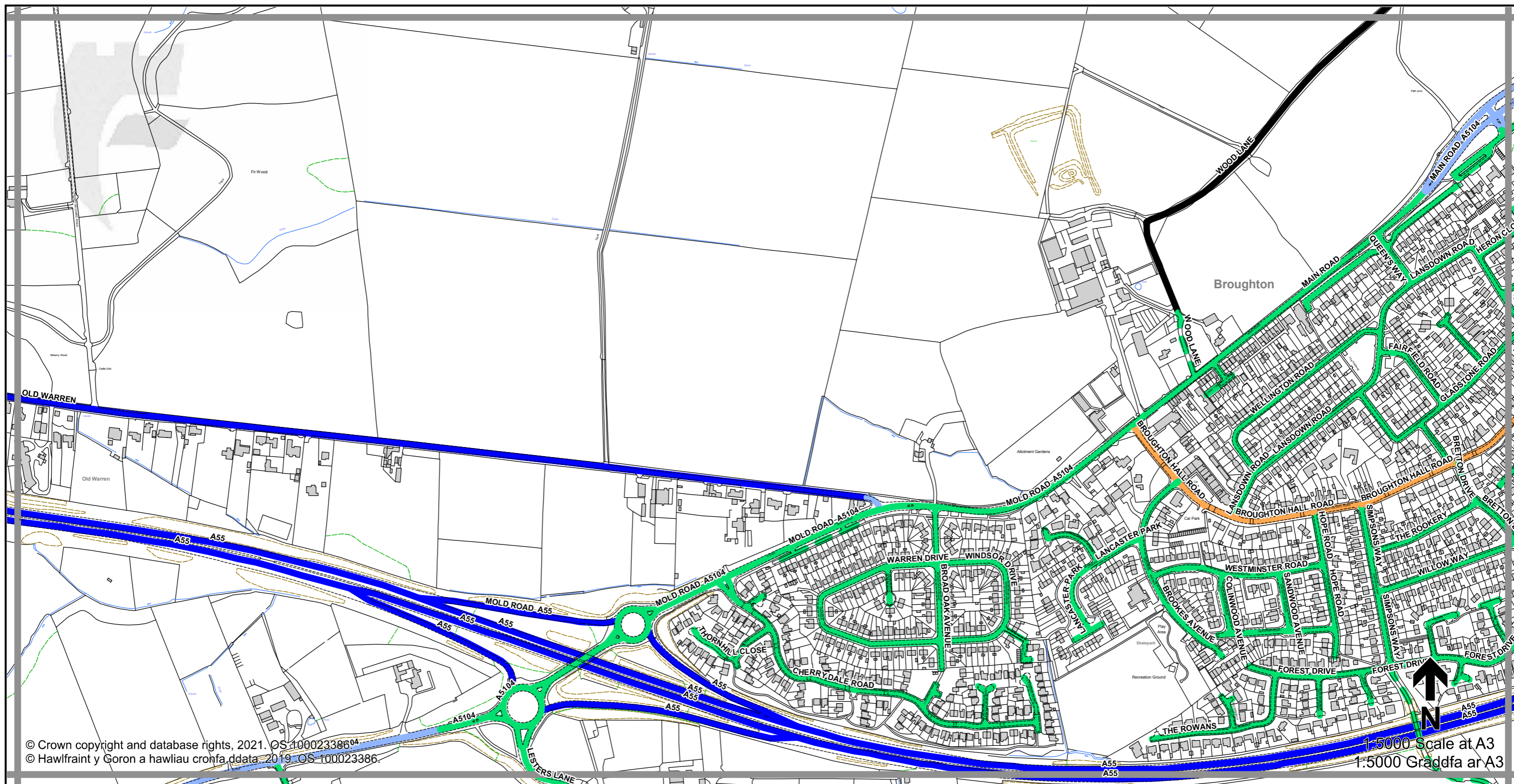
**THE FLINTSHIRE COUNTY COUNCIL (VARIOUS ROADS)  
 (20MPH, 30MPH, 40MPH, 50MPH AND NATIONAL SPEED LIMITS.  
 RESTRICTED AND DERESTRICTED ROADS) ORDER 2021.**

**GORCHYMYN (FFYRDD AMRYWIOL) (20MYA, 30MYA, 40MYA,  
 50MYA A'R TERFYNAU CYFLYMDER CENEDLAETHOL.  
 FFYRDD CYFYNGEDIG A FFYRDD HEB GYFYNGIAD)  
 CYNGOR SIR Y FFLINT 2021.**

**Sheet  
 N10  
 Dalen**

**Sheet Revision Number:  
 Rhif Adolgiad Y Ddalen: 1**

**Sheet Active from:  
 Dalen yn weithredol o: 03/09/2021**



**Legend / Eglurhad**

- 20 mph / mya
- Restricted Road' (30mph)  
Ffordd Gyfyngedig (30mya)
- 30 mph by Order  
30 mya drwy Orchymyn
- 40 mph / mya
- 50 mph / mya
- National Speed Limit applies  
Terfyn Cyflymder Cenedlaethol yn berthnasol
- Derestricted by Order (National Speed Limit applies)  
Heb Gyfyngiad drwy Orchymyn (Terfyn Cyflymder Cenedlaethol yn berthnasol)
- Roads subject to separate Orders  
Ffyrdd sy'n destun Gorchmynion ar wahân
- County Boundary / Ffin y Sir



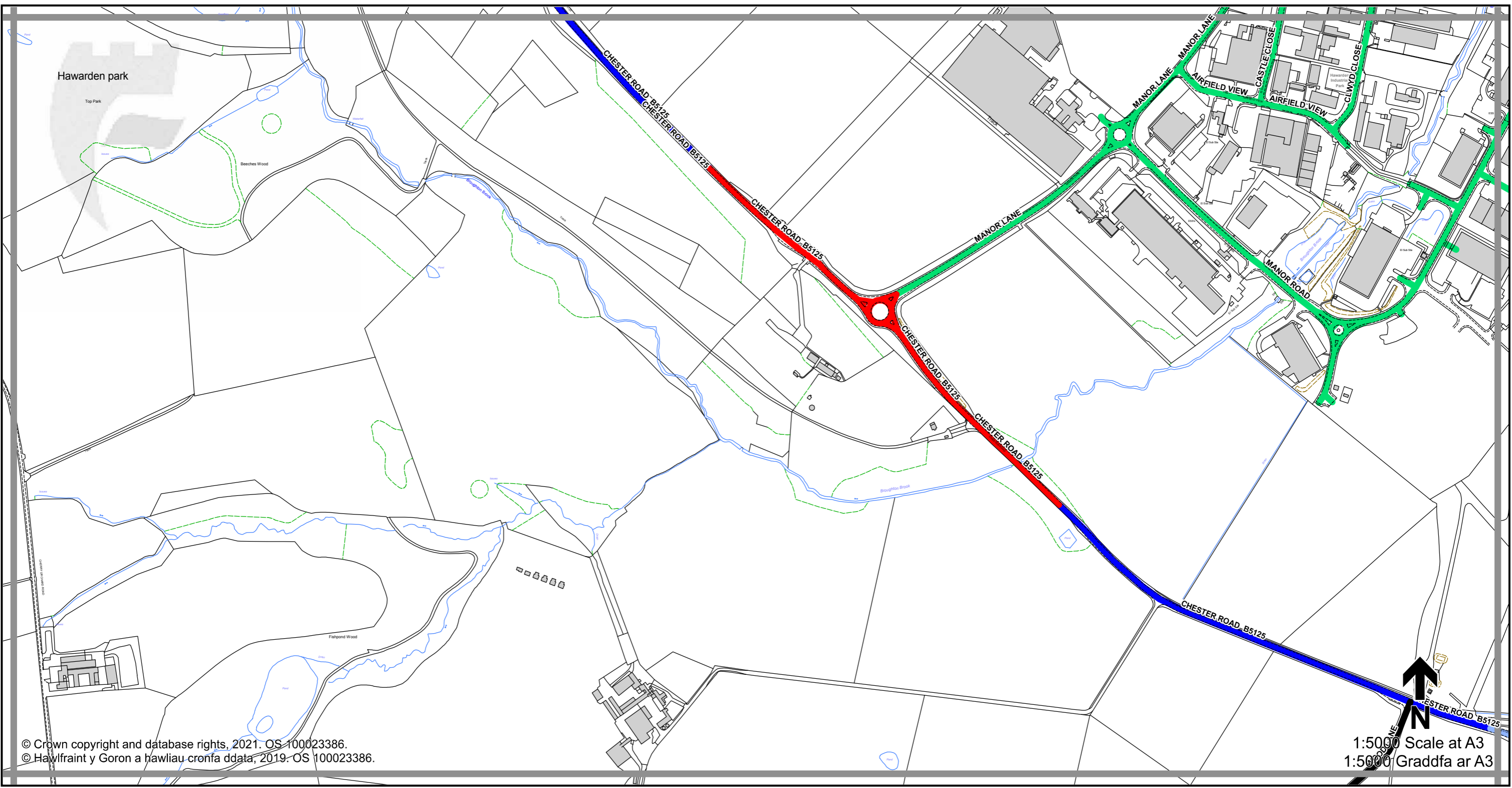
**THE FLINTSHIRE COUNTY COUNCIL (VARIOUS ROADS) (20MPH, 30MPH, 40MPH, 50MPH AND NATIONAL SPEED LIMITS. RESTRICTED AND DERESTRICTED ROADS) ORDER 2021.**

**GORCHYMYN (FFYRDD AMRYWIOL) (20MYA, 30MYA, 40MYA, 50MYA A'R TERFYNAU CYFLYMDER CENEDLAETHOL. FFYRDD CYFYNGEDIG A FFYRDD HEB GYFYNGIAD) CYNGOR SIR Y FFLINT 2021.**

**Sheet  
N11  
Dalen**

**Sheet Revision Number:  
Rhif Adolgiad Y Ddalen: 1**

**Sheet Active from:  
Dalen yn weithredol o: 03/09/2021**



© Crown copyright and database rights, 2021. OS 100023386.  
 © Hawlfraint y Goron a hawliau cronfa ddata, 2019. OS 100023386.

1:5000 Scale at A3  
 1:5000 Graddfa ar A3

**Legend / Eglurhad**

- 20 mph / mya
- Restricted Road' (30mph)  
Ffordd Gyfyngedig (30mya)
- 30 mph by Order  
30 mya drwy Orchymyn
- 40 mph / mya
- 50 mph / mya
- National Speed Limit applies  
Terfyn Cyflymder Cenedlaethol yn berthnasol
- Derestricted by Order (National Speed Limit applies)  
Heb Gyfyngiad drwy Orchymyn (Terfyn Cyflymder Cenedlaethol yn berthnasol)
- Roads subject to separate Orders  
Ffyrdd sy'n destun Gorchmynion ar wahân
- County Boundary / Ffin y Sir

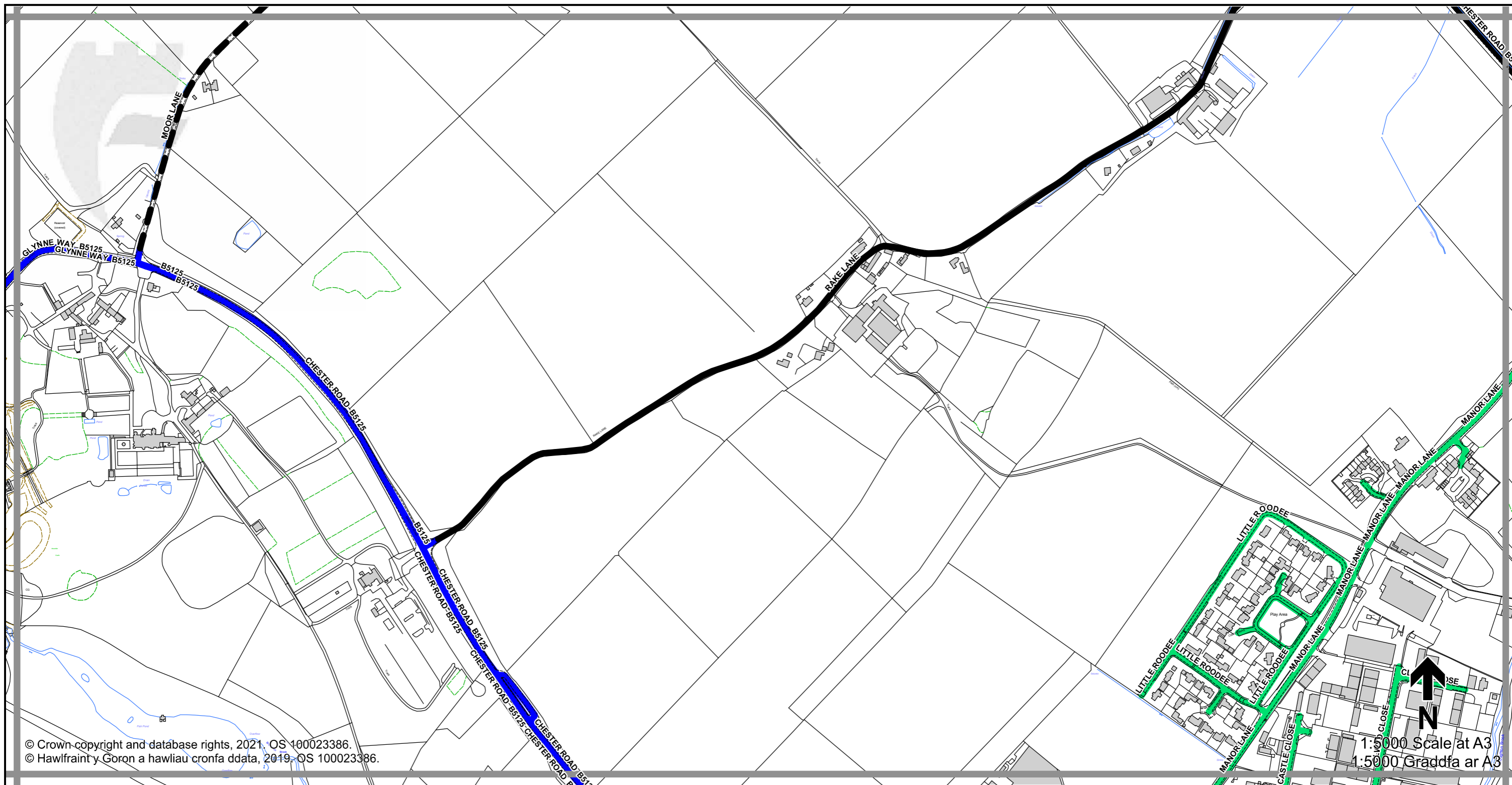


**THE FLINTSHIRE COUNTY COUNCIL (VARIOUS ROADS) (20MPH, 30MPH, 40MPH, 50MPH AND NATIONAL SPEED LIMITS. RESTRICTED AND DERESTRICTED ROADS) ORDER 2021.**

**GORCHYMYN (FFYRDD AMRYWIOL) (20MYA, 30MYA, 40MYA, 50MYA A'R TERFYNAU CYFLYMDER CENEDLAETHOL. FFYRDD CYFYNGEDIG A FFYRDD HEB GYFYNGIAD) CYNGOR SIR Y FFLINT 2021.**

**Sheet  
N12  
Dalen**

Sheet Revision Number:  
Rhif Adolgiad Y Ddalen: **1**  
Sheet Active from:  
Dalen yn weithredol o: **03/09/2021**



© Crown copyright and database rights, 2021. OS 100023386.  
 © Hawlfraint y Goron a hawliau cronfa ddata, 2019. OS 100023386.

**Legend / Eglurhad**

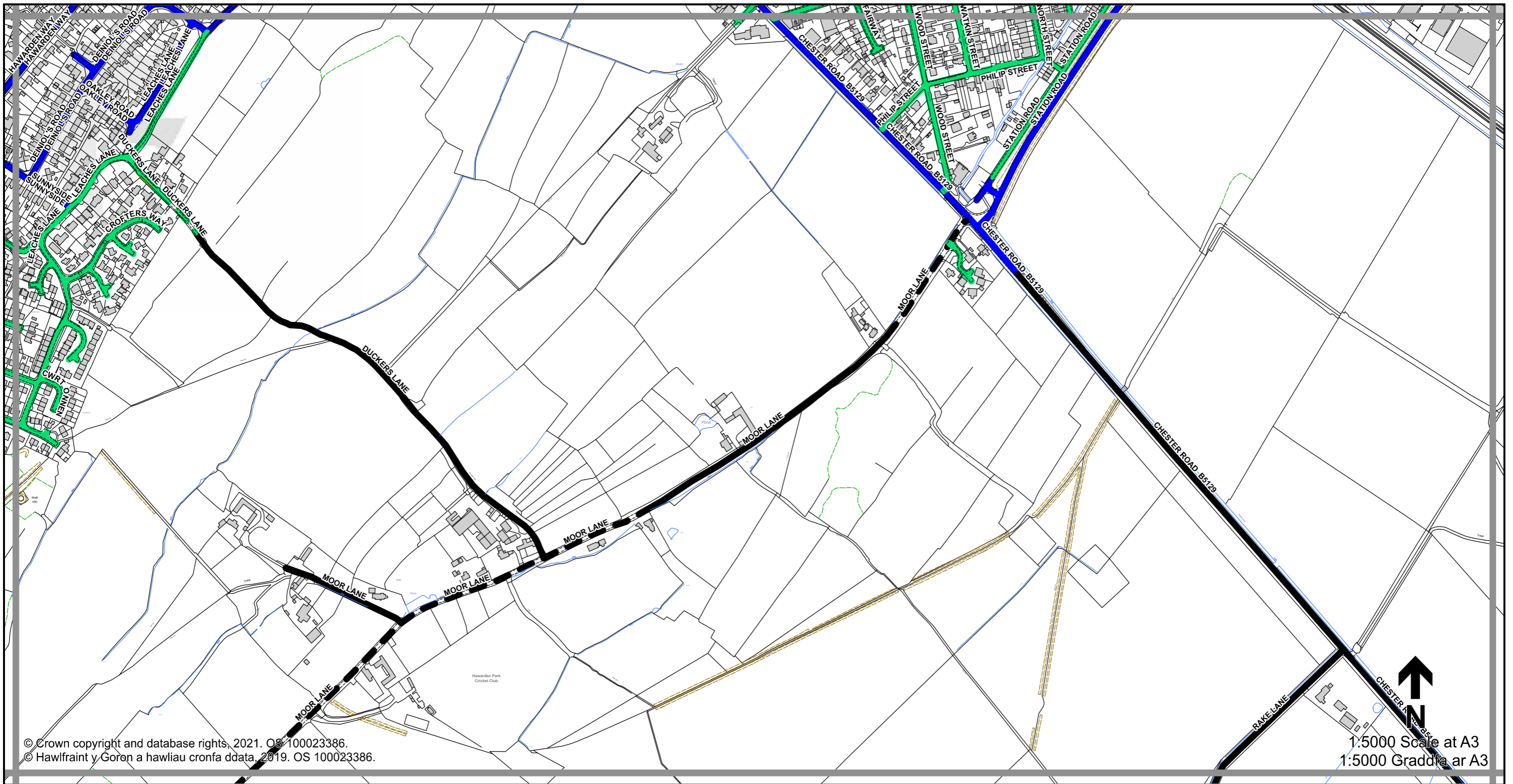
- 20 mph / mya
- Restricted Road' (30mph)  
Ffordd Gyfyngedig (30mya)
- 30 mph by Order  
30 mya drwy Orchymyn
- 40 mph / mya
- 50 mph / mya
- National Speed Limit applies  
Terfyn Cyflymder Cenedlaethol yn berthnasol
- Derestricted by Order (National Speed Limit applies)  
Heb Gyfyngiad drwy Orchymyn (Terfyn Cyflymder Cenedlaethol yn berthnasol)
- Roads subject to separate Orders  
Ffyrdd sy'n destun Gorchmynion ar wahân
- County Boundary / Ffin y Sir



**THE FLINTSHIRE COUNTY COUNCIL (VARIOUS ROADS)  
 (20MPH, 30MPH, 40MPH, 50MPH AND NATIONAL SPEED LIMITS.  
 RESTRICTED AND DERESTRICTED ROADS) ORDER 2021.  
 GORCHYMYN (FFYRDD AMRYWIOL) (20MYA, 30MYA, 40MYA,  
 50MYA A'R TERFYNAU CYFLYMDER CENEDLAETHOL.  
 FFYRDD CYFYNGEDIG A FFYRDD HEB GYFYNGIAD)  
 CYNGOR SIR Y FFLINT 2021.**

**Sheet  
 N13  
 Dalen**

**Sheet Revision Number:  
 Rhif Adolgiad Y Ddalen: 1  
 Sheet Active from:  
 Dalen yn weithredol o: 03/09/2021**



© Crown copyright and database rights, 2021. OS 100023386.  
 © Hawlfraint y Goron a hawliau cronfa ddata, 2019. OS 100023386.

1:5000 Scale at A3  
 1:5000 Graddfa ar A3

**Legend / Eglurhad**

- 20 mph / mya
- Restricted Road' (30mph)  
Ffordd Gyfyngedig (30mya)
- 30 mph by Order  
30 mya drwy Orchymyn
- 40 mph / mya
- 50 mph / mya
- National Speed Limit applies  
Terfyn Cyflymder Cenedlaethol yn berthnasol
- Derestricted by Order (National Speed Limit applies)  
Heb Gyfyngiad drwy Orchymyn (Terfyn Cyflymder Cenedlaethol yn berthnasol)
- Roads subject to separate Orders  
Ffyrrd sy'n destun Gorchmynion ar wahân
- County Boundary / Ffin y Sir

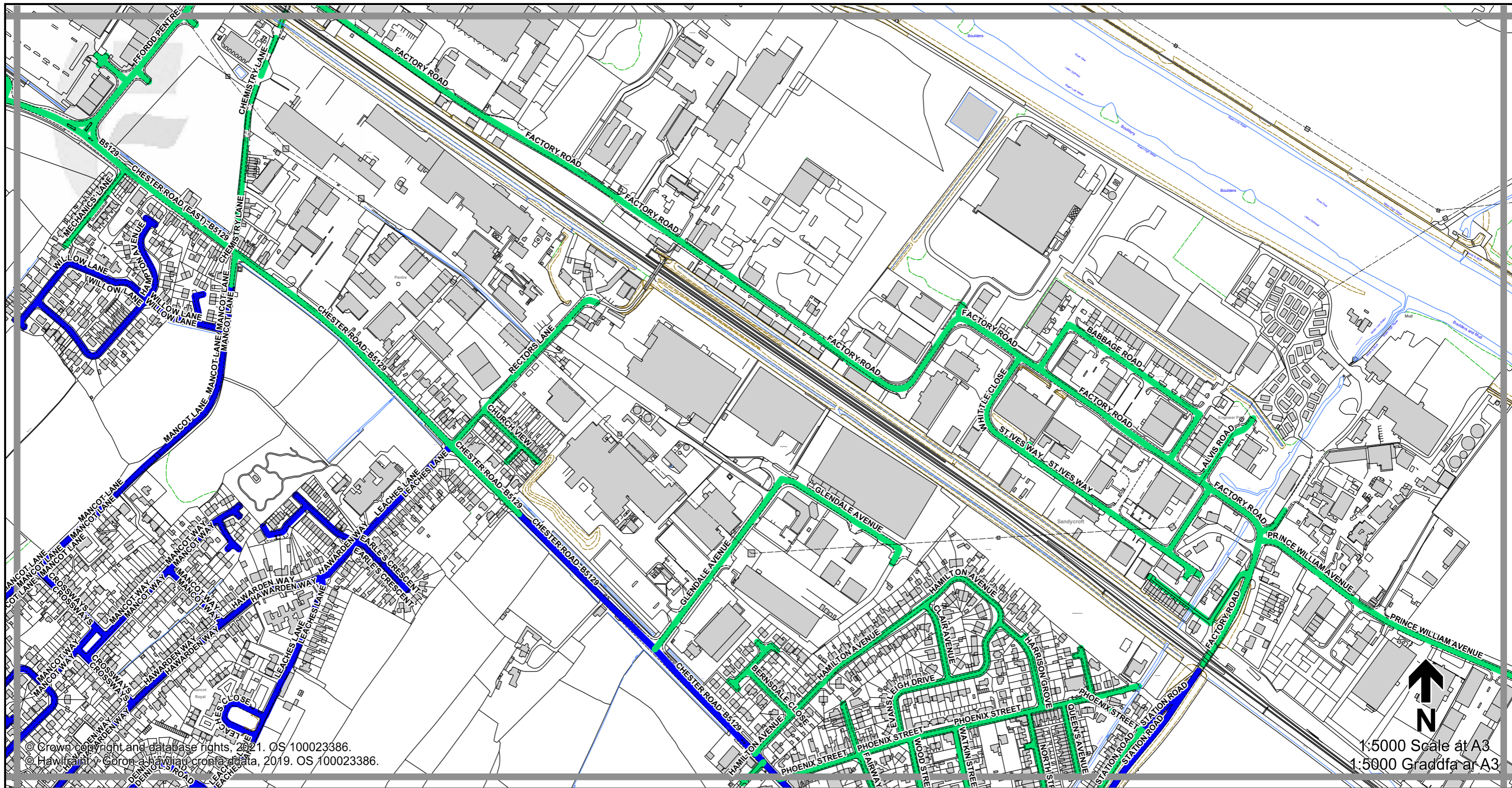


**THE FLINTSHIRE COUNTY COUNCIL (VARIOUS ROADS)  
 (20MPH, 30MPH, 40MPH, 50MPH AND NATIONAL SPEED LIMITS.  
 RESTRICTED AND DERESTRICTED ROADS) ORDER 2021.**

**GORCHYMYN (FFYRDD AMRYWIOL) (20MYA, 30MYA, 40MYA,  
 50MYA A'R TERFYNAU CYFLYMDER CENEDLAETHOL.  
 FFYRDD CYFYNGEDIG A FFYRDD HEB GYFYNGIAD)  
 CYNGOR SIR Y FFLINT 2021.**

**Sheet  
 N14  
 Dalen**

**Sheet Revision Number:  
 Rhif Adolgiad Y Ddalen: 1**  
**Sheet Active from:  
 Dalen yn weithredol o: 03/09/2021**



© Crown copyright and database rights, 2021. OS 100023386.  
 © Hawlfraint y Goron a hawl i'w cronfa ddata, 2019. OS 100023386.

1:5000 Scale at A3  
 1:5000 Graddfa ar A3

**Legend / Eglurhad**

- 20 mph / mya
- Restricted Road' (30mph)  
Ffordd Gyfyngedig (30mya)
- - - 30 mph by Order  
30 mya drwy Orchymyn
- 40 mph / mya
- 50 mph / mya
- National Speed Limit applies  
Terfyn Cyflymder Cenedlaethol yn berthnasol
- - - Derestricted by Order (National Speed Limit applies)  
Heb Gyfyngiad drwy Orchymyn (Terfyn Cyflymder Cenedlaethol yn berthnasol)
- Roads subject to separate Orders  
Ffyrdd sy'n destun Gorchmynion ar wahân
- County Boundary / Ffin y Sir



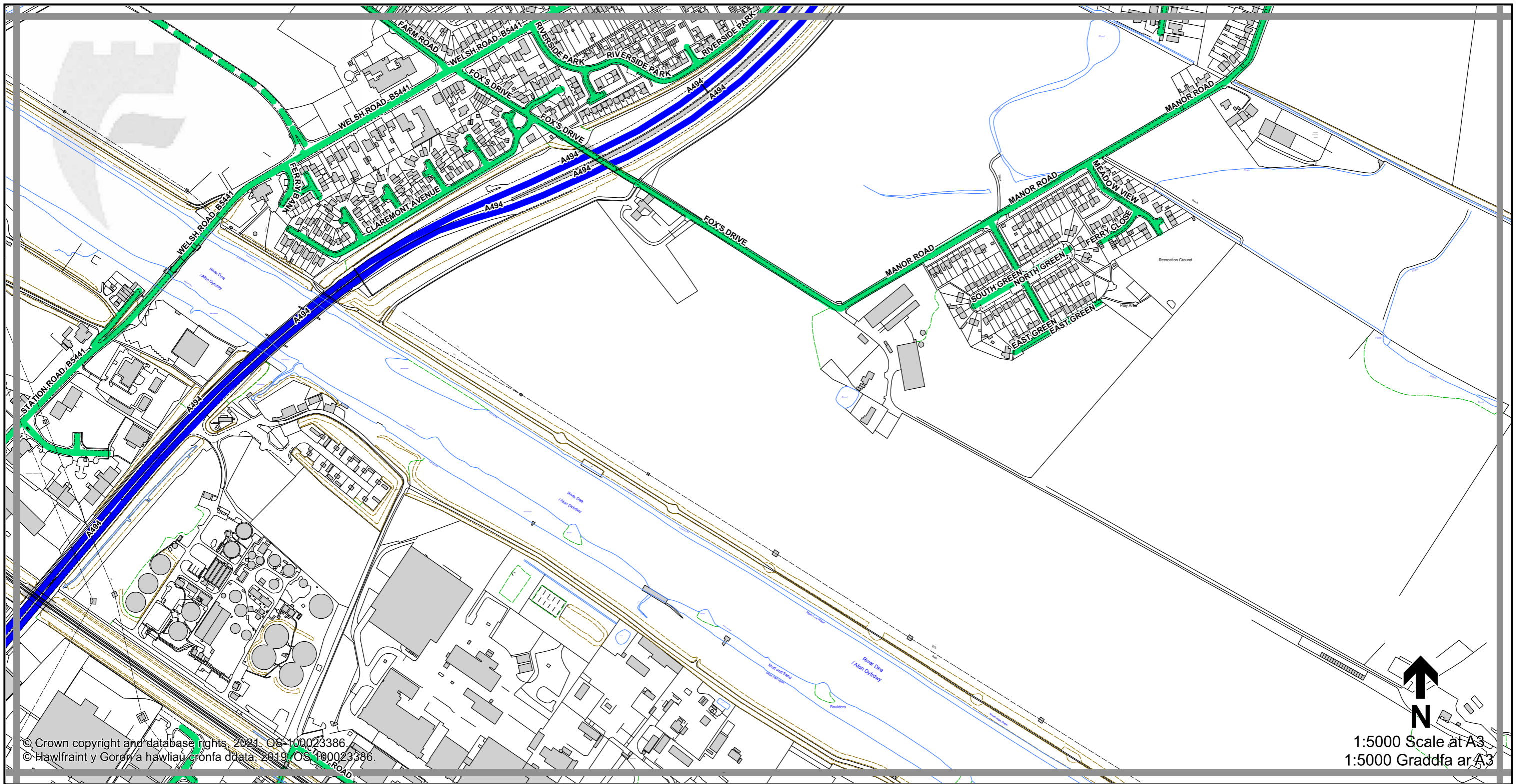
**THE FLINTSHIRE COUNTY COUNCIL (VARIOUS ROADS) (20MPH, 30MPH, 40MPH, 50MPH AND NATIONAL SPEED LIMITS. RESTRICTED AND DERESTRICTED ROADS) ORDER 2021.**

**GORCHYMYN (FFYRDD AMRYWIOL) (20MYA, 30MYA, 40MYA, 50MYA A'R TERFYNAU CYFLYMDER CENEDLAETHOL. FFYRDD CYFYNGEDIG A FFYRDD HEB GYFYNGIAD) CYNGOR SIR Y FFLINT 2021.**

**Sheet  
N15  
Dalen**

Sheet Revision Number:  
Rhif Adolgiad Y Ddalen: **1**  
Sheet Active from:  
Dalen yn weithredol o: **03/09/2021**





**Legend / Eglurhad**

- 20 mph / mya
- Restricted Road' (30mph)  
Ffordd Gyfyngedig (30mya)
- 30 mph by Order  
30 mya drwy Orchymyn
- 40 mph / mya
- 50 mph / mya
- National Speed Limit applies  
Terfyn Cyflymder Cenedlaethol yn berthnasol
- Derestricted by Order (National Speed Limit applies)  
Heb Gyfyngiad drwy Orchymyn (Terfyn Cyflymder Cenedlaethol yn berthnasol)
- Roads subject to separate Orders  
Ffyrdd sy'n destun Gorchmynion ar wahân
- County Boundary / Ffin y Sir



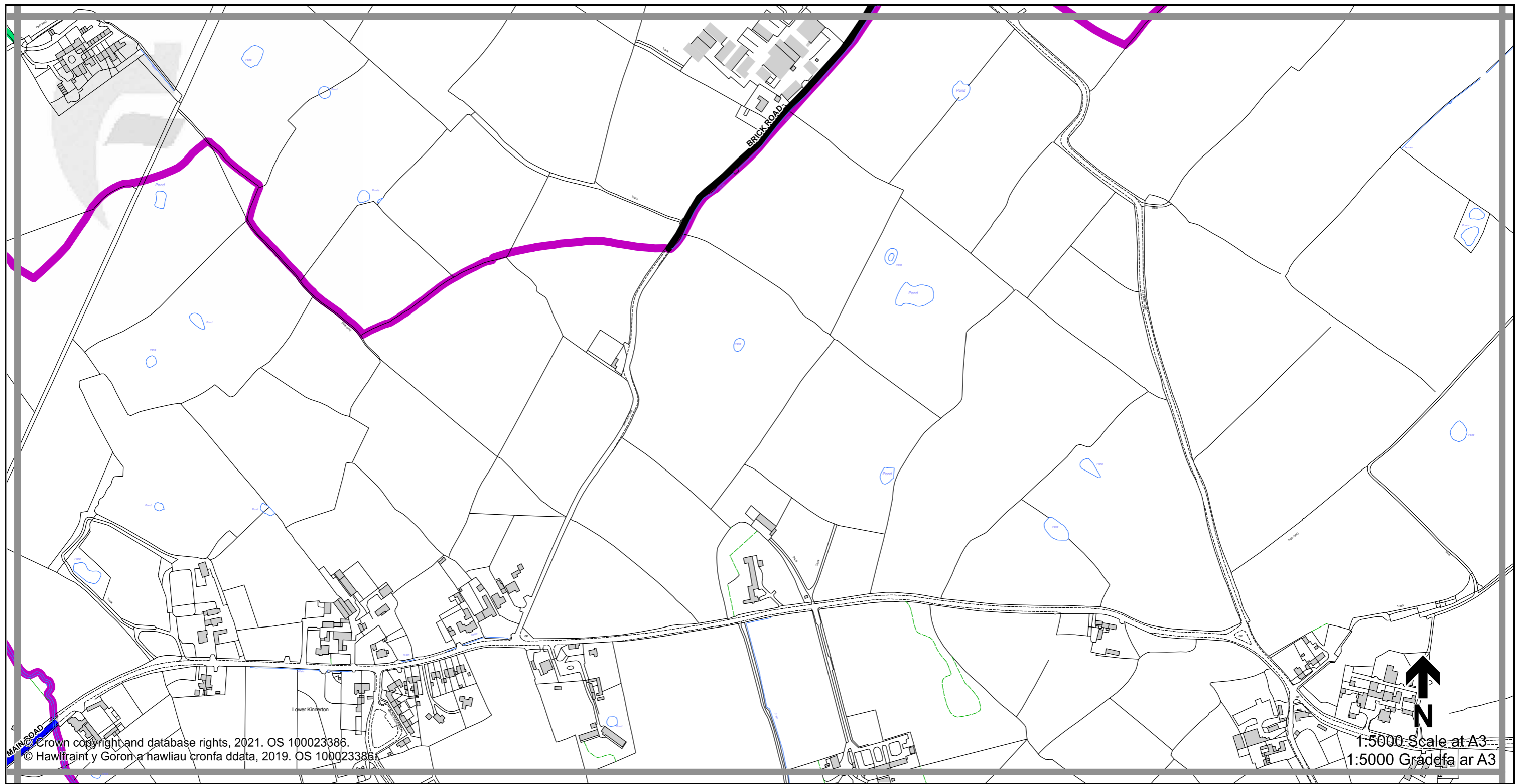
**THE FLINTSHIRE COUNTY COUNCIL (VARIOUS ROADS) (20MPH, 30MPH, 40MPH, 50MPH AND NATIONAL SPEED LIMITS. RESTRICTED AND DERESTRICTED ROADS) ORDER 2021.**

**GORCHYMYN (FFYRDD AMRYWIOL) (20MYA, 30MYA, 40MYA, 50MYA A'R TERFYNAU CYFLYMDER CENEDLAETHOL. FFYRDD CYFYNGEDIG A FFYRDD HEB GYFYNGIAD) CYNGOR SIR Y FFLINT 2021.**










**Sheet  
N16  
Dalen**

**Sheet Revision Number:  
Rhif Adolgiad Y Ddalen: 1**

**Sheet Active from:  
Dalen yn weithredol o: 03/09/2021**



**Legend / Eglurhad**

- |   |   |
|---|---|
|  20 mph / mya  |  National Speed Limit applies<br>Terfyn Cyflymder Cenedlaethol yn berthnasol   |
|  Restricted Road' (30mph)<br>Ffordd Gyfyngedig (30mya) |  Derestricted by Order (National Speed Limit applies)<br>Heb Gyfyngiad drwy Orchymyn (Terfyn Cyflymder Cenedlaethol yn berthnasol) |
|  30 mph by Order<br>30 mya drwy Orchymyn               |  Roads subject to separate Orders<br>Ffyrdd sy'n destun Gorchmynion ar wahân   |
|  40 mph / mya  |  County Boundary / Ffin y Sir  |
|  50 mph / mya  |   |

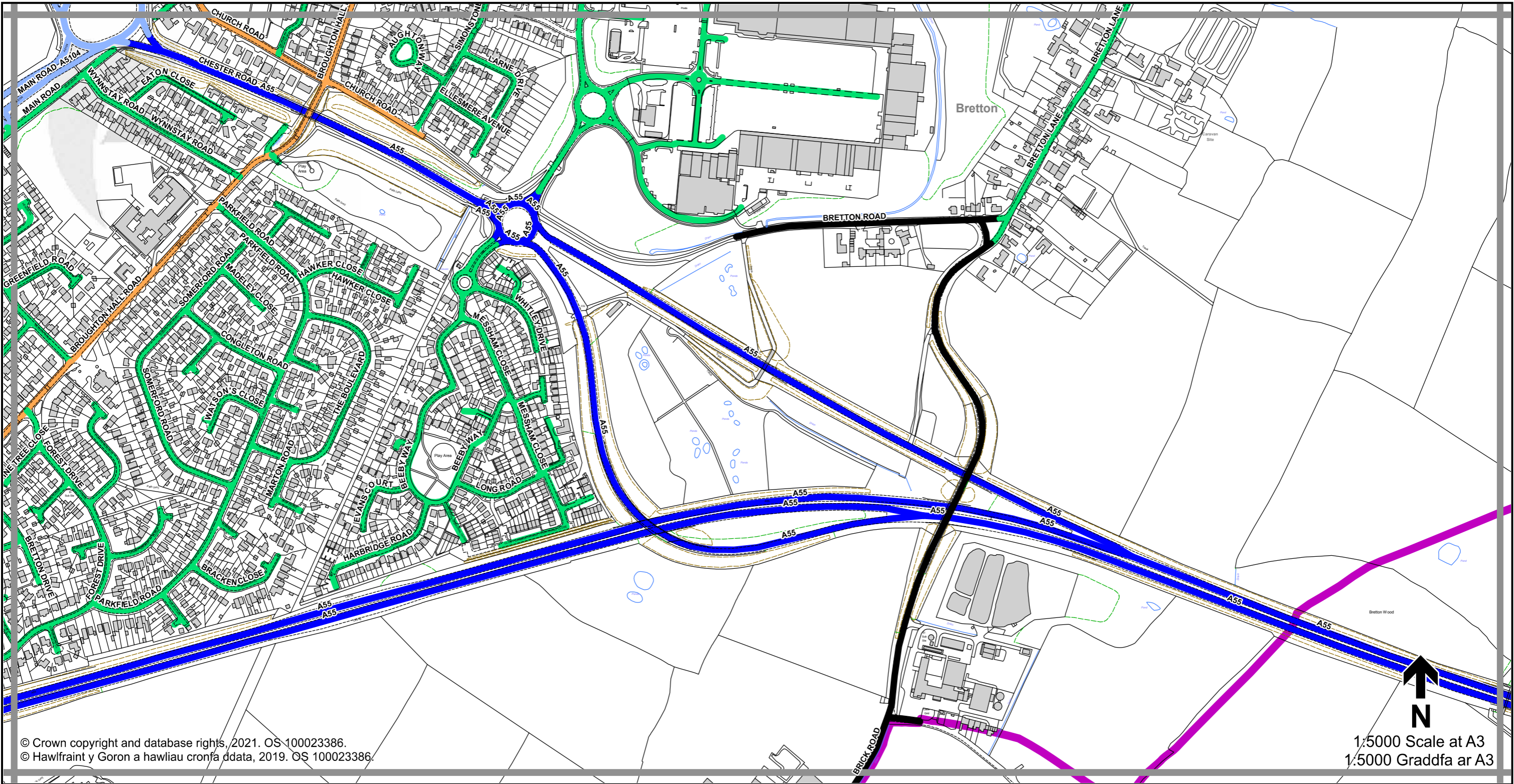


**THE FLINTSHIRE COUNTY COUNCIL (VARIOUS ROADS) (20MPH, 30MPH, 40MPH, 50MPH AND NATIONAL SPEED LIMITS. RESTRICTED AND DERESTRICTED ROADS) ORDER 2021.**

**GORCHYMYN (FFYRDD AMRYWIOL) (20MYA, 30MYA, 40MYA, 50MYA A'R TERFYNAU CYFLYMDER CENEDLAETHOL. FFYRDD CYFYNGEDIG A FFYRDD HEB GYFYNGIAD) CYNGOR SIR Y FFLINT 2021.**

**Sheet  
O10  
Dalen**

Sheet Revision Number:  
Rhif Adolgiad Y Ddalen: **1**  
Sheet Active from:  
Dalen yn weithredol o: **03/09/2021**



© Crown copyright and database rights, 2021. OS 100023386.  
 © Hawlfraint y Goron a hawliau cronfa ddata, 2019. OS 100023386.

1/5000 Scale at A3  
 1/5000 Graddfa ar A3

**Legend / Eglurhad**

- 20 mph / mya
- Restricted Road' (30mph)  
Ffordd Gyfyngedig (30mya)
- - - 30 mph by Order  
30 mya drwy Orchymyn
- 40 mph / mya
- 50 mph / mya
- National Speed Limit applies  
Terfyn Cyflymder Cenedlaethol yn berthnasol
- Derestricted by Order (National Speed Limit applies)  
Heb Gyfyngiad drwy Orchymyn (Terfyn Cyflymder Cenedlaethol yn berthnasol)
- Roads subject to separate Orders  
Ffyrdi sy'n destun Gorchmynion ar wahân
- County Boundary / Ffin y Sir

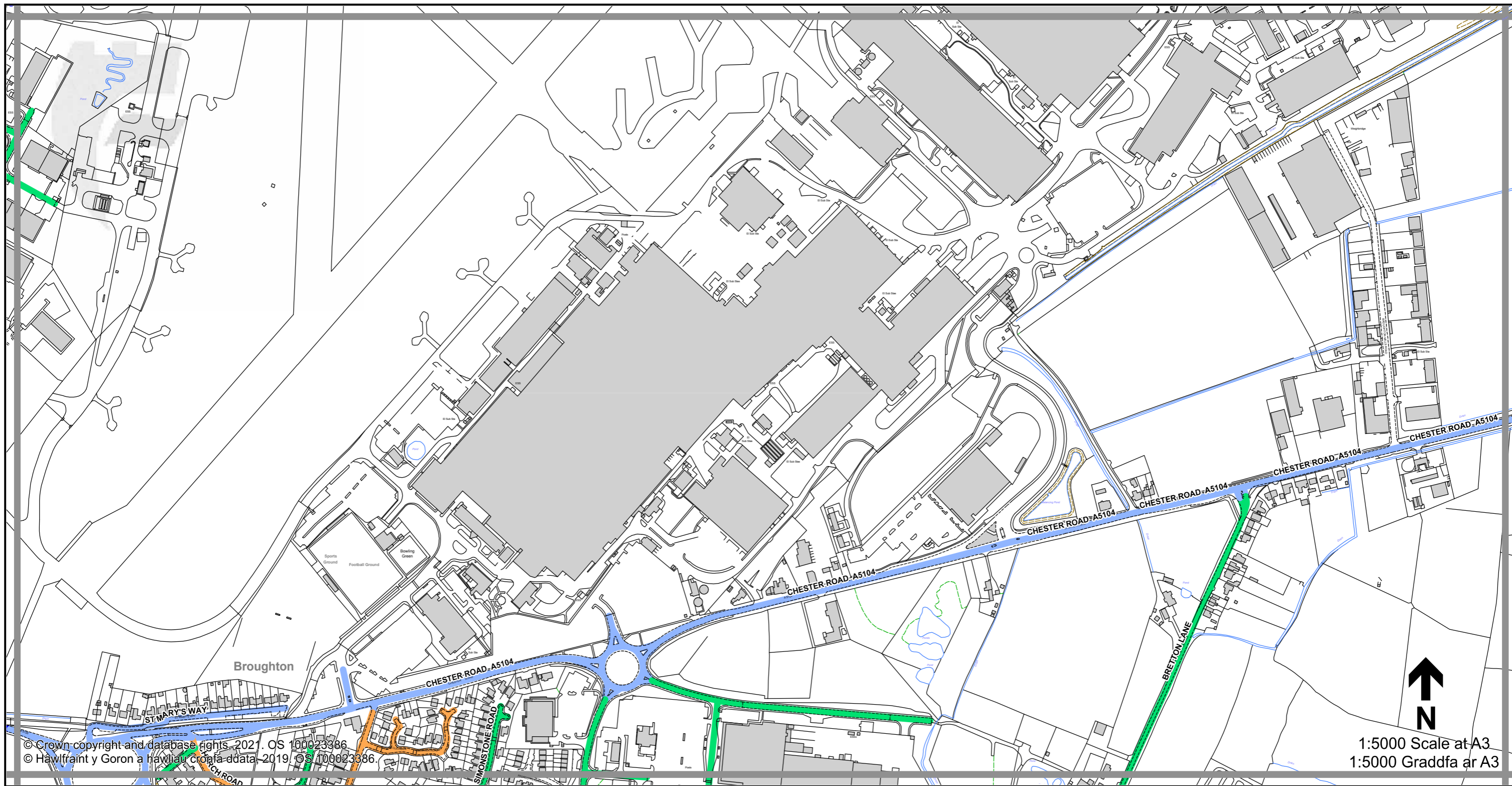


**THE FLINTSHIRE COUNTY COUNCIL (VARIOUS ROADS) (20MPH, 30MPH, 40MPH, 50MPH AND NATIONAL SPEED LIMITS. RESTRICTED AND DERESTRICTED ROADS) ORDER 2021.**

**GORCHYMYN (FFYRDD AMRYWIOL) (20MYA, 30MYA, 40MYA, 50MYA A'R TERFYNAU CYFLYMDER CENEDLAETHOL. FFYRDD CYFYNGEDIG A FFYRDD HEB GYFYNGIAD) CYNGOR SIR Y FFLINT 2021.**

**Sheet  
O11  
Dalen**

**Sheet Revision Number:  
Rhif Adolgiad Y Ddalen: 1**  
**Sheet Active from:  
Dalen yn weithredol o: 03/09/2021**



© Crown copyright and database rights, 2021. OS 100023386.  
 © Hawlfraint y Goron a hawliau crofa-ddata, 2019. OS 100023386.

1:5000 Scale at A3  
 1:5000 Graddfa ar A3

**Legend / Eglurhad**

- 20 mph / mya
- Restricted Road' (30mph)  
Ffordd Gyfyngedig (30mya)
- 30 mph by Order  
30 mya drwy Orchymyn
- 40 mph / mya
- 50 mph / mya
- National Speed Limit applies  
Terfyn Cyflymder Cenedlaethol yn berthnasol
- Derestricted by Order (National Speed Limit applies)  
Heb Gyfyngiad drwy Orchymyn (Terfyn Cyflymder Cenedlaethol yn berthnasol)
- Roads subject to separate Orders  
Ffyrdd sy'n destun Gorchmynion ar wahân
- County Boundary / Ffin y Sir

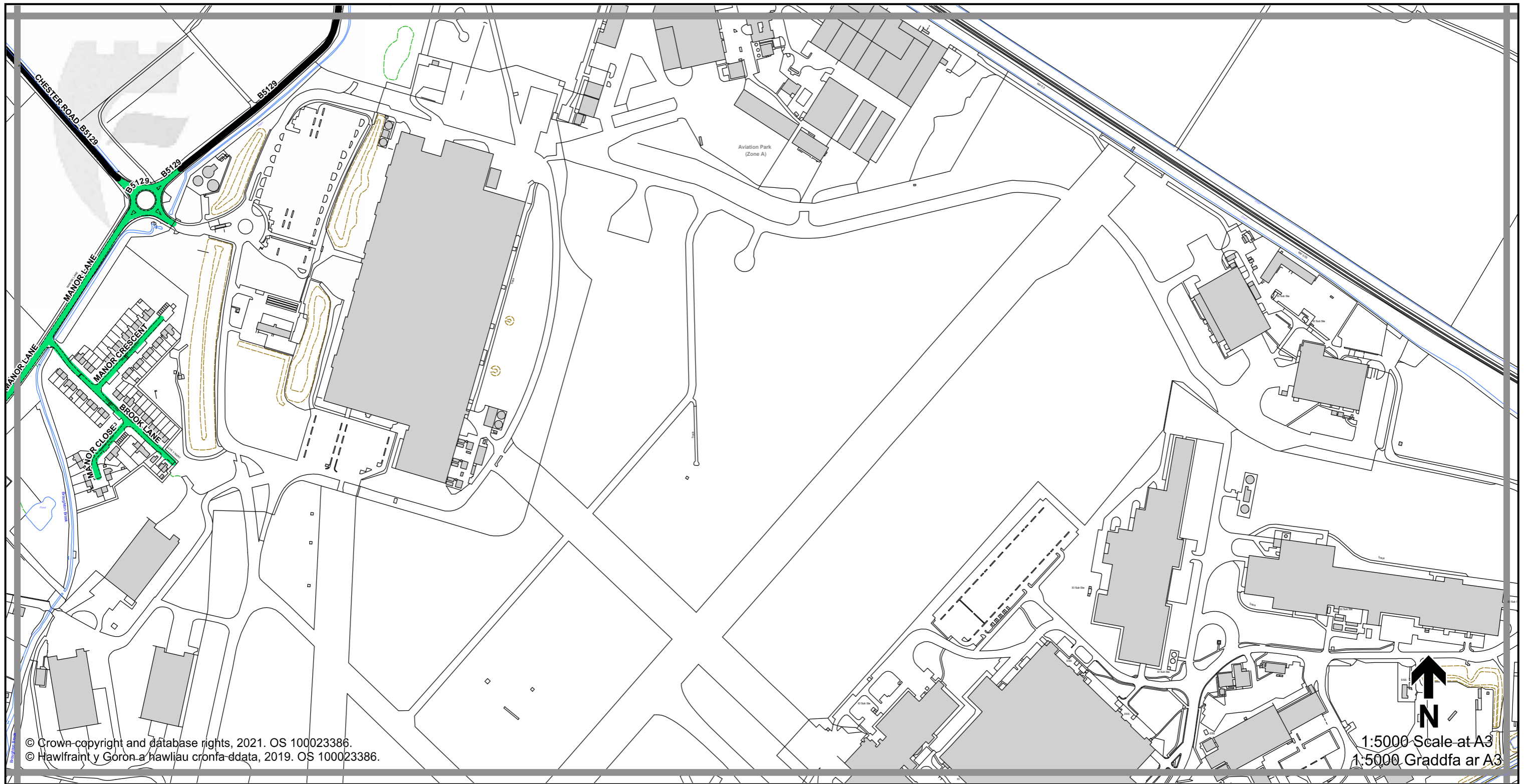


**THE FLINTSHIRE COUNTY COUNCIL (VARIOUS ROADS) (20MPH, 30MPH, 40MPH, 50MPH AND NATIONAL SPEED LIMITS. RESTRICTED AND DERESTRICTED ROADS) ORDER 2021.**

**GORCHYMYN (FFYRDD AMRYWIOL) (20MYA, 30MYA, 40MYA, 50MYA A'R TERFYNAU CYFLYMDER CENEDLAETHOL. FFYRDD CYFYNGEDIG A FFYRDD HEB GYFYNGIAD) CYNGOR SIR Y FFLINT 2021.**

**Sheet  
012  
Dalen**

**Sheet Revision Number:  
Rhif Adolgiad Y Ddalen: 1**  
**Sheet Active from:  
Dalen yn weithredol o: 03/09/2021**



© Crown copyright and database rights, 2021. OS 100023386.  
 © Hawlfraint y Goron a hawliau cronfa-ddata, 2019. OS 100023386.

1:5000 Scale at A3  
 1:5000 Graddfa ar A3

**Legend / Eglurhad**

- 20 mph / mya
- Restricted Road' (30mph)  
Ffordd Gyfyngedig (30mya)
- 30 mph by Order  
30 mya drwy Orchymyn
- 40 mph / mya
- 50 mph / mya
- National Speed Limit applies  
Terfyn Cyflymder Cenedlaethol yn berthnasol
- Derestricted by Order (National Speed Limit applies)  
Heb Gyfyngiad drwy Orchymyn (Terfyn Cyflymder Cenedlaethol yn berthnasol)
- Roads subject to separate Orders  
Ffyrdd sy'n destun Gorchmynion ar wahân
- County Boundary / Ffin y Sir

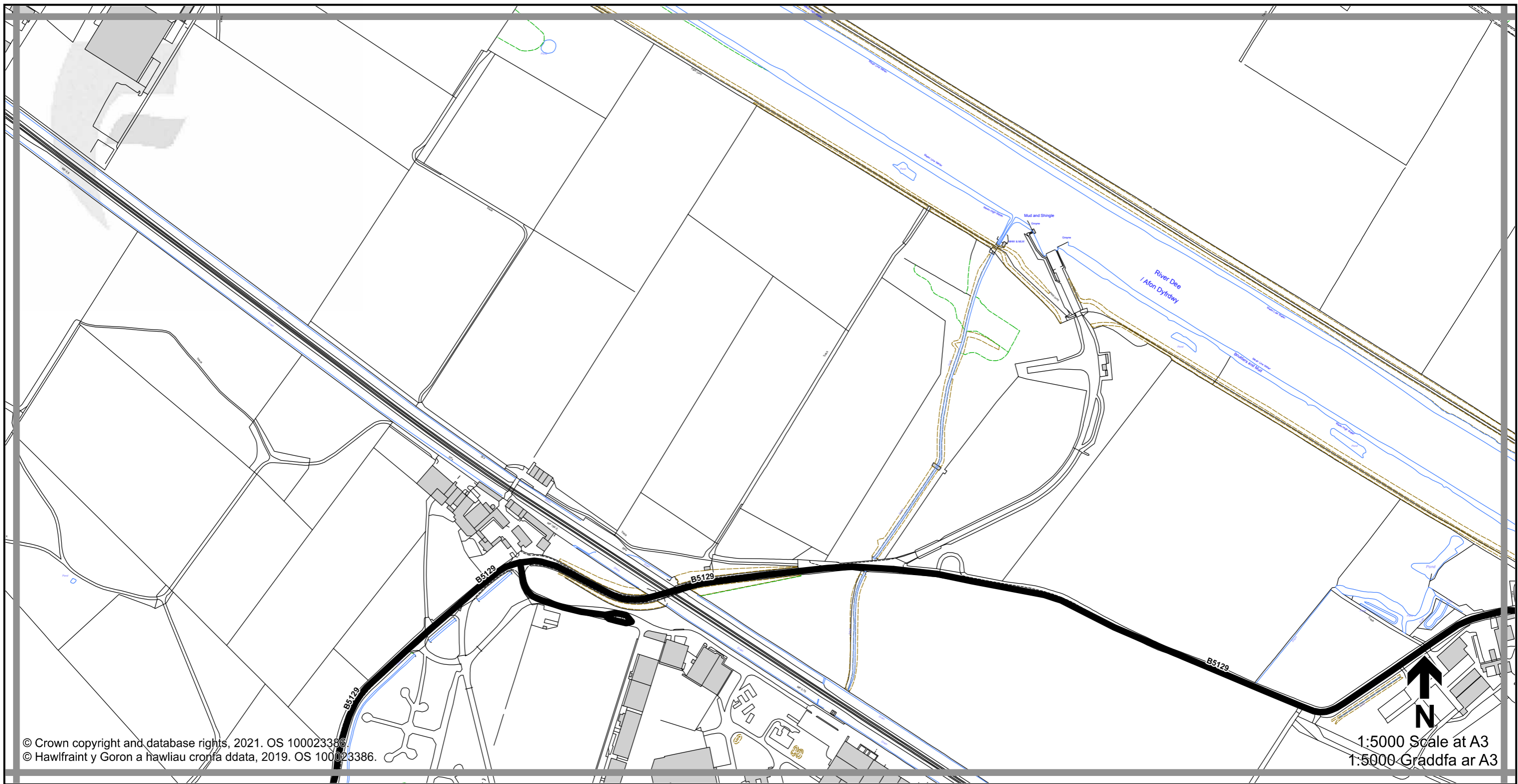


**THE FLINTSHIRE COUNTY COUNCIL (VARIOUS ROADS) (20MPH, 30MPH, 40MPH, 50MPH AND NATIONAL SPEED LIMITS. RESTRICTED AND DERESTRICTED ROADS) ORDER 2021.**

**GORCHYMYN (FFYRDD AMRYWIOL) (20MYA, 30MYA, 40MYA, 50MYA A'R TERFYNAU CYFLYMDER CENEDLAETHOL. FFYRDD CYFYNGEDIG A FFYRDD HEB GYFYNGIAD) CYNGOR SIR Y FFLINT 2021.**

**Sheet  
013  
Dalen**

**Sheet Revision Number:  
Rhif Adolgiad Y Ddalen: 1**  
**Sheet Active from:  
Dalen yn weithredol o: 03/09/2021**



**Legend / Eglurhad**

- 20 mph / mya
- Restricted Road' (30mph)  
Ffordd Gyfyngedig (30mya)
- 30 mph by Order  
30 mya drwy Orchymyn
- 40 mph / mya
- 50 mph / mya
- National Speed Limit applies  
Terfyn Cyflymder Cenedlaethol yn berthnasol
- Derestricted by Order (National Speed Limit applies)  
Heb Gyfyngiad drwy Orchymyn (Terfyn Cyflymder Cenedlaethol yn berthnasol)
- Roads subject to separate Orders  
Ffyrrd sy'n destun Gorchymynion ar wahân
- County Boundary / Ffin y Sir

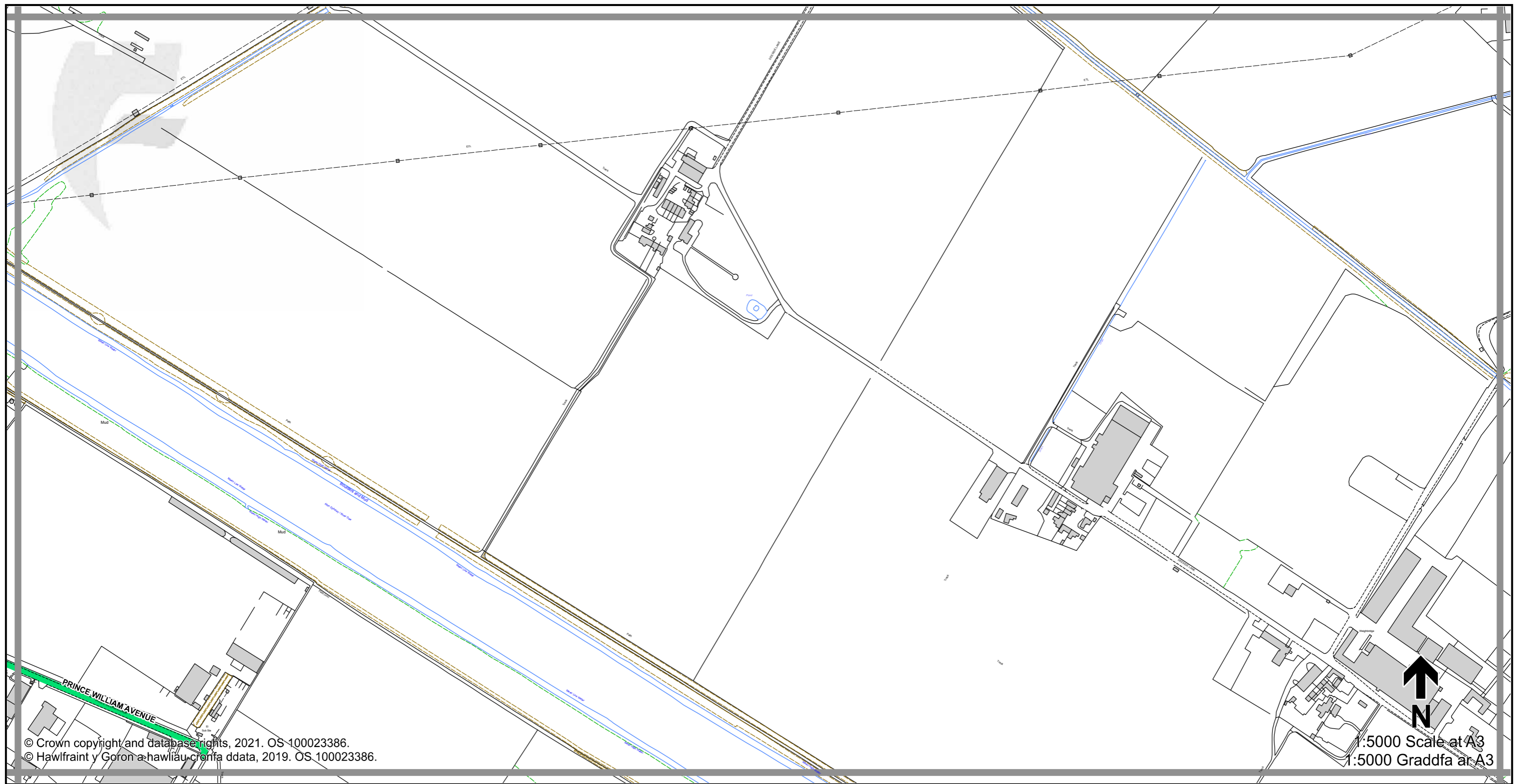


**THE FLINTSHIRE COUNTY COUNCIL (VARIOUS ROADS) (20MPH, 30MPH, 40MPH, 50MPH AND NATIONAL SPEED LIMITS. RESTRICTED AND DERESTRICTED ROADS) ORDER 2021.**

**GORCHYMYN (FFYRDD AMRYWIOL) (20MYA, 30MYA, 40MYA, 50MYA A'R TERFYNAU CYFLYMDER CENEDLAETHOL. FFYRDD CYFYNGEDIG A FFYRDD HEB GYFYNGIAD) CYNGOR SIR Y FFLINT 2021.**

**Sheet  
O14  
Dalen**

**Sheet Revision Number:  
Rhif Adolgiad Y Ddalen: 1**  
**Sheet Active from:  
Dalen yn weithredol o: 03/09/2021**



**Legend / Eglurhad**

- 20 mph / mya
- Restricted Road' (30mph)  
Ffordd Gyfyngedig (30mya)
- - - 30 mph by Order  
30 mya drwy Orchymyn
- 40 mph / mya
- 50 mph / mya
- National Speed Limit applies  
Terfyn Cyflymder Cenedlaethol yn berthnasol
- - - Derestricted by Order (National Speed Limit applies)  
Heb Gyfyngiad drwy Orchymyn (Terfyn Cyflymder Cenedlaethol yn berthnasol)
- Roads subject to separate Orders  
Ffyrdd sy'n destun Gorchmynion ar wahân
- County Boundary / Ffin y Sir

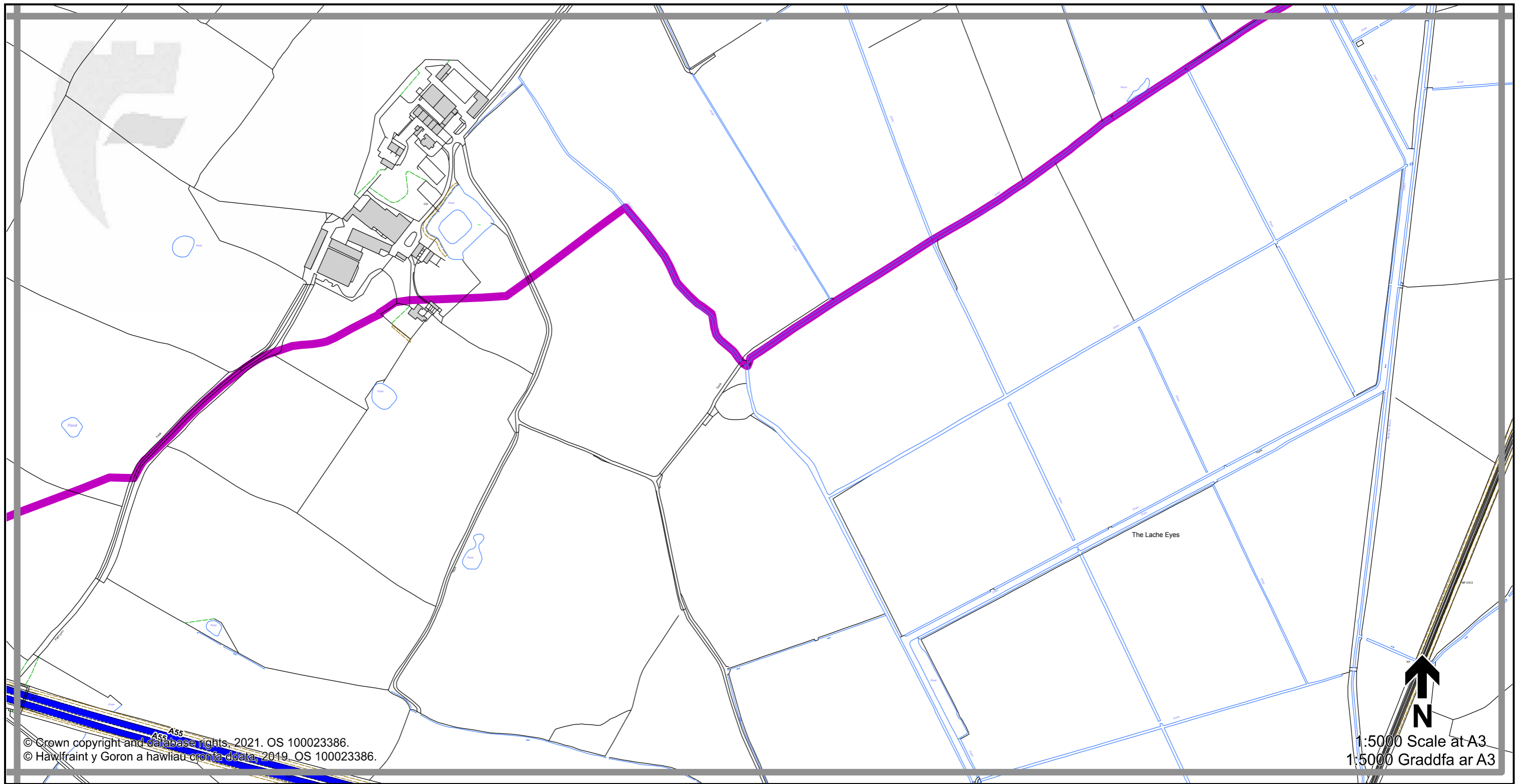


**THE FLINTSHIRE COUNTY COUNCIL (VARIOUS ROADS)  
 (20MPH, 30MPH, 40MPH, 50MPH AND NATIONAL SPEED LIMITS.  
 RESTRICTED AND DERESTRICTED ROADS) ORDER 2021.**

**GORCHYMYN (FFYRDD AMRYWIOL) (20MYA, 30MYA, 40MYA,  
 50MYA A'R TERFYNAU CYFLYMDER CENEDLAETHOL.  
 FFYRDD CYFYNGEDIG A FFYRDD HEB GYFYNGIAD)  
 CYNGOR SIR Y FFLINT 2021.**

**Sheet  
 O15  
 Dalen**

**Sheet Revision Number:  
 Rhif Adolgiad Y Ddalen: 1**  
**Sheet Active from:  
 Dalen yn weithredol o: 03/09/2021**



**Legend / Eglurhad**

- 20 mph / mya
- Restricted Road' (30mph)  
Ffordd Gyfyngedig (30mya)
- 30 mph by Order  
30 mya drwy Orchymyn
- 40 mph / mya
- 50 mph / mya
- National Speed Limit applies  
Terfyn Cyflymder Cenedlaethol yn berthnasol
- Derestricted by Order (National Speed Limit applies)  
Heb Gyfyngiad drwy Orchymyn (Terfyn Cyflymder Cenedlaethol yn berthnasol)
- Roads subject to separate Orders  
Ffyrdd sy'n destun Gorchmynion ar wahân
- County Boundary / Ffin y Sir



**THE FLINTSHIRE COUNTY COUNCIL (VARIOUS ROADS) (20MPH, 30MPH, 40MPH, 50MPH AND NATIONAL SPEED LIMITS. RESTRICTED AND DERESTRICTED ROADS) ORDER 2021.**

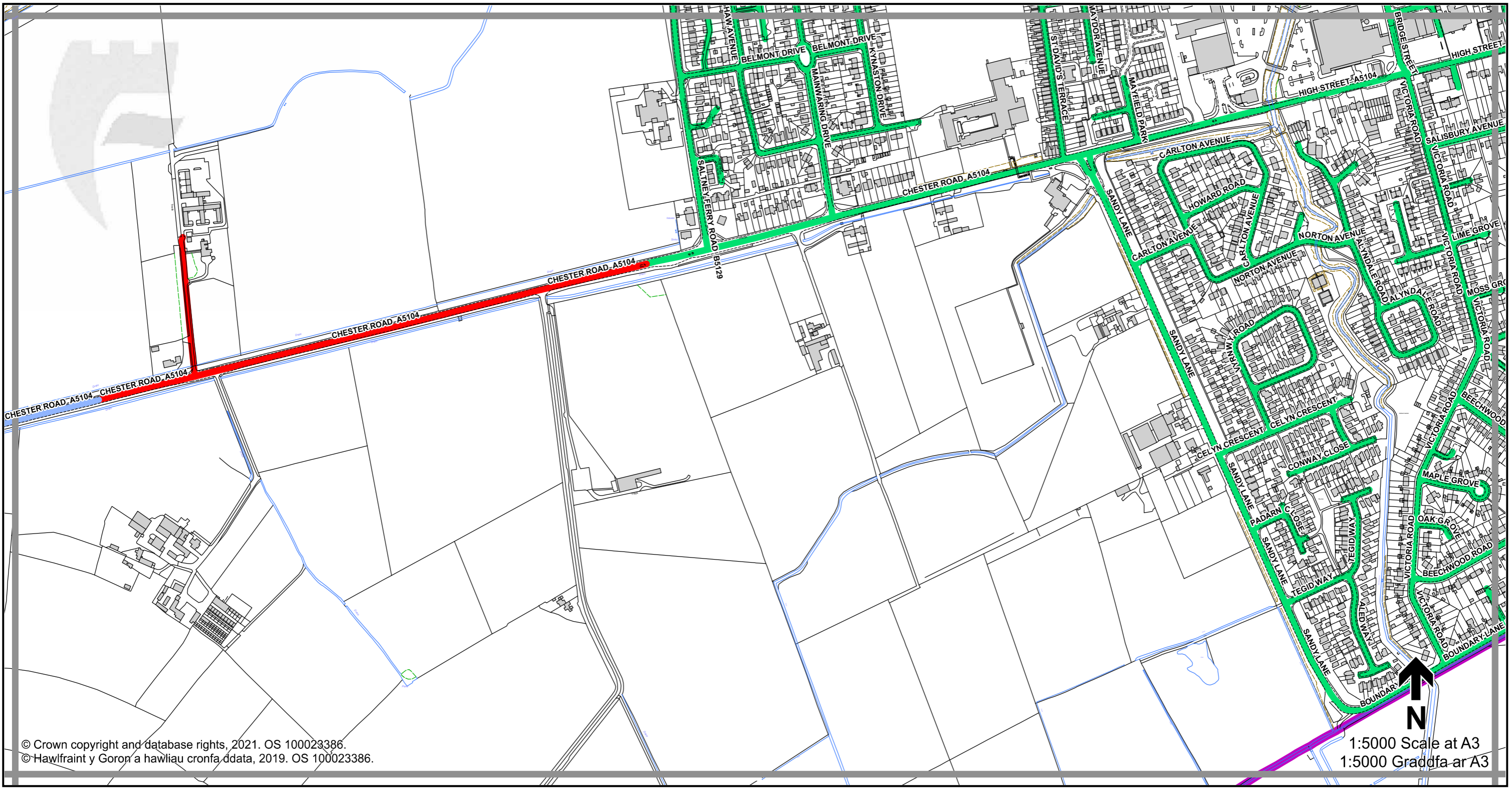
**GORCHYMYN (FFYRDD AMRYWIOL) (20MYA, 30MYA, 40MYA, 50MYA A'R TERFYNAU CYFLYMDER CENEDLAETHOL. FFYRDD CYFYNGEDIG A FFYRDD HEB GYFYNGIAD) CYNGOR SIR Y FFLINT 2021.**

**Sheet  
P11  
Dalen**

**Sheet Revision Number:  
Rhif Adolgiad Y Ddalen: 1**

**Sheet Active from:  
Dalen yn weithredol o: 03/09/2021**





© Crown copyright and database rights, 2021. OS 100023386.  
 © Hawlfraint y Goron a hawliau cronfa ddata, 2019. OS 100023386.

1:5000 Scale at A3  
 1:5000 Graddfa ar A3

**Legend / Eglurhad**

- 20 mph / mya
- Restricted Road' (30mph)  
Ffordd Gyfyngedig (30mya)
- 30 mph by Order  
30 mya drwy Orchymyn
- 40 mph / mya
- 50 mph / mya
- National Speed Limit applies  
Terfyn Cyflymder Cenedlaethol yn berthnasol
- Derestricted by Order (National Speed Limit applies)  
Heb Gyfyngiad drwy Orchymyn (Terfyn Cyflymder Cenedlaethol yn berthnasol)
- Roads subject to separate Orders  
Ffyrdd sy'n destun Gorchmynion ar wahân
- County Boundary / Ffin y Sir

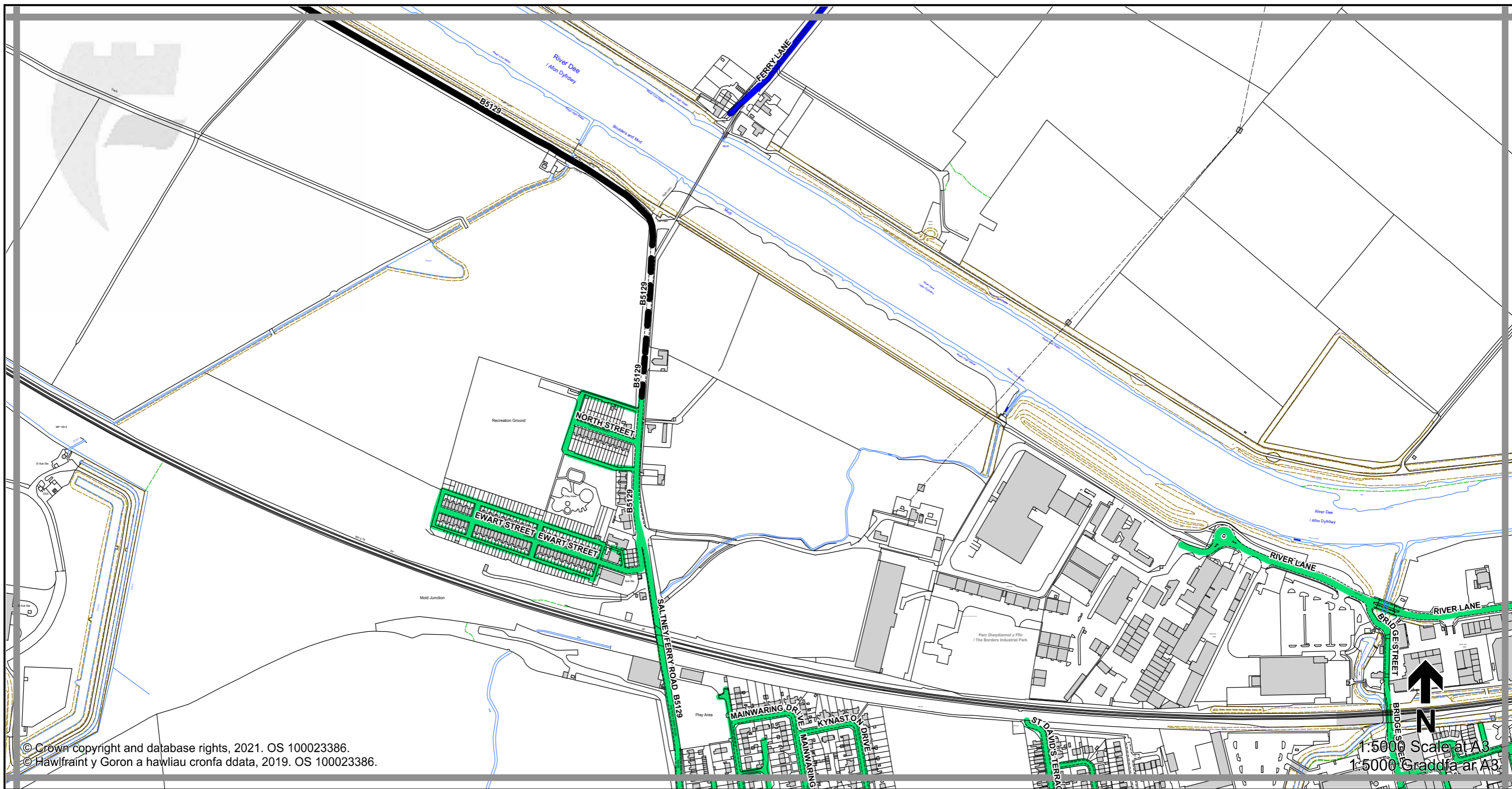


**THE FLINTSHIRE COUNTY COUNCIL (VARIOUS ROADS)  
 (20MPH, 30MPH, 40MPH, 50MPH AND NATIONAL SPEED LIMITS.  
 RESTRICTED AND DERESTRICTED ROADS) ORDER 2021.**

**GORCHYMYN (FFYRDD AMRYWIOL) (20MYA, 30MYA, 40MYA,  
 50MYA A'R TERFYNAU CYFLYMDER CENEDLAETHOL.  
 FFYRDD CYFYNGEDIG A FFYRDD HEB GYFYNGIAD)  
 CYNGOR SIR Y FFLINT 2021.**

**Sheet  
 P12  
 Dalen**

**Sheet Revision Number:  
 Rhif Adolgiad Y Ddalen: 1**  
**Sheet Active from:  
 Dalen yn weithredol o: 03/09/2021**



**Legend / Eglurhad**

- 20 mph / mya
- Restricted Road' (30mph)  
Ffordd Gyfyngedig (30mya)
- 30 mph by Order  
30 mya drwy Orchymyn
- 40 mph / mya
- 50 mph / mya
- National Speed Limit applies  
Terfyn Cyflymder Cenedlaethol yn berthnasol
- Derestricted by Order (National Speed Limit applies)  
Heb Gyfyngiad drwy Orchymyn (Terfyn Cyflymder Cenedlaethol yn berthnasol)
- Roads subject to separate Orders  
Ffyrdd sy'n destun Gorchmynion ar wahân
- County Boundary / Ffin y Sir

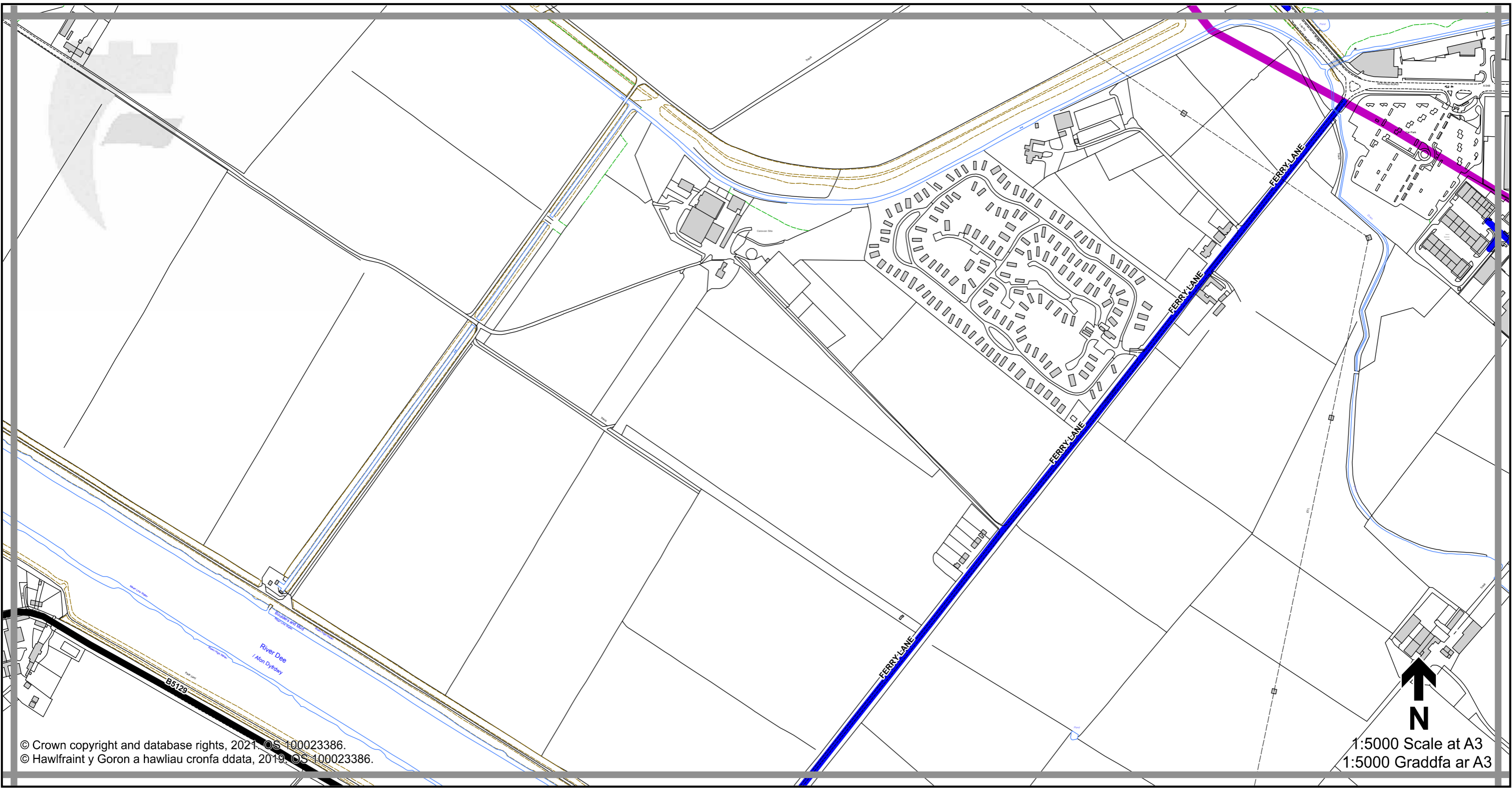


**THE FLINTSHIRE COUNTY COUNCIL (VARIOUS ROADS)  
 (20MPH, 30MPH, 40MPH, 50MPH AND NATIONAL SPEED LIMITS.  
 RESTRICTED AND DERESTRICTED ROADS) ORDER 2021.**

**GORCHYMYN (FFYRDD AMRYWIOL) (20MYA, 30MYA, 40MYA,  
 50MYA A'R TERFYNAU CYFLYMDER CENEDLAETHOL.  
 FFYRDD CYFYNGEDIG A FFYRDD HEB GYFYNGIAD)  
 CYNGOR SIR Y FFLINT 2021.**










**Sheet  
 P13  
 Dalen**

**Sheet Revision Number:  
 Rhif Adolgiad Y Dalen: 1**  
**Sheet Active from:  
 Dalen yn weithredol o: 03/09/2021**



1:5000 Scale at A3  
1:5000 Graddfa ar A3

**Legend / Eglurhad**

-  20 mph / mya
-  Restricted Road' (30mph)  
Ffordd Gyfyngedig (30mya)
-  30 mph by Order  
30 mya drwy Orchymyn
-  40 mph / mya
-  50 mph / mya
-  National Speed Limit applies  
Terfyn Cyflymder Cenedlaethol yn berthnasol
-  Derestricted by Order (National Speed Limit applies)  
Heb Gyfyngiad drwy Orchymyn (Terfyn Cyflymder Cenedlaethol yn berthnasol)
-  Roads subject to separate Orders  
Ffyrdd sy'n destun Gorchmynion ar wahân
-  County Boundary / Ffin y Sir

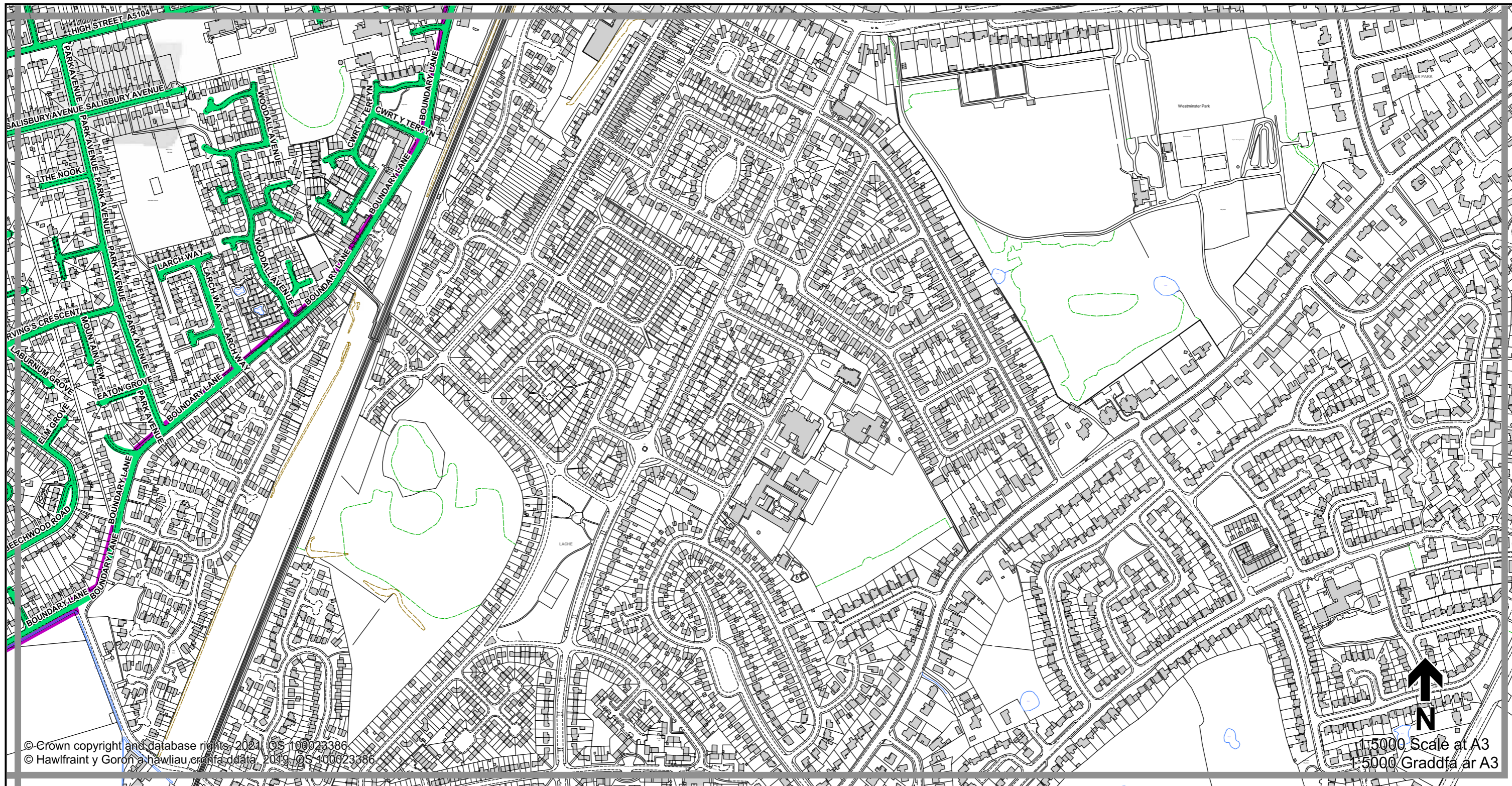


**THE FLINTSHIRE COUNTY COUNCIL (VARIOUS ROADS) (20MPH, 30MPH, 40MPH, 50MPH AND NATIONAL SPEED LIMITS. RESTRICTED AND DERESTRICTED ROADS) ORDER 2021.**

**GORCHYMYN (FFYRDD AMRYWIOL) (20MYA, 30MYA, 40MYA, 50MYA A'R TERFYNAU CYFLYMDER CENEDLAETHOL. FFYRDD CYFYNGEDIG A FFYRDD HEB GYFYNGIAD) CYNGOR SIR Y FFLINT 2021.**

**Sheet  
P14  
Dalen**

**Sheet Revision Number:  
Rhif Adolgiad Y Ddalen: 1**  
**Sheet Active from:  
Dalen yn weithredol o: 03/09/2021**



**Legend / Eglurhad**

- 20 mph / mya
- Restricted Road' (30mph)  
Ffordd Gyfyngedig (30mya)
- 30 mph by Order  
30 mya drwy Orchymyn
- 40 mph / mya
- 50 mph / mya
- National Speed Limit applies  
Terfyn Cyflymder Cenedlaethol yn berthnasol
- Derestricted by Order (National Speed Limit applies)  
Heb Gyfyngiad drwy Orchymyn (Terfyn Cyflymder Cenedlaethol yn berthnasol)
- Roads subject to separate Orders  
Ffyrdd sy'n destun Gorchmynion ar wahân
- County Boundary / Ffin y Sir

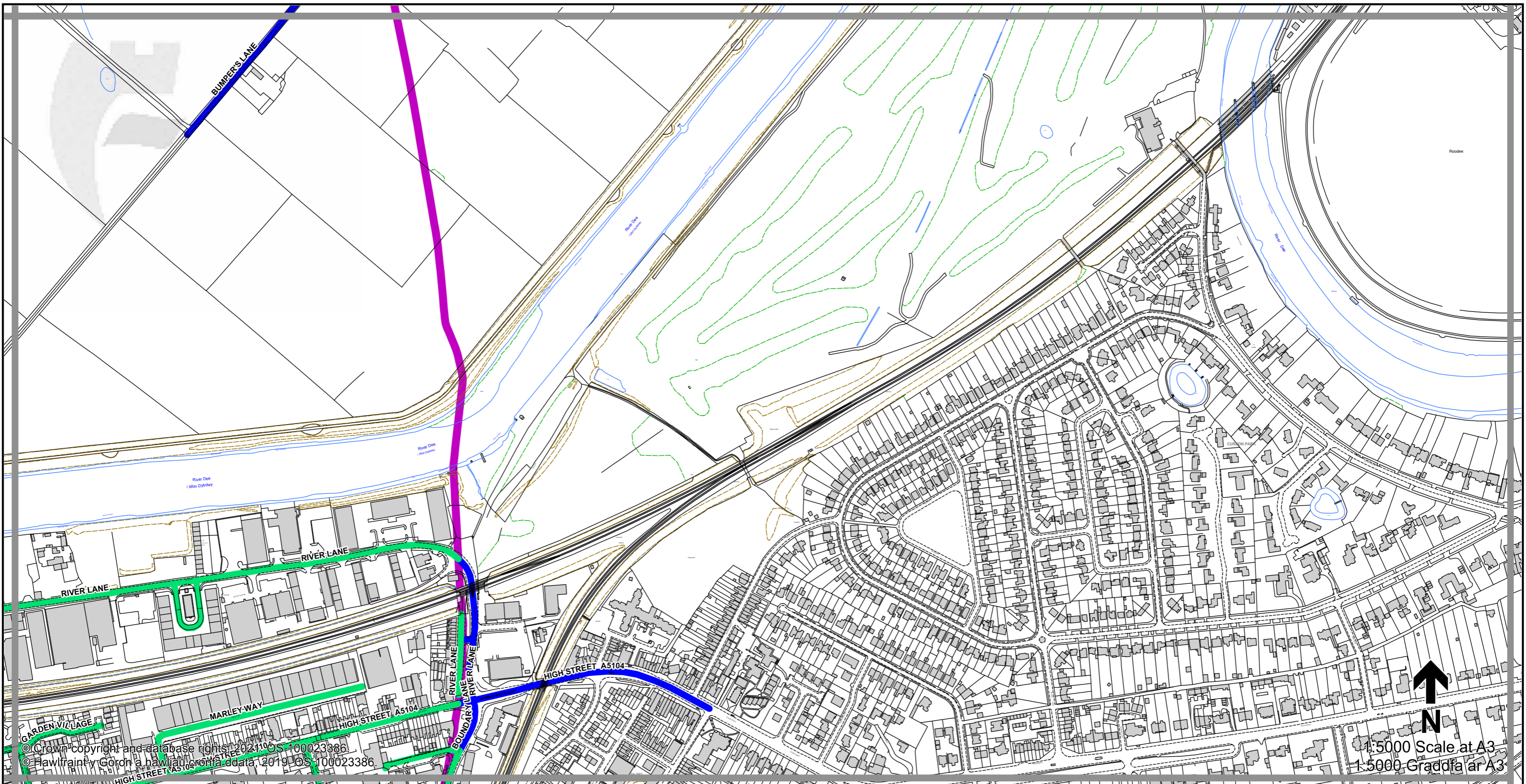


**THE FLINTSHIRE COUNTY COUNCIL (VARIOUS ROADS) (20MPH, 30MPH, 40MPH, 50MPH AND NATIONAL SPEED LIMITS. RESTRICTED AND DERESTRICTED ROADS) ORDER 2021.**

**GORCHYMYN (FFYRDD AMRYWIOL) (20MYA, 30MYA, 40MYA, 50MYA A'R TERFYNAU CYFLYMDER CENEDLAETHOL. FFYRDD CYFYNGEDIG A FFYRDD HEB GYFYNGIAD) CYNGOR SIR Y FFLINT 2021.**

**Sheet  
Q12  
Dalen**

Sheet Revision Number:  
Rhif Adolgiad Y Ddalen: **1**  
Sheet Active from:  
Dalen yn weithredol o: **03/09/2021**



**Legend / Eglurhad**

- 20 mph / mya
- Restricted Road' (30mph)  
Ffordd Gyfyngedig (30mya)
- 30 mph by Order  
30 mya drwy Orchymyn
- 40 mph / mya
- 50 mph / mya
- National Speed Limit applies  
Terfyn Cyflymder Cenedlaethol yn berthnasol
- Derestricted by Order (National Speed Limit applies)  
Heb Gyfyngiad drwy Orchymyn (Terfyn Cyflymder Cenedlaethol yn berthnasol)
- Roads subject to separate Orders  
Ffyrdd sy'n destun Gorchmynion ar wahân
- County Boundary / Ffin y Sir



**THE FLINTSHIRE COUNTY COUNCIL (VARIOUS ROADS) (20MPH, 30MPH, 40MPH, 50MPH AND NATIONAL SPEED LIMITS. RESTRICTED AND DERESTRICTED ROADS) ORDER 2021.**

**GORCHYMYN (FFYRDD AMRYWIOL) (20MYA, 30MYA, 40MYA, 50MYA A'R TERFYNAU CYFLYMDER CENEDLAETHOL. FFYRDD CYFYNGEDIG A FFYRDD HEB GYFYNGIAD) CYNGOR SIR Y FFLINT 2021.**

**Sheet  
Q13  
Dalen**

Sheet Revision Number:  
Rhif Adolgiad Y Ddalen: **1**  
Sheet Active from:  
Dalen yn weithredol o: **03/09/2021**

1:5000 Scale at A3  
1:5000 Graddfa ar A3

