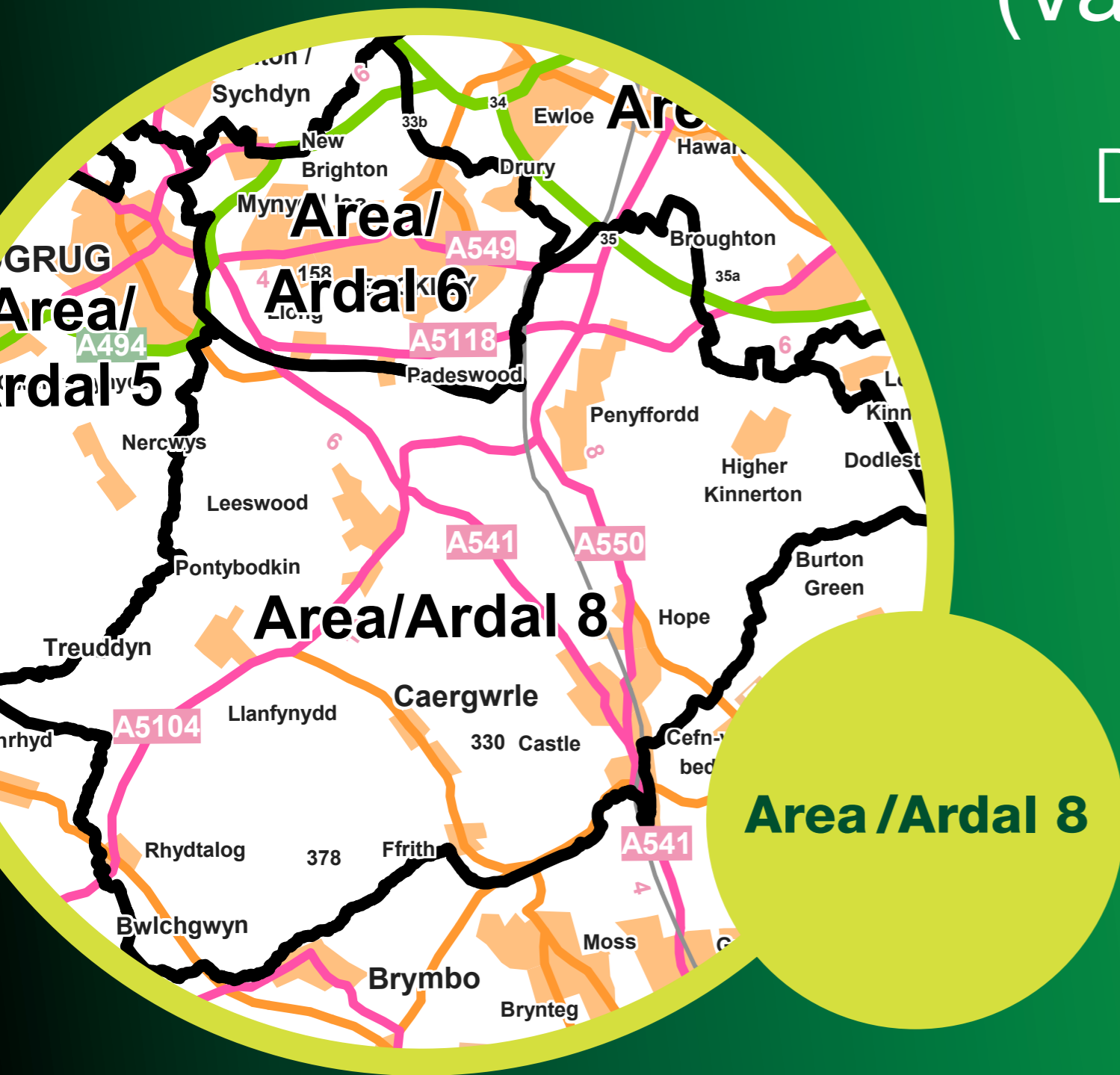


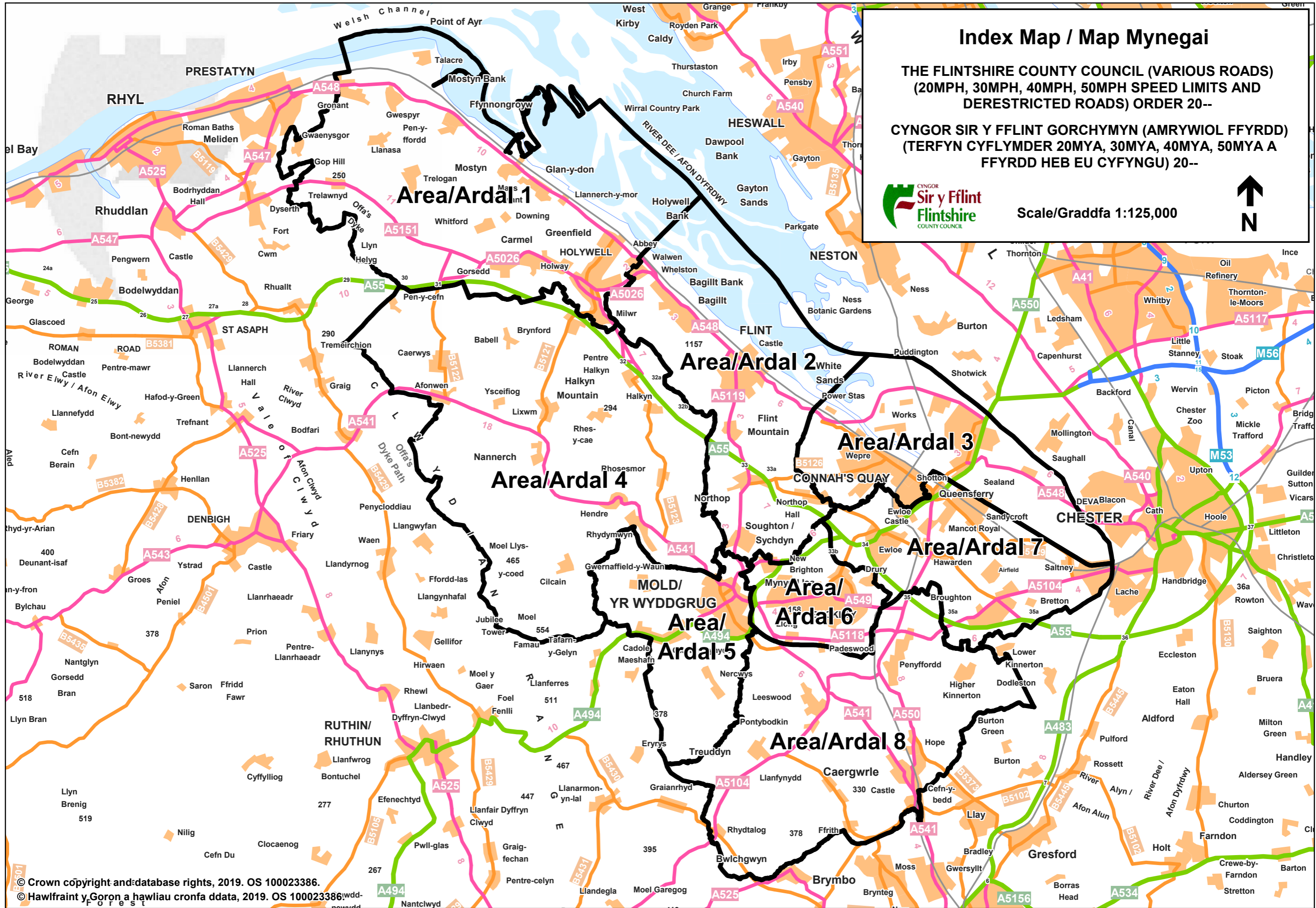
The Flintshire County Council  
**(Various Roads)(20mph, 30mph,  
40mph, 50mph Speed Limits and  
Derestricted Roads) Order 201-**



Gorchymyn Cyngor Sir Y Fflint

**(Ffyrdd Amrywiol) (Terfyn  
Cyflymder 20mya, 30mya,  
40mya, 50mya a Ffyrdd heb  
Gyfyngiad) 201-**





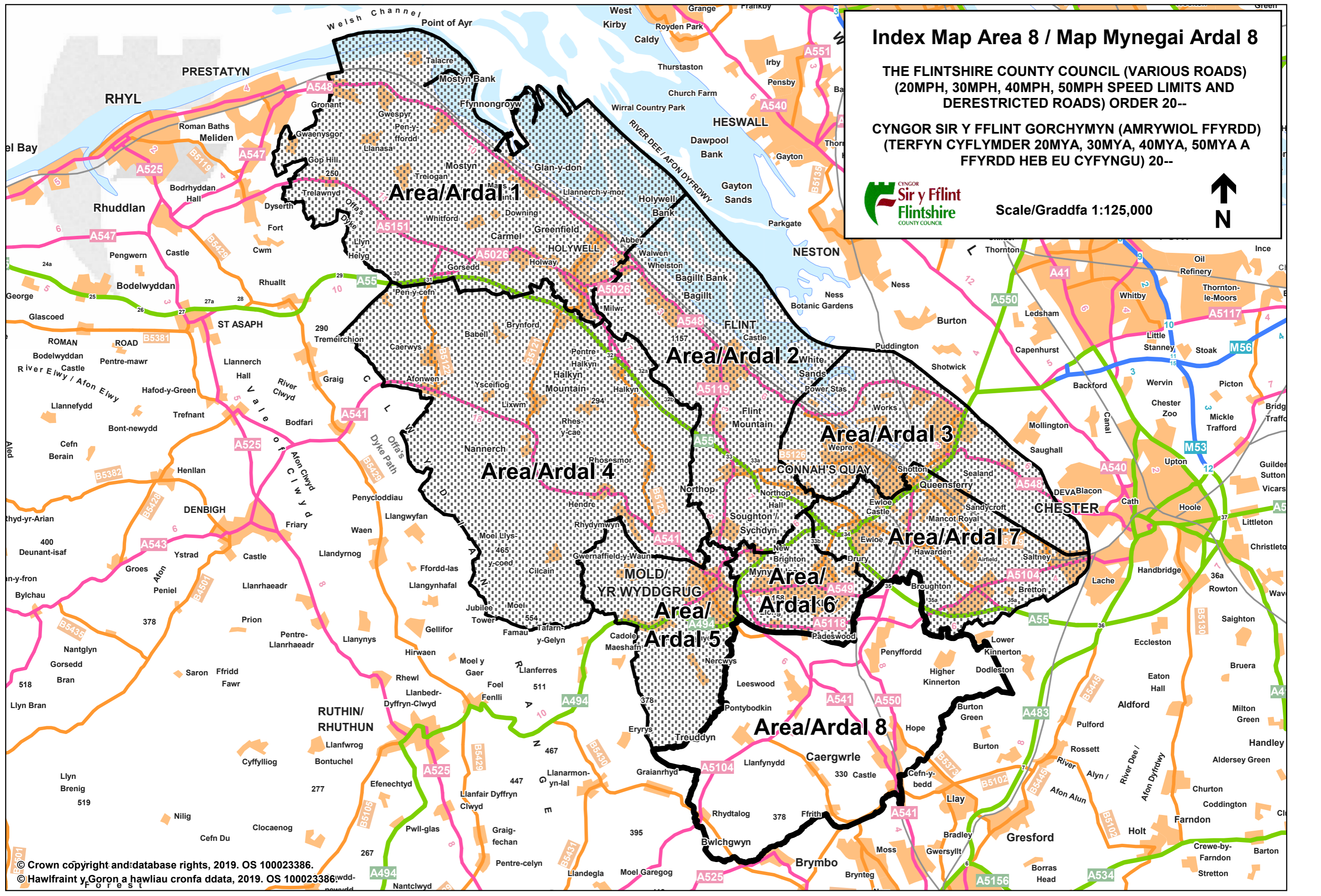
# Index Map Area 8 / Map Mynegai Ardal 8

THE FLINTSHIRE COUNTY COUNCIL (VARIOUS ROADS)  
(20MPH, 30MPH, 40MPH, 50MPH SPEED LIMITS AND  
DERESTRICTED ROADS) ORDER 20--

CYNGOR SIR Y FFLINT GORCHYMYN (AMRYWIOL FFYRDD)  
(TERFYN CYFLYMDER 20MYA, 30MYA, 40MYA, 50MYA A  
FFYRDD HEB EU CYFYNGU) 20--



Scale/Graddfa 1:125,000



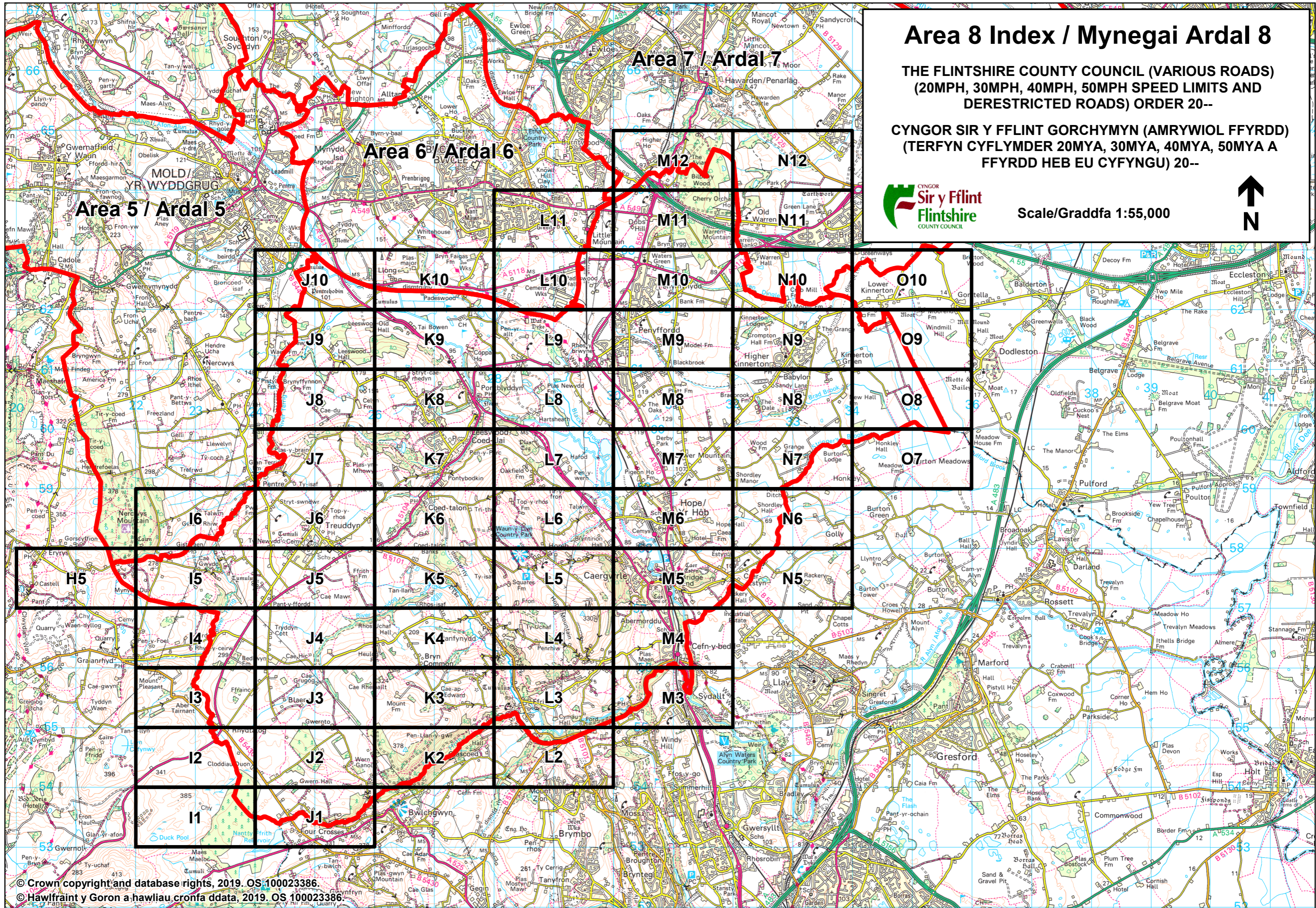
# Area 8 Index / Mynegai Ardal 8

THE FLINTSHIRE COUNTY COUNCIL (VARIOUS ROADS)  
(20MPH, 30MPH, 40MPH, 50MPH SPEED LIMITS AND  
DERESTRICTED ROADS) ORDER 20--

CYNGOR SIR Y FFLINT GORCHYMYN (AMRYWIOL FFYRDD)  
(TERFYN CYFLYMDER 20MYA, 30MYA, 40MYA, 50MYA A  
FFYRDD HEB EU CYFYNGU) 20--



Scale/Graddfa 1:55,000



# Area 8 Road Index / Ardal 8 Mynegai Ffyrdd

Abermorddu, Broughton/Brychdyn, Caer Estyn, Caergwrle, Cefn-y-bedd, Coed Talon, Cymau, Dobshill, Drury, Ffrith, Hawarden/Penarlâg, Higher Kinnerton, Hope/Yr Hôb, Leeswood/Coed-llai, Little Mountain, Llanfynydd, Llong, Mold/Yr Wyddgrug, Nercwys, Padeswood, Penyffordd, Penymynydd, Ponty Bodkin, Rhydtalog, Treuddyn

Road/Ffordd	Settlement/Anheddiad	Sheet/Dalen	Road/Ffordd	Settlement/Anheddiad	Sheet/Dalen
A55	Broughton/Brychdyn	M11	ABBOTTSFORD DRIVE	Penyffordd	L9, M9
A55	Dobshill	M11	ALBERT STREET	Leeswood/Coed-llai	K8
A55	Drury	M12	ALDER CLOSE	Penyffordd	L9
A55	Hawarden/Penarlâg	M11, M12	ALLERTON CLOSE	Penymynydd	M10
A541	Caergwrle	L6, M4, M5, M6	ALMOND WAY	Hope/Yr Hôb	M6
A541	Cefn-y-bedd	M3, M4	ALUNDALE ROAD	Cefn-y-bedd	M4
A541	Llong	J10, K10	ALYN CRESCENT	Caergwrle	M5
A541	Pontblyddyn	K8, K9, L7, L8	ALYN DRIVE	Penyffordd	M8
A549	Dobshill	L11, M11	ALYN FIELDS	Hope/Yr Hôb	M6
A550	Caergwrle	M4, M5	ALYNDALE	Hope/Yr Hôb	M6
A550	Dobshill	M11	ASH GROVE	Leeswood/Coed-llai	K8
A550	Drury	M11, M12	BANNEL LANE	Penymynydd	L10
A550	Hawarden/Penarlâg	M11, M12	BARRACKS LANE	Penyffordd	M10
A550	Hope/Yr Hôb	M5, M6, M7	BEESTON ROAD	Higher Kinnerton	N9
A550	Penyffordd	L9, M10, M7, M8	BENNETT'S LANE	Higher Kinnerton	N9
A550	Penymynydd	M10, M11	BERWYN AVENUE	Penyffordd	M8
A5104	Broughton/Brychdyn	M10, N10	BILBERRY CLOSE	Penymynydd	M10
A5104	Coed Talon	K6	BIRCH COURT	Leeswood/Coed-llai	K8
A5104	Penyffordd	L8, L9, M10	BLANTERN ROAD	Higher Kinnerton	N9
A5104	Penymynydd	M10	BRAMLEY LANE	Higher Kinnerton	M9, N8
A5104	Pontblyddyn	K8, L8, L9	BRITANNIA ROAD	Leeswood/Coed-llai	K7, K8
A5104	Ponty Bodkin	K7	BRO BRWYNOG	Treuddyn	J6
A5104	Rhydtalog	I2, I3	BRONALLT	Leeswood/Coed-llai	K8
A5104	Treuddyn	I4, J5, J6, K6	BRYN BARUG	Pontblyddyn	K8
A5118	Padeswood	L10	BRYN CLYD	Leeswood/Coed-llai	K7
A5118	Penymynydd	M10	BRYN YORKIN	Caergwrle	M5
B5101	Cymau	L2	BRYN YR YSGOL	Treuddyn	J6
B5101	Ffrith	L2, L3, L4	BRYN-YORKIN LANE	Caergwrle	M5
B5101	Llanfynydd	K4, K5, L3, L4	BRYN-YORKIN ROAD	Caergwrle	M4, M5
B5102	Cefn-y-bedd	M3, M4	BRYN-YORKIN ROAD	Cymau	L4
B5102	Cymau	L2, L3, M3	BURTON DRIVE	Higher Kinnerton	N9
B5373	Caer Estyn	M5, N5	CAE BABILON	Higher Kinnerton	N8
B5373	Hope/Yr Hôb	M5, M6	CAE FAWNOG	Penyffordd	M9
B5430	Rhydtalog	I2, I3, J1, J2	CAE MYNACH	Treuddyn	J5
B5444	Llong	J10	CAER ESTYN	Caer Estyn	M5, N5
B5444	Mold/Yr Wyddgrug	J10	CANNON WAY	Higher Kinnerton	N8, N9
ABBOTTS LANE	Penyffordd	M9	CASTLE GRANGE	Caergwrle	M5
ABBOTT'S LANE	Penyffordd	M8, M9	CASTLE STREET	Caergwrle	M5

# Area 8 Road Index / Ardal 8 Mynegai Ffyrdd

Abermorddu, Broughton/Brychdyn, Caer Estyn, Caergwrle, Cefn-y-bedd, Coed Talon, Cymau, Dobshell, Drury, Ffrith, Hawarden/Penarlâg, Higher Kinnerton, Hope/Yr Hôb, Leeswood/Coed-llai, Little Mountain, Llanfynydd, Llong, Mold/Yr Wyddgrug, Nercwys, Padeswood, Penyffordd, Penymynydd, Ponty Bodkin, Rhydtalog, Treuddyn

Road/Ffordd	Settlement/Anheddiad	Sheet/Dalen	Road/Ffordd	Settlement/Anheddiad	Sheet/Dalen
CEGIDOG AVENUE	Ffrith	L3	ECCLESTON ROAD	Higher Kinnerton	N9
CELYN DRIVE	Caergwrle	M5	EDINBURGH AVENUE	Caergwrle	M5
CHARLES ROAD	Leeswood/Coed-llai	K7	ERITH STREET	Leeswood/Coed-llai	K7
CHESTER ROAD	Dobshell	M11	ERW FFYNNON	Treuddyn	J5
CHESTER ROAD	Penyffordd	M9, M10	ERW'R LLAN	Treuddyn	J5
CHESTER ROAD	Penymynydd	M0, M10	ESTYN ROAD	Leeswood/Coed-llai	K7
CHESTNUT TREE LANE	Leeswood/Coed-llai	K8	FAGL LANE	Caergwrle	M6
CHESTNUT WAY	Penyffordd	L9	FAGL LANE	Hope/Yr Hôb	M6
CHURCH HALL WALK	Pontblyddyn	K8	FAIRVIEW	Penyffordd	L9
CLOS LOWRI	Hope/Yr Hôb	M6	FAMMAU VIEW DRIVE	Penymynydd	M10
CLOS OWAIN	Hope/Yr Hôb	M6	FAULKNERS CLOSE	Higher Kinnerton	N9
COED TERFIN	Penymynydd	M10	FEDWEN ARIAN	Penymynydd	M10
COED Y GRAIG	Penymynydd	M10	FELLOWS LANE	Caergwrle	M5
CONSTITUTION HILL	Pontblyddyn	K8	FERNDALE CLOSE	Penymynydd	M10
CONWAY CLOSE	Caergwrle	M5	FFORD Y BLAENAU	Treuddyn	J3
CORWEN ROAD	Coed Talon	K6	FFORD Y FELIN	Treuddyn	J7
CORWEN ROAD	Penyffordd	M9	FFORDD CAE NEWYDD	Nercwys	I5
CORWEN ROAD	Pontblyddyn	K8	FFORDD CARREG-Y-LLECH	Treuddyn	J6
CORWEN ROAD	Ponty Bodkin	K7	FFORDD CELYN	Leeswood/Coed-llai	K7
CORWEN WAY	Penyffordd	M9	FFORDD DERWYN	Penyffordd	L9
COUNTY ROAD	Leeswood/Coed-llai	K7	FFORDD HAEARN	Penyffordd	M9
CROMPTON CLOSE	Higher Kinnerton	N9	FFORDD LAS	Cymau	L4
CROMWELL CLOSE	Penyffordd	M9	FFORDD LAS	Penymynydd	M10
CROSSWAYS	Caergwrle	M4	FFORDD LLANFYNYDD	Llanfynydd	K4, K5
CROSSWAYS	Penyffordd	M10	FFORDD NERCWYS	Treuddyn	J6
CYMAU LANE	Cymau	L3, L4	FFORDD TOP-Y-RHOS	Treuddyn	J6
CYMAU LANE	Ffrith	L3	FFORDD Y BLAENAU	Treuddyn	J4
CYMAU ROAD	Abermorddu	M4	FFORDD Y FELIN	Treuddyn	J7
CYMAU ROAD	Cymau	L4, M4	FFORDD Y FFWRNAIS	Cefn-y-bedd	M3
CYMAU ROAD	Ffrith	L3	FFORDD Y GILRHOS	Treuddyn	J5
DARWEN DRIVE	Penymynydd	M10	FFORDD Y GLO	Leeswood/Coed-llai	K8
DEANS WAY	Higher Kinnerton	N9	FFORDD Y GLYN	Pontblyddyn	K8
DERBY ROAD	Caergwrle	M5	FFORDD Y LLAN	Treuddyn	J5, J6
DERWEN DEG	Leeswood/Coed-llai	K7	FFORDD Y RHOS	Treuddyn	J5, J6
DINGLE ROAD	Leeswood/Coed-llai	K8	FFORDD YR ODYN	Treuddyn	I5, J5
DIRTY MILE	Dobshell	L11, M11	FFORDD-Y-BONT	Ponty Bodkin	K7
DRURY LANE	Drury	M11	FFORDD-Y-BONT	Treuddyn	J6, K6, K7
DRURY LANE	Leeswood/Coed-llai	K8	FFRWD ROAD	Cefn-y-bedd	M3, M4

# Area 8 Road Index / Ardal 8 Mynegai Ffyrdd

Abermorddu, Broughton/Brychdyn, Caer Estyn, Caergwrle, Cefn-y-bedd, Coed Talon, Cymau, Dobshell, Drury, Ffrith, Hawarden/Penarlâg, Higher Kinnerton, Hope/Yr Hôb, Leeswood/Coed-llai, Little Mountain, Llanfynydd, Llong, Mold/Yr Wyddgrug, Nercwys, Padeswood, Penyffordd, Penymynydd, Ponty Bodkin, Rhydtalog, Treuddyn

Road/Ffordd	Settlement/Anheddiad	Sheet/Dalen	Road/Ffordd	Settlement/Anheddiad	Sheet/Dalen
FOXES WALK	Higher Kinnerton	N9	KINGSWAY	Hope/Yr Hôb	M5
GLASDIR	Treuddyn	J6	KINNERTON HEIGHTS	Higher Kinnerton	N9
GOODWOOD GROVE	Leeswood/Coed-llai	K8	KINNERTON LANE	Higher Kinnerton	M10, N10, N9, M7, N8
GORSE CLOSE	Penymynydd	M10	KINNERTON ROAD	Hope/Yr Hôb	M6, M7
GREEN LANE	Higher Kinnerton	N8	KIRKETT AVENUE	Higher Kinnerton	N9
GREEN MEADOW RISE	Penymynydd	M10	LARKSFIELD CLOSE	Hope/Yr Hôb	M7
GREEN PARK	Penymynydd	M10	LESTERS LANE	Higher Kinnerton	N9, N10
GREENFIELD AVENUE	Higher Kinnerton	N9	LILAC DRIVE	Penyffordd	M9
GRESFORD ROAD	Caer Estyn	M5, N5	LIME STREET	Ffrith	L3
GRESFORD ROAD	Hope/Yr Hôb	M5, M6	LINWOOD CLOSE	Penymynydd	M10
GWALIA	Caergwrle	M5	LION COURT	Penymynydd	M10
GWERN LANE	Hope/Yr Hôb	M5, N5	LITTLE MOUNTAIN ROAD	Little Mountain	L11
HAFAN DEG	Treuddyn	J6	LLAY ROAD	Cefn-y-bedd	M4
HARTLEY CLOSE	Higher Kinnerton	N8	LLWYN ALUN	Hope/Yr Hôb	M6
HAWARDEN ROAD	Caergwrle	M4, M5	LLWYN EGLWYS	Hope/Yr Hôb	M6
HAWARDEN ROAD	Hope/Yr Hôb	M5, M6	LLYS ANN	Leeswood/Coed-llai	K7
HAWARDEN ROAD	Penyffordd	M9, M10	LLYS CLARK	Abermorddu	M4
HAWARDEN ROAD	Penymynydd	M10	LLYS CROMLECH	Abermorddu	M4
HAYDOCK CLOSE	Leeswood/Coed-llai	K8	LLYS DEGWM	Treuddyn	J6
HAZEL DRIVE	Penymynydd	M10	LLYS DERWEN	Higher Kinnerton	N9
HEOL Y GORON	Leeswood/Coed-llai	K7	LLYS GWYDDFID	Treuddyn	J5
HEOL-Y-DDERWEN	Leeswood/Coed-llai	K7	LLYS Y WERN	Treuddyn	J6
HERITAGE SQUARE	Treuddyn	J5	LÔN DERWEN	Penyffordd	L9
HEULWEN CLOSE	Hope/Yr Hôb	M5	LÔN MASERNEN	Penyffordd	L9
HIGH STREET	Caergwrle	M5	LÔN AETHNEN (ASPEN WAY)	Penyffordd	L9
HIGH STREET	Ffrith	L2, L3	LON DYWYLL	Caer Estyn	N5
HILLSIDE ROAD	Penymynydd	M10	LOWER MOUNTAIN ROAD	Penyffordd	M7, M8, M9, M10
HOLLY COURT	Cefn-y-bedd	M4	LOWER MOUNTAIN ROAD	Penymynydd	M10
HOLLY COURT	Leeswood/Coed-llai	K8	MAES CIBYN	Caergwrle	M4
HOLLY DRIVE	Penyffordd	M10	MAES GLYNDWR	Hope/Yr Hôb	M6
HOLLY DRIVE	Penymynydd	M10	MAES Y MEILLION	Leeswood/Coed-llai	K7
HOPE HALL DRIVE	Hope/Yr Hôb	M6	MAESTEG	Cymau	L3
HOPE STREET	Caergwrle	M5	MAIN ROAD	Higher Kinnerton	N8, N9
HULLEYS CLOSE	Penymynydd	M10	MANOR FIELDS	Penyffordd	M8
HUNTERS CROFT	Higher Kinnerton	N9	MAXWELL DRIVE	Leeswood/Coed-llai	K8
KENT CLOSE	Penymynydd	M10	MEADOW CRESCENT	Caergwrle	M5
KILN LANE	Hope/Yr Hôb	M6	MEADOW RISE	Penyffordd	M9
KING STREET	Leeswood/Coed-llai	K7, K8	MEADOWCROFT	Higher Kinnerton	N9



# Area 8 Road Index / Ardal 8 Mynegai Ffyrdd

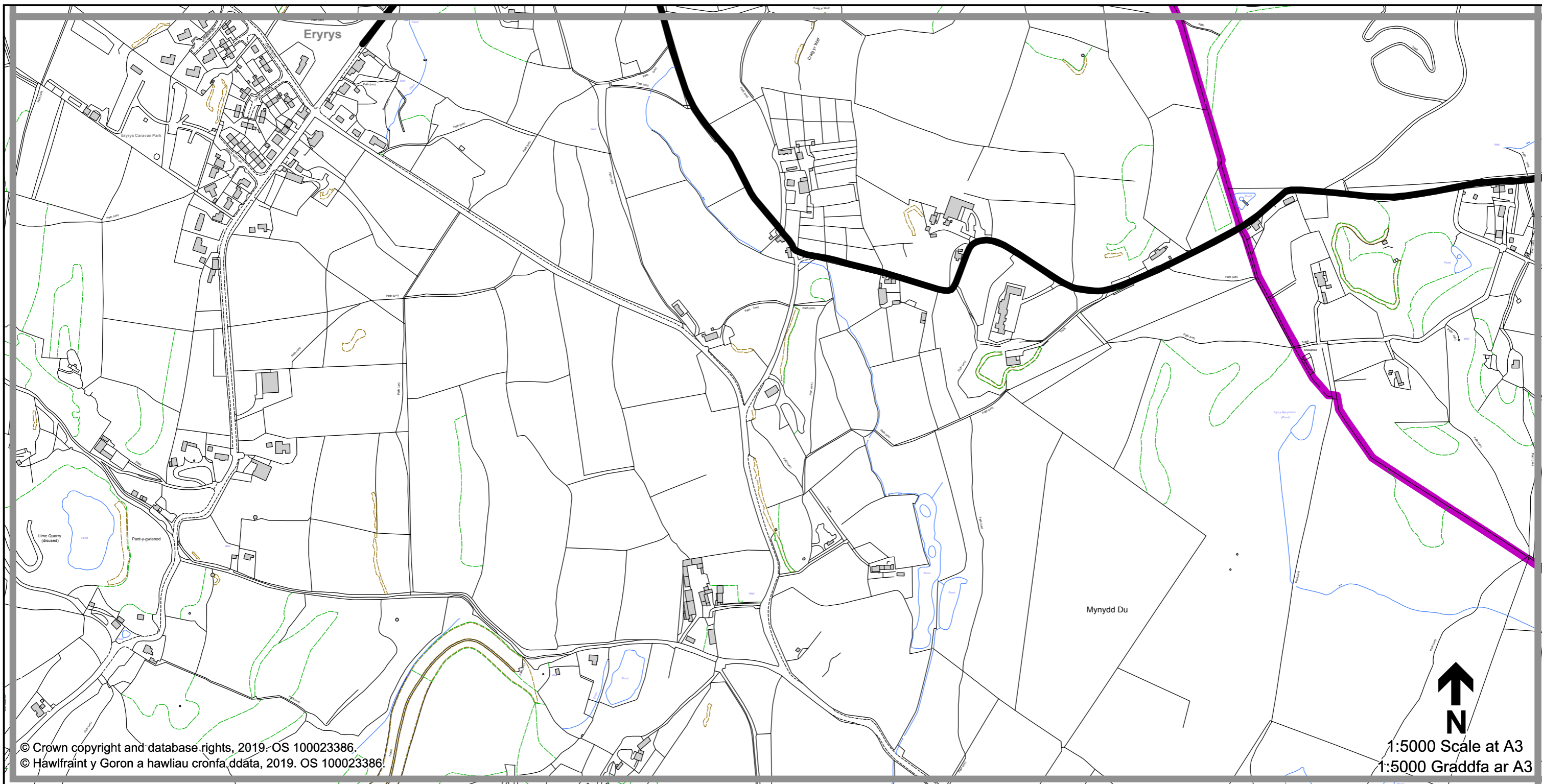
Abermorddu, Broughton/Brychdyn, Caer Estyn, Caergwrle, Cefn-y-bedd, Coed Talon, Cymau, Dobshell, Drury, Ffrith, Hawarden/Penarlâg, Higher Kinnerton, Hope/Yr Hôb, Leeswood/Coed-llai, Little Mountain, Llanfynydd, Llong, Mold/Yr Wyddgrug, Nercwys, Padeswood, Penyffordd, Penymynydd, Ponty Bodkin, Rhydtalog, Treuddyn

Road/Ffordd	Settlement/Anheddiad	Sheet/Dalen	Road/Ffordd	Settlement/Anheddiad	Sheet/Dalen
MEADOWVIEW COURT	Dobshell	M11	PORCH LANE	Caergwrle	M5
MELWOOD CLOSE	Penymynydd	M10	PRIORY CLOSE	Penyffordd	M9
MIDDLE LANE	Higher Kinnerton	M8	PUGHS YARD	Caergwrle	M4
MIDDLE LANE	Hope/Yr Hôb	M7	QUEEN STREET	Leeswood/Coed-llai	K7
MIN Y DDOL	Penyffordd	M8	QUEEN STREET	Treuddyn	J5, J6
MINERA ROAD	Cefn-y-bedd	M3	QUEENSWAY	Hope/Yr Hôb	M5
MINERA ROAD	Cymau	L2, L3, M3	RHODFA LLWYFEN	Penyffordd	L9
MOLD ROAD	Caergwrle	L6, M5, M6	RHOS AVENUE	Penyffordd	L9
MOOR LANE	Higher Kinnerton	O8, O9	RHOS ESTYN LANE	Hope/Yr Hôb	M7
MOUNT TABOR CLOSE	Penymynydd	M10	RHOS HELYG	Treuddyn	J5
MOUNTAIN CLOSE	Hope/Yr Hôb	M6	RHOS ROAD	Penyffordd	L9
MOUNTAIN VIEW	Hope/Yr Hôb	M6	RHYD OSBER	Coed Talon	K6
MYRTLE AVENUE	Higher Kinnerton	N9	RHYDDYN HILL	Caer Estyn	M5
NEW ROAD	Dobshell	M11	RHYDDYN HILL	Caergwrle	M5
OAK DRIVE	Higher Kinnerton	N9	RIVERSIDE COURT	Pontblyddyn	K8
OAK DRIVE	Leeswood/Coed-llai	K8	ROBERTS CROFT	Caergwrle	M5
OAK DRIVE	Penyffordd	L9	ROCK LANE	Caergwrle	M5
OAK PARK	Leeswood/Coed-llai	K8	SANDY LANE	Higher Kinnerton	N7, N8, N9
OAKLAND WAY	Penymynydd	M10	SANDY LANE	Hope/Yr Hôb	M7
OLD SCHOOL COURT	Caergwrle	M4	SARN LANE	Caergwrle	M5
PADDOCK WAY	Higher Kinnerton	N9	SARN LANE	Hope/Yr Hôb	M6
PADESWOOD LAKE ROAD	Padeswood	K9, K10, L9	SCHOOL LANE	Coed Talon	K6
PARK AVENUE	Higher Kinnerton	N9	SERENITY LANE	Dobshell	M11
PARK CRESCENT	Penyffordd	M9	SHORDLEY ROAD	Hope/Yr Hôb	N5, N6
PARK LANE	Penyffordd	M9	SILVER BIRCH WAY	Penyffordd	M9
PEN-Y-BRYN	Hope/Yr Hôb	M6	SPRINGFIELD CLOSE	Higher Kinnerton	N9
PENYMYNYDD ROAD	Penyffordd	M9, M10	SPRINGFIELD COURT	Higher Kinnerton	N9
PENYMYNYDD ROAD	Penymynydd	M10	SPRUCE DRIVE	Penyffordd	L9
PETIT CLOSE	Abermorddu	M4	ST CYNFARCH'S AVENUE	Hope/Yr Hôb	M6
PIGEON HOUSE LANE	Hope/Yr Hôb	M6, M7	ST JOHNS CLOSE	Penymynydd	M10
PLAS-Y-BWL	Caergwrle	M5	STATION WAY	Penyffordd	M9
PLAS-YN-RHOS	Penyffordd	L9	STRINGER'S LANE	Higher Kinnerton	N8, O7
PLATT LANE	Penyffordd	M8	STRYT CAE RHEDYN	Leeswood/Coed-llai	K8
PLEASANT VIEW	Penymynydd	M10	STRYT ISA	Hope/Yr Hôb	L8, M6, M7
PONTYBODKIN HILL	Leeswood/Coed-llai	K7	SUNHILL DRIVE	Caergwrle	M5
PONTYBODKIN HILL	Ponty Bodkin	K7	SWALLOWFIELDS	Ffrith	L3
POPLAR COURT	Penyffordd	M9	SYCAMORE DRIVE	Leeswood/Coed-llai	K8
POPPY FIELD DRIVE	Penyffordd	L9, M9	TERRACE LANE	Penyffordd	M9

# Area 8 Road Index / Ardal 8 Mynegai Ffyrdd

Abermorddu, Broughton/Brychdyn, Caer Estyn, Caergwrle, Cefn-y-bedd, Coed Talon, Cymau, Dobshill, Drury, Ffrith, Hawarden/Penarlâg, Higher Kinnerton, Hope/Yr Hôb, Leeswood/Coed-llai, Little Mountain, Llanfynydd, Llong, Mold/Yr Wyddgrug, Nercwys, Padeswood, Penyffordd, Penymynydd, Ponty Bodkin, Rhydtalog, Treuddyn

Road/Ffordd	Settlement/Anheddiad	Sheet/Dalen	Road/Ffordd	Settlement/Anheddiad	Sheet/Dalen
THE BEECHES	Hope/Yr Hôb	M6	WYNDHAM DRIVE	Abermorddu	M4
THE BRACKENS	Higher Kinnerton	N9			
THE CHASE	Higher Kinnerton	N9			
THE GREEN	Higher Kinnerton	N8, N9			
THE NURSERIES	Cymau	L3			
THE PASTURES	Penyffordd	M9			
THE WOODLANDS	Dobshill	M11			
TOWERS WAY	Penyffordd	M9			
TREE TOP CLOSE	Penymynydd	M10			
TREM Y GLYN	Ponty Bodkin	K7			
TUDOR COURT	Hope/Yr Hôb	M6			
TY CERRIG DRIVE	Caergwrle	M5			
VALLEY ROAD	Ffrith	L3			
VICARAGE ROAD	Cymau	L2			
VICTORIA CRESCENT	Ponty Bodkin	K7			
VOUNOG HILL	Penyffordd	M8, M9			
WALNUT CLOSE	Penyffordd	M9			
WAT'S ROAD	Penyffordd	M9			
WELL HOUSE DRIVE	Penymynydd	M10			
WELL STREET	Treuddyn	J6			
WEST VIEW	Penyffordd	M8			
WESTFIELD DRIVE	Penyffordd	L9			
WHITE COURT	Penymynydd	M10			
WHITROCK ROAD	Penymynydd	M10			
WILLIAMS CLOSE	Penymynydd	M10			
WILLOW AVENUE	Hope/Yr Hôb	M5			
WILLOW COURT	Higher Kinnerton	N9			
WILLOW WALK	Leeswood/Coed-llai	K8			
WINDSOR AVENUE	Caergwrle	M5			
WOOD GROVE	Leeswood/Coed-llai	K8			
WREXHAM ROAD	Caergwrle	M4, M5			
WREXHAM ROAD	Cefn-y-bedd	M3, M4			
WREXHAM ROAD	Hope/Yr Hôb	M6, M7			
WREXHAM ROAD	Llong	J10			
WREXHAM ROAD	Mold/Yr Wyddgrug	J10			
WREXHAM ROAD	Penyffordd	M7, M8			
WREXHAM ROAD	Pontblyddyn	K8, L8			



© Crown copyright and database rights, 2019. OS 100023386.  
 © Hawlfraint y Goron a hawliau cronfa, 2019. OS 100023386.

1:5000 Scale at A3  
 1:5000 Graddfa ar A3

**Legend / Eglurhad**

- 20 mph / mya
- 30 mph by default of a system of street lighting - Restricted Road status
- - - 30 mya yn ddiodyn oherwydd system goleuadau stryd - statws Ffordd Gyfyngedig
- - - 30 mph by Order due to the presence of no street lighting
- - - 30 mya trwy Orchymyn oherwydd diffyg goleuadau stryd
- 40 mph / mya
- 50 mph / mya
- 60 mph National Speed Limit, due to no street lighting
- 60 mya Terfyn Cyflymder Cenedlaethol, oherwydd diffyg goleuadau stryd
- - - 60 mph by Order due to the presence of street lighting - De-restricted Road status
- - - 60 mya trwy Orchymyn oherwydd diffyg goleuadau stryd - statws Ffordd Wedi'i Dadgyfyngu
- ■ ■ 70 mph / mya
- Roads subject to separate Orders
- Ffyrrd sy'n destun Gorchmynion ar wahân
- County Boundary / Ffin y Sir

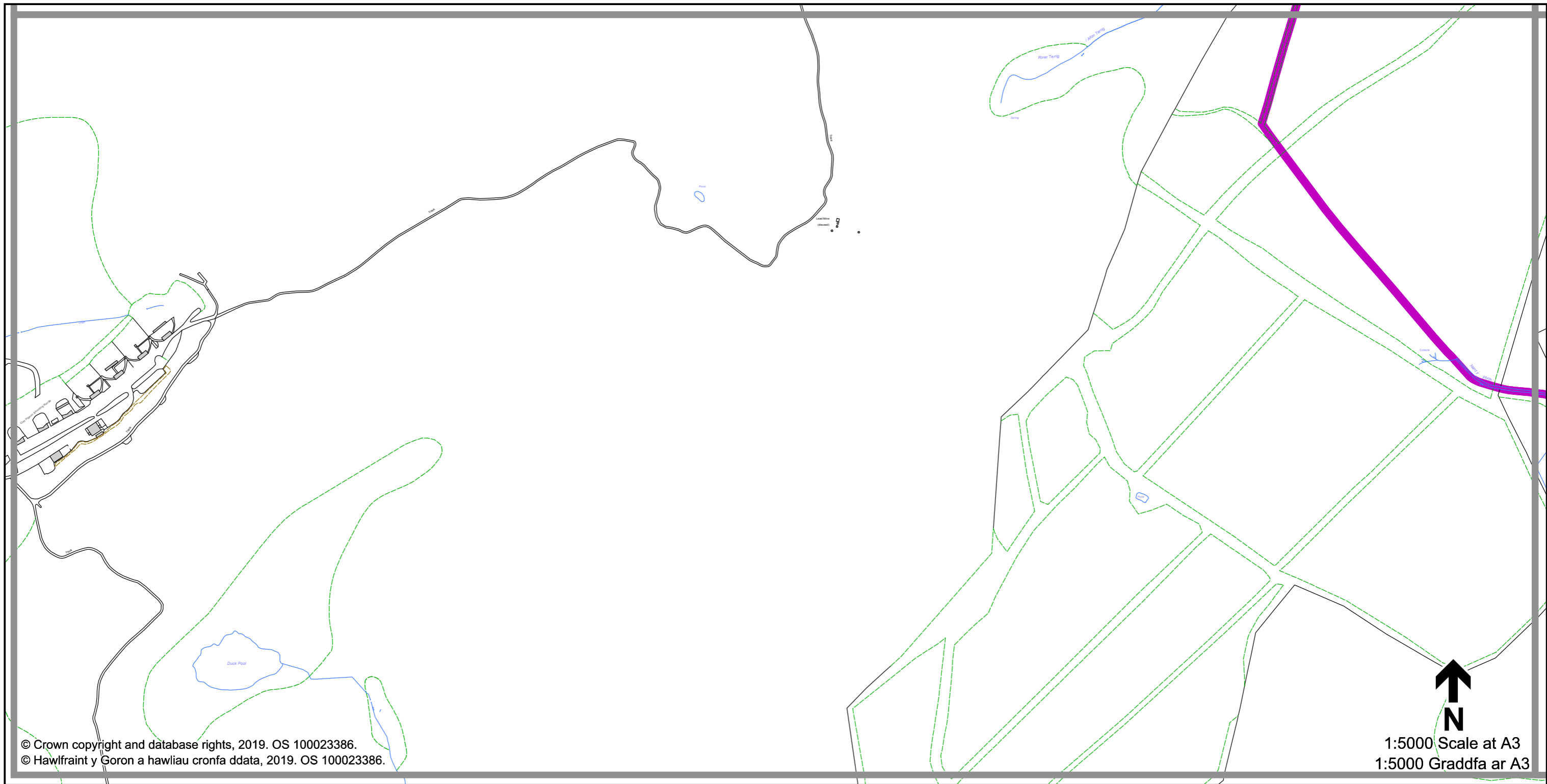


**THE FLINTSHIRE COUNTY COUNCIL (VARIOUS ROADS)  
 (20MPH, 30MPH, 40MPH, 50MPH SPEED LIMITS AND  
 DERESTRICTED ROADS) ORDER 20--**

**CYNGOR SIR Y FFLINT GORCHYMYN (AMRYWIOL FFYRDD)  
 (TERFYN CYFLYMDER 20MYA, 30MYA, 40MYA, 50MYA A  
 FFYRDD HEB EU CYFYNGU) 20--**

**Sheet  
 H5  
 Dalen**

**Sheet Revision Number:  
 Rhif Adolgiad Y Ddalen: 1**  
**Sheet Active from:  
 Dalen yn weithredol o: --/--/20--**



© Crown copyright and database rights, 2019. OS 100023386.  
 © Hawlfraint y Goron a hawliau cronfa ddata, 2019. OS 100023386.

1:5000 Scale at A3  
 1:5000 Graddfa ar A3

**Legend / Eglurhad**

- 20 mph / mya
- 30 mph by default of a system of street lighting - Restricted Road status
- - - 30 mya yn ddiodyn oherwydd system goleuadau stryd - statws Ffordd Gyfyngedig
- . - . 30 mph by Order due to the presence of no street lighting
- . - . 30 mya trwy Orchymyn oherwydd diffyg goleuadau stryd
- 40 mph / mya
- 50 mph / mya
- 60 mph National Speed Limit, due to no street lighting
- 60 mya Terfyn Cyflymder Cenedlaethol, oherwydd diffyg goleuadau stryd
- - - 60 mph by Order due to the presence of street lighting - De-restricted Road status
- . - . 60 mya trwy Orchymyn oherwydd diffyg goleuadau stryd – statws Ffordd Wedi'i Dadgyfyngu
- ■ ■ 70 mph / mya
- Roads subject to separate Orders
- Ffyrdd sy'n destun Gorchmynion ar wahân
- County Boundary / Ffin y Sir

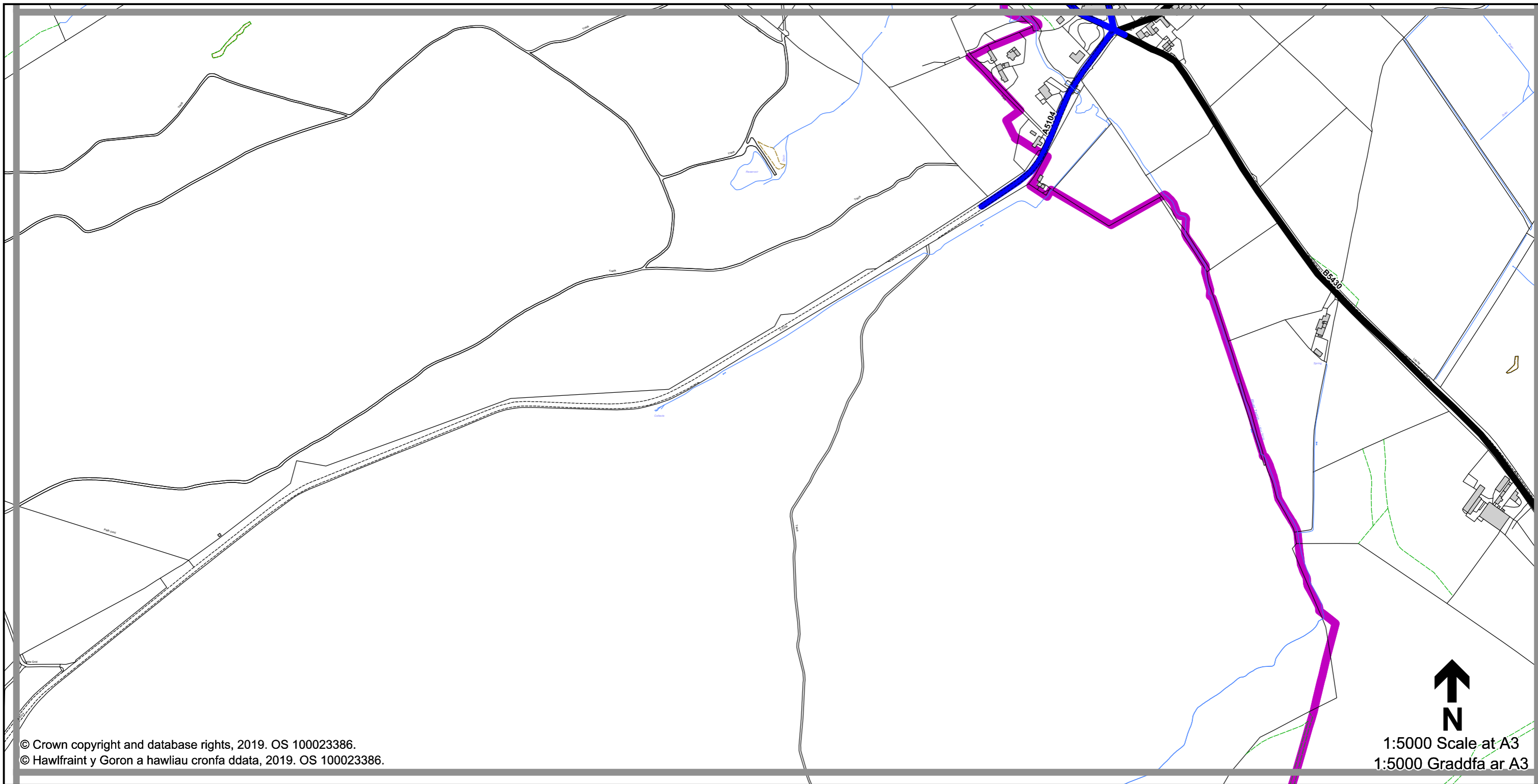


**THE FLINTSHIRE COUNTY COUNCIL (VARIOUS ROADS)  
 (20MPH, 30MPH, 40MPH, 50MPH SPEED LIMITS AND  
 DERESTRICTED ROADS) ORDER 20--**

**CYNGOR SIR Y FFLINT GORCHYMYN (AMRYWIOL FFYRDD)  
 (TERFYN CYFLYMDER 20MYA, 30MYA, 40MYA, 50MYA A  
 FFYRDD HEB EU CYFYNGU) 20--**

**Sheet  
 11  
 Dalen**

**Sheet Revision Number:  
 Rhif Adolgiad Y Ddalen: 1**  
**Sheet Active from:  
 Dalen yn weithredol o: --/--/20--**



© Crown copyright and database rights, 2019. OS 100023386.  
 © Hawlfraint y Goron a hawliau cronfa ddata, 2019. OS 100023386.

↑  
N  
1:5000 Scale at A3  
1:5000 Graddfa ar A3

**Legend / Eglurhad**

- 20 mph / mya
- 30 mph by default of a system of street lighting - Restricted Road status
- 30 mya yn ddiodyn oherwydd system goleuadau stryd - statws Ffordd Gyfyngedig
- 30 mph by Order due to the presence of no street lighting
- 30 mya trwy Orchymyn oherwydd diffyg goleuadau stryd
- 40 mph / mya
- 50 mph / mya
- 60 mph National Speed Limit, due to no street lighting
- 60 mya Terfyn Cyflymder Cenedlaethol, oherwydd diffyg goleuadau stryd
- 60 mph by Order due to the presence of street lighting - De-restricted Road status
- 60 mya trwy Orchymyn oherwydd diffyg goleuadau stryd - statws Ffordd Wedi'i Dadgyfyngu
- 70 mph / mya
- Roads subject to separate Orders
- Ffyrdd sy'n destun Gorchymynion ar wahân
- County Boundary / Ffin y Sir

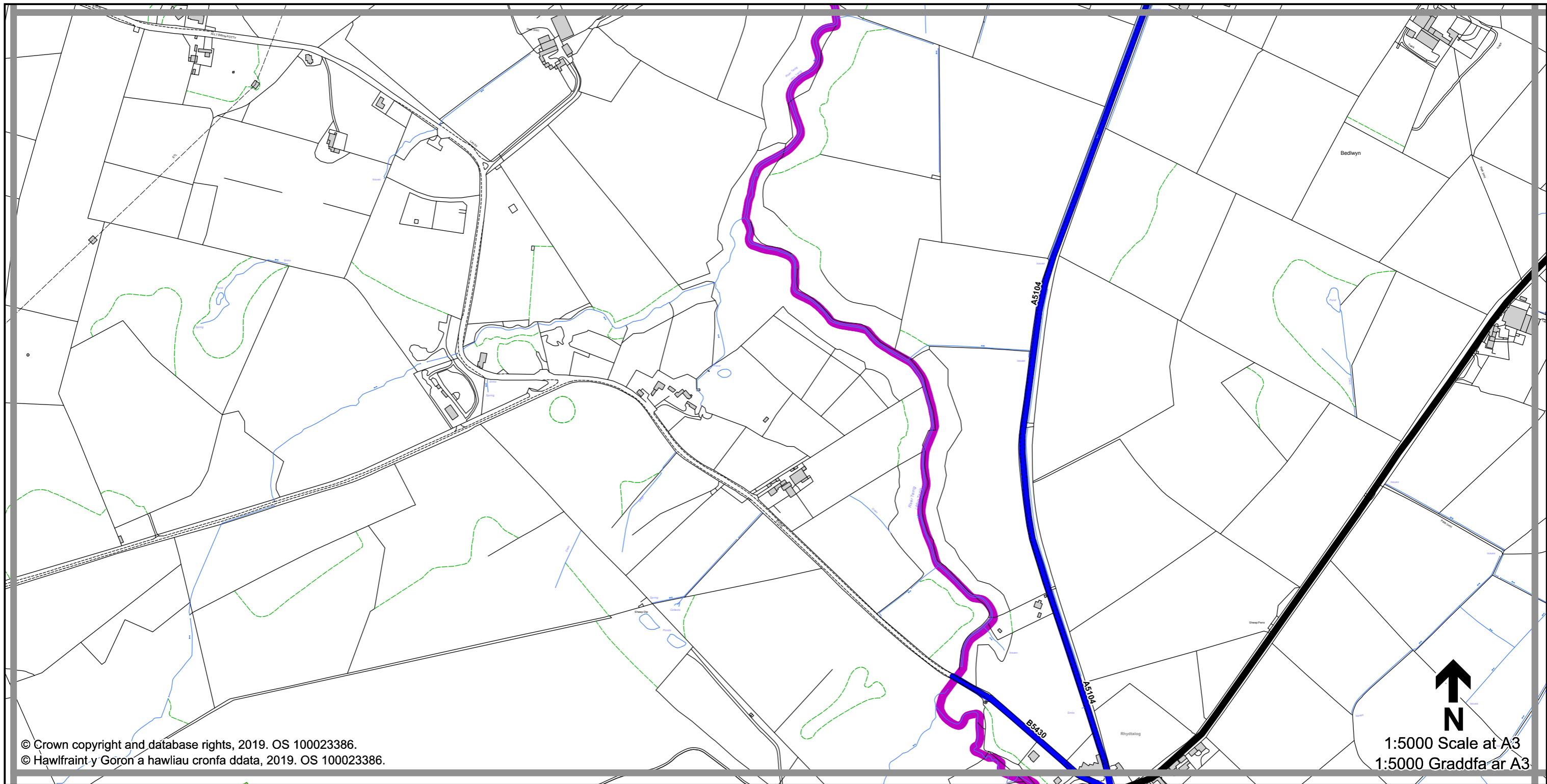


**THE FLINTSHIRE COUNTY COUNCIL (VARIOUS ROADS)  
 (20MPH, 30MPH, 40MPH, 50MPH SPEED LIMITS AND  
 DERESTRICTED ROADS) ORDER 20--**

**CYNGOR SIR Y FFLINT GORCHYMYN (AMRYWIOL FFYRDD)  
 (TERFYN CYFLYMDER 20MYA, 30MYA, 40MYA, 50MYA A  
 FFYRDD HEB EU CYFYNGU) 20--**

**Sheet  
 12  
 Dalen**

**Sheet Revision Number:  
 Rhif Adolgiad Y Ddalen: 1**  
**Sheet Active from:  
 Dalen yn weithredol o: --/--/20--**



© Crown copyright and database rights, 2019. OS 100023386.  
 © Hawlfraint y Goron a hawliau cronfa ddata, 2019. OS 100023386.

1:5000 Scale at A3  
 1:5000 Graddfa ar A3

**Legend / Eglurhad**

- 20 mph / mya
- 30 mph by default of a system of street lighting - Restricted Road status
- 30 mya yn ddiodyn oherwydd system goleuadau stryd - statws Ffordd Gyfyngedig
- 30 mph by Order due to the presence of no street lighting
- 30 mya trwy Orchymyn oherwydd diffyg goleuadau stryd
- 40 mph / mya
- 50 mph / mya
- 60 mph National Speed Limit, due to no street lighting
- 60 mya Terfyn Cyflymder Cenedlaethol, oherwydd diffyg goleuadau stryd
- 60 mph by Order due to the presence of street lighting - De-restricted Road status
- 60 mya trwy Orchymyn oherwydd diffyg goleuadau stryd – statws Ffordd Wedi'i Dadgyfyngu
- 70 mph / mya
- Roads subject to separate Orders
- Ffyrdd sy'n destun Gorchmynion ar wahân
- County Boundary / Ffin y Sir

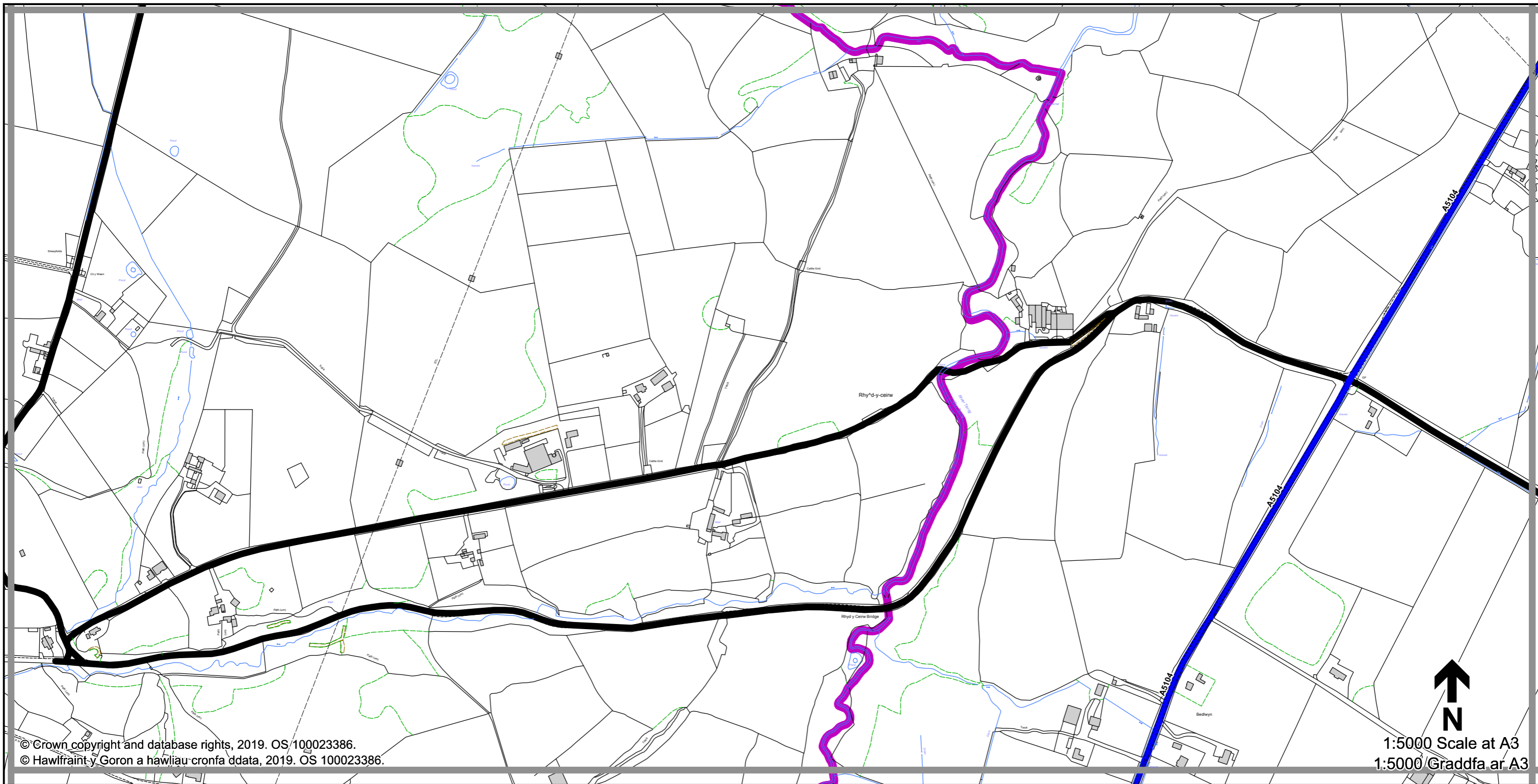


**THE FLINTSHIRE COUNTY COUNCIL (VARIOUS ROADS)  
 (20MPH, 30MPH, 40MPH, 50MPH SPEED LIMITS AND  
 DERESTRICTED ROADS) ORDER 20--**

**CYNGOR SIR Y FFLINT GORCHYMYN (AMRYWIOL FFYRDD)  
 (TERFYN CYFLYMDER 20MYA, 30MYA, 40MYA, 50MYA A  
 FFYRDD HEB EU CYFYNGU) 20--**

**Sheet  
 13  
 Dalen**

**Sheet Revision Number:  
 Rhif Adolgiad Y Ddalen: 1  
 Sheet Active from:  
 Dalen yn weithredol o: --/--/20--**



© Crown copyright and database rights, 2019. OS 100023386.  
 © Hawlfraint y Goron a hawliau cronfa ddata, 2019. OS 100023386.

1:5000 Scale at A3  
 1:5000 Graddfa ar A3

**Legend / Eglurhad**

- 20 mph / mya
- 30 mph by default of a system of street lighting - Restricted Road status
- - - 30 mya yn ddiodyn oherwydd system goleuadau stryd - statws Ffordd Gyfyngedig
- - - 30 mph by Order due to the presence of no street lighting
- - - 30 mya trwy Orchymyn oherwydd diffyg goleuadau stryd
- 40 mph / mya
- 50 mph / mya
- 60 mph National Speed Limit, due to no street lighting
- 60 mya Terfyn Cyflymder Cenedlaethol, oherwydd diffyg goleuadau stryd
- - - 60 mph by Order due to the presence of street lighting - De-restricted Road status
- - - 60 mya trwy Orchymyn oherwydd diffyg goleuadau stryd - statws Ffordd Wedi'i Dadgyfyngu
- ■ ■ 70 mph / mya
- Roads subject to separate Orders
- Ffyrrd sy'n destun Gorchmynion ar wahân
- County Boundary / Ffin y Sir

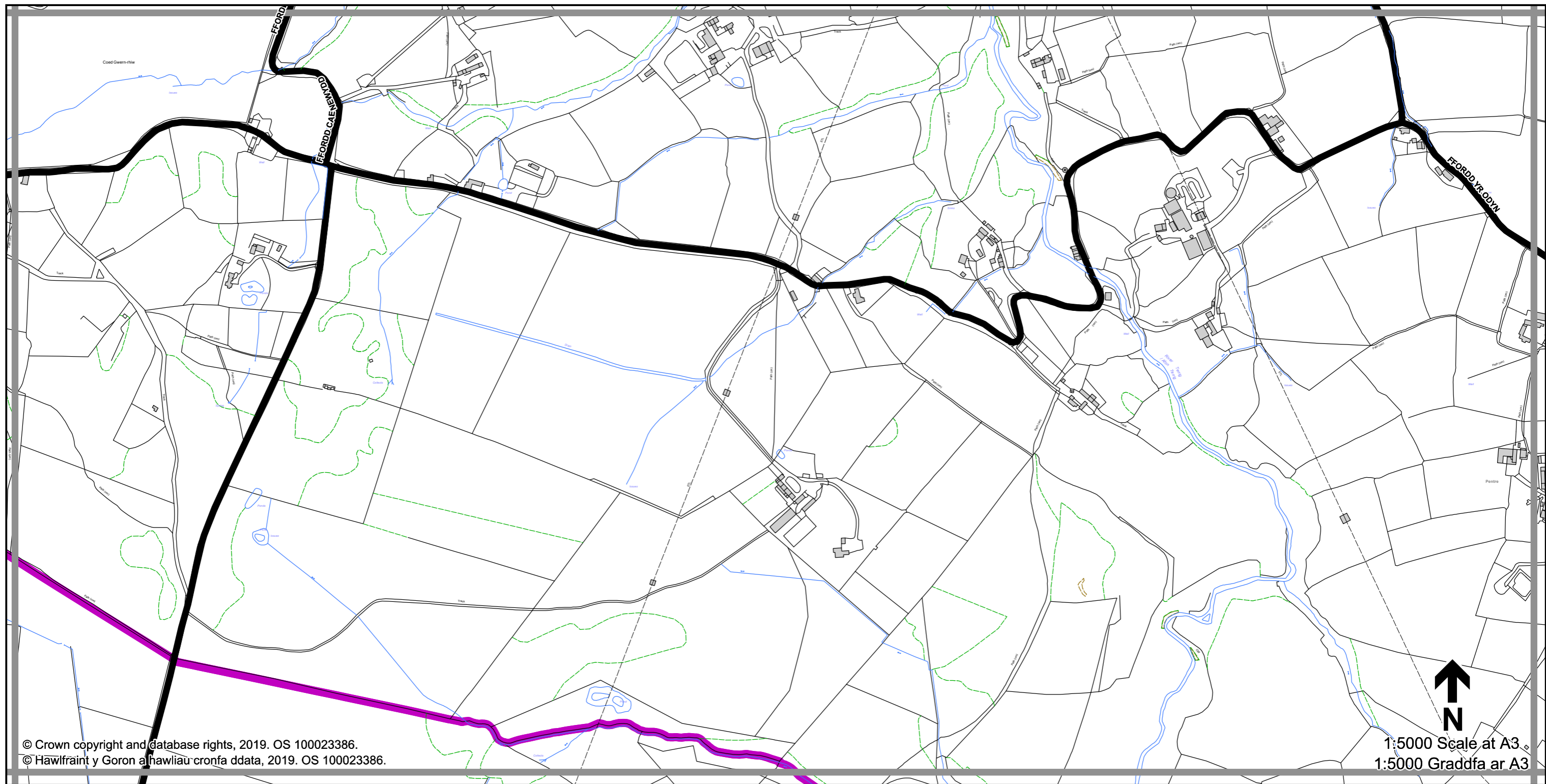


**THE FLINTSHIRE COUNTY COUNCIL (VARIOUS ROADS)  
 (20MPH, 30MPH, 40MPH, 50MPH SPEED LIMITS AND  
 DERESTRICTED ROADS) ORDER 20--**

**CYNGOR SIR Y FFLINT GORCHYMYN (AMRYWIOL FFYRDD)  
 (TERFYN CYFLYMDER 20MYA, 30MYA, 40MYA, 50MYA A  
 FFYRDD HEB EU CYFYNGU) 20--**

**Sheet  
 14  
 Dalen**

**Sheet Revision Number:  
 Rhif Adolgiad Y Ddalen: 1**  
**Sheet Active from:  
 Dalen yn weithredol o: --/--/20--**



© Crown copyright and database rights, 2019. OS 100023386.  
 © Hawlfraint y Goron a hawliau cronfa ddata, 2019. OS 100023386.

1:5000 Scale at A3.  
 1:5000 Graddfa ar A3

**Legend / Eglurhad**

- 20 mph / mya
- 30 mph by default of a system of street lighting - Restricted Road status
- 30 mya yn ddiodyn oherwydd system goleuadau stryd - statws Ffordd Gyfyngedig
- 30 mph by Order due to the presence of no street lighting
- 30 mya trwy Orchymyn oherwydd diffyg goleuadau stryd
- 40 mph / mya
- 50 mph / mya
- 60 mph National Speed Limit, due to no street lighting
- 60 mya Terfyn Cyflymder Cenedlaethol, oherwydd diffyg goleuadau stryd
- 60 mph by Order due to the presence of street lighting - De-restricted Road status
- 60 mya trwy Orchymyn oherwydd diffyg goleuadau stryd - statws Ffordd Wedi'i Dadgyfyngu
- 70 mph / mya
- Roads subject to separate Orders
- Ffyrrd sy'n destun Gorchmynion ar wahân
- County Boundary / Ffin y Sir



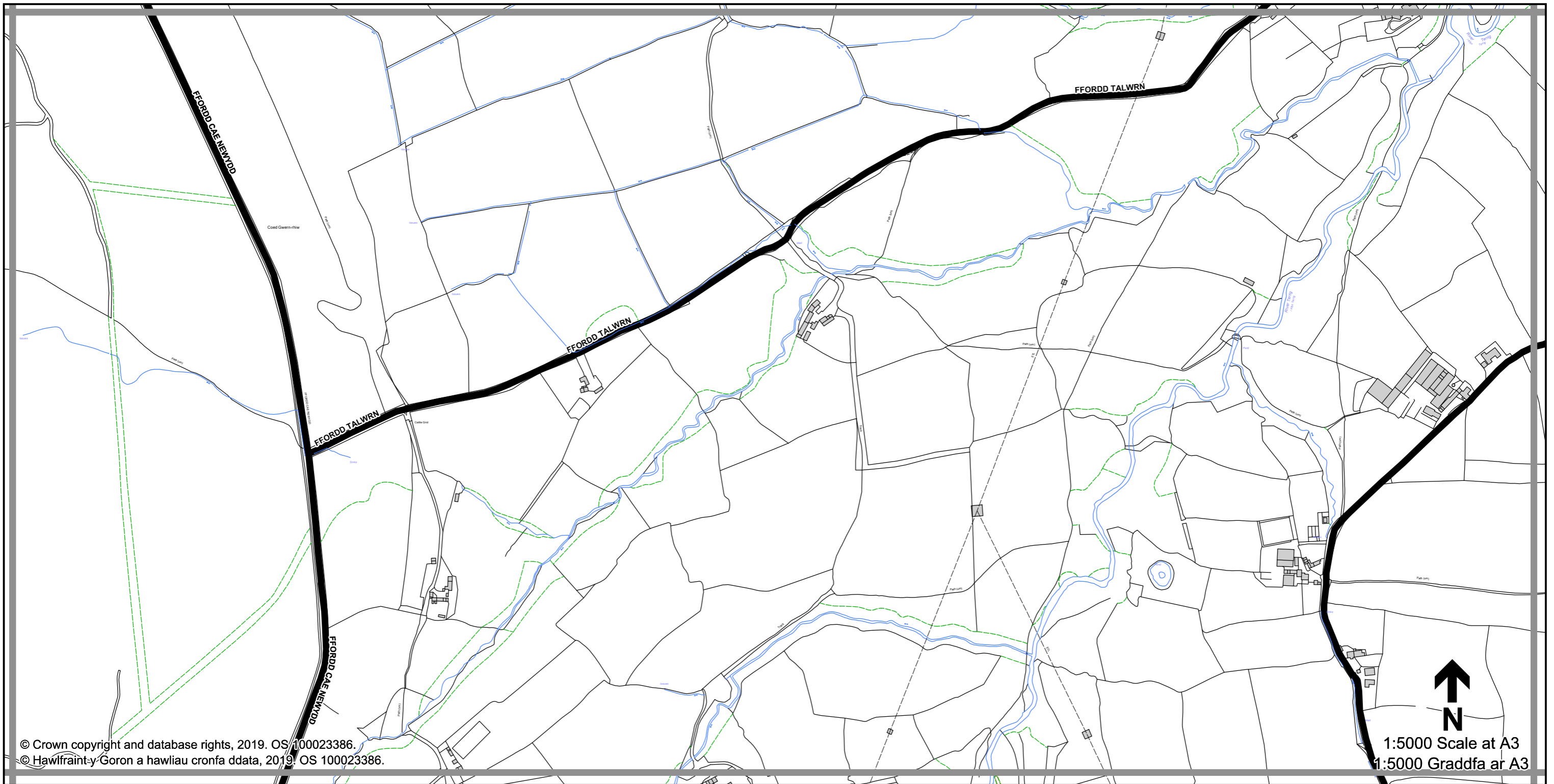
**THE FLINTSHIRE COUNTY COUNCIL (VARIOUS ROADS) (20MPH, 30MPH, 40MPH, 50MPH SPEED LIMITS AND DERESTRICTED ROADS) ORDER 20--**

**CYNGOR SIR Y FFLINT GORCHYMYN (AMRYWIOL FFYRDD) (TERFYN CYFLYMDER 20MYA, 30MYA, 40MYA, 50MYA A FFYRDD HEB EU CYFYNGU) 20--**











**Sheet  
15  
Dalen**

**Sheet Revision Number:  
Rhif Adolgiad Y Ddalen: 1**  
**Sheet Active from:  
Dalen yn weithredol o: --/--/20--**





### Legend / Eglurhad

- |  |  |
|--|--|
|  20 mph / mya  |  60 mph National Speed Limit, due to no street lighting<br>60 mya Terfyn Cyflymder Cenedlaethol, oherwydd diffyg goleuadau stryd  |
|  30 mph by default of a system of street lighting - Restricted Road status<br>30 mya yn ddiodyn oherwydd system goleuadau stryd - statws Ffordd Gyfyngedig |  60 mph by Order due to the presence of street lighting - De-restricted Road status<br>60 mya trwy Orchymyn oherwydd diffyg goleuadau stryd - statws Ffordd Wedi'i Dadgyfyngu |
|  30 mph by Order due to the presence of no street lighting<br>30 mya trwy Orchymyn oherwydd diffyg goleuadau stryd   |  70 mph / mya   |
|  40 mph / mya  |  Roads subject to separate Orders<br>Ffyrrd sy'n destun Gorchmynion ar wahân  |
|  50 mph / mya  |  County Boundary / Ffin y Sir   |



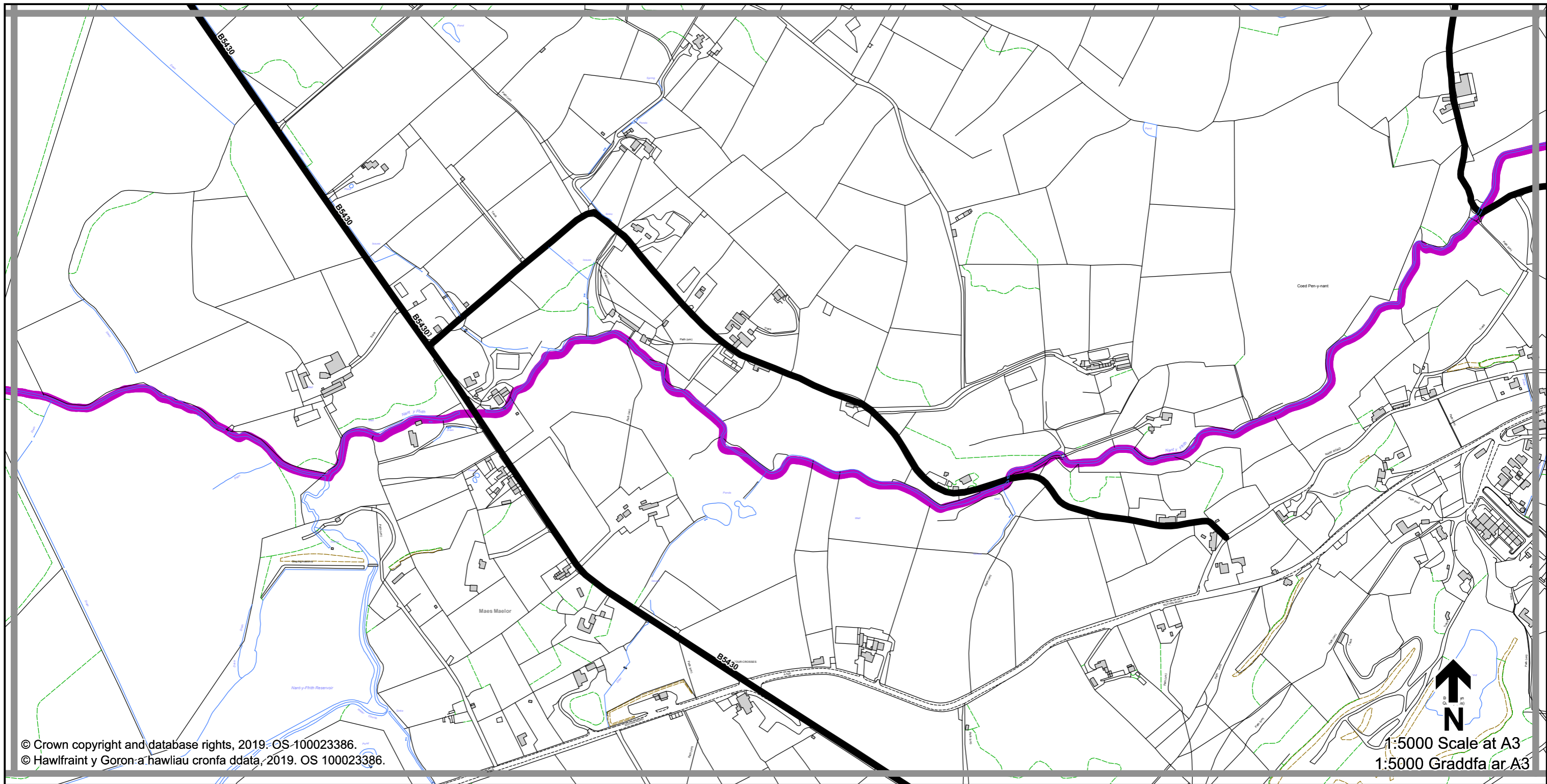
**THE FLINTSHIRE COUNTY COUNCIL (VARIOUS ROADS)  
(20MPH, 30MPH, 40MPH, 50MPH SPEED LIMITS AND  
DERESTRICTED ROADS) ORDER 20--**

**CYNGOR SIR Y FFLINT GORCHYMYN (AMRYWIOL FFYRDD)  
(TERFYN CYFLYMDER 20MYA, 30MYA, 40MYA, 50MYA A  
FFYRDD HEB EU CYFYNGU) 20--**

**Sheet  
16  
Dalen**

**Sheet Revision Number:  
Rhif Adolgiad Y Ddalen: 1**

**Sheet Active from:  
Dalen yn weithredol o: --/--/20--**



**Legend / Eglurhad**

- 20 mph / mya
- 30 mph by default of a system of street lighting - Restricted Road status
- - - 30 mya yn ddiodyn oherwydd system goleuadau stryd - statws Ffordd Gyfyngedig
- . - . 30 mph by Order due to the presence of no street lighting
- . - . 30 mya trwy Orchymyn oherwydd diffyg goleuadau stryd
- 40 mph / mya
- 50 mph / mya
- 60 mph National Speed Limit, due to no street lighting
- 60 mya Terfyn Cyflymder Cenedlaethol, oherwydd diffyg goleuadau stryd
- - - 60 mph by Order due to the presence of street lighting - De-restricted Road status
- - - 60 mya trwy Orchymyn oherwydd diffyg goleuadau stryd - statws Ffordd Wedi'i Dadgyfyngu
- - - 70 mph / mya
- Roads subject to separate Orders
- Ffyrdd sy'n destun Gorchmynion ar wahân
- County Boundary / Ffin y Sir



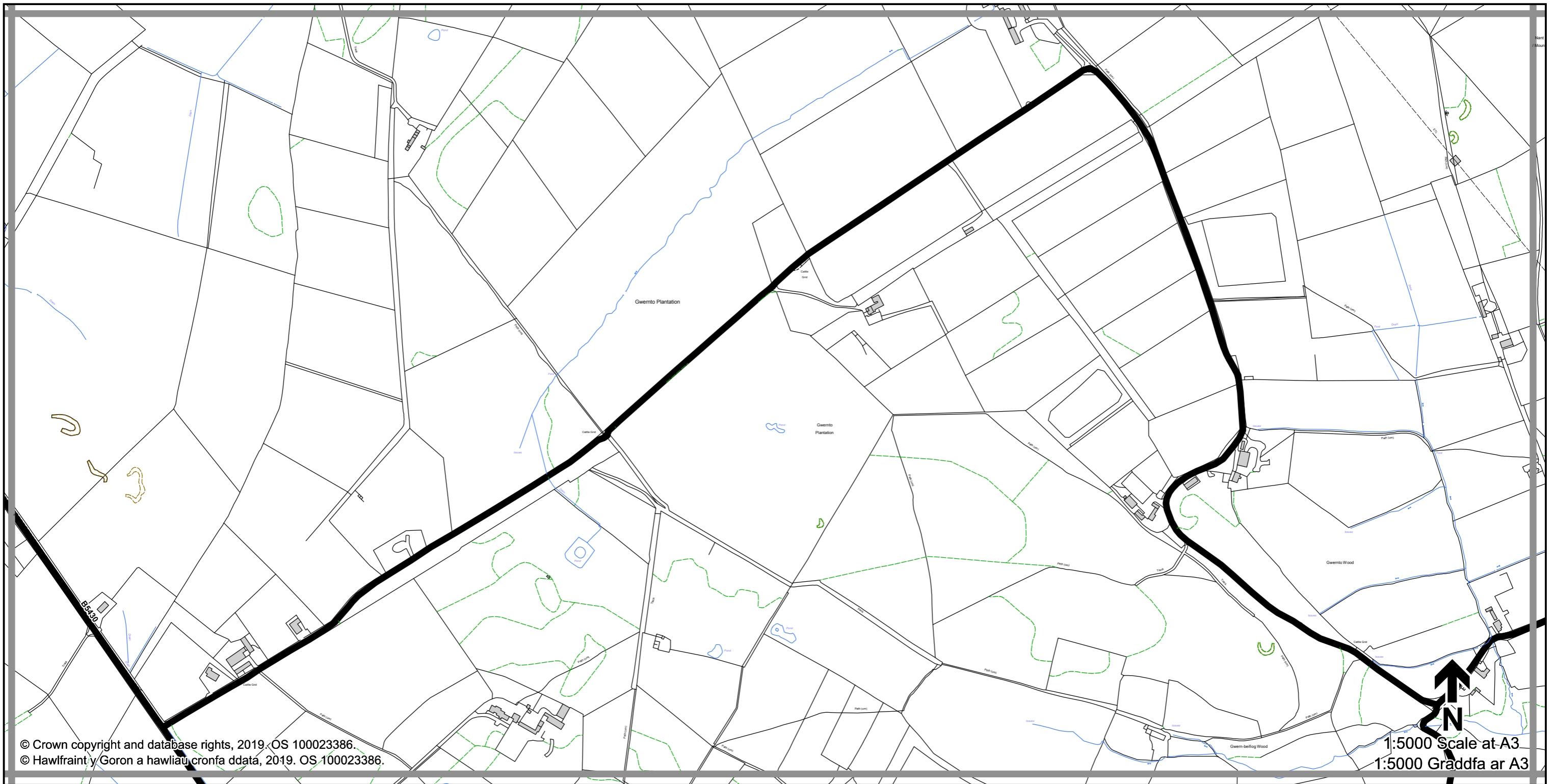
**THE FLINTSHIRE COUNTY COUNCIL (VARIOUS ROADS) (20MPH, 30MPH, 40MPH, 50MPH SPEED LIMITS AND DERESTRICTED ROADS) ORDER 20--**

**CYNGOR SIR Y FFLINT GORCHYMYN (AMRYWIOL FFYRDD) (TERFYN CYFLYMDER 20MYA, 30MYA, 40MYA, 50MYA A FFYRDD HEB EU CYFYNGU) 20--**

**Sheet  
J1  
Dalen**

**Sheet Revision Number:  
Rhif Adolgiad Y Ddalen: 1**

**Sheet Active from:  
Dalen yn weithredol o: --/--/20--**



**Legend / Eglurhad**

- 20 mph / mya
- 30 mph by default of a system of street lighting - Restricted Road status
- - - 30 mya yn ddiodyn oherwydd system goleuadau stryd - statws Ffordd Gyfyngedig
- - - 30 mph by Order due to the presence of no street lighting
- - - 30 mya trwy Orchymyn oherwydd diffyg goleuadau stryd
- 40 mph / mya
- 50 mph / mya
- 60 mph National Speed Limit, due to no street lighting
- 60 mya Terfyn Cyflymder Cenedlaethol, oherwydd diffyg goleuadau stryd
- - - 60 mph by Order due to the presence of street lighting - De-restricted Road status
- - - 60 mya trwy Orchymyn oherwydd diffyg goleuadau stryd - statws Ffordd Wedi'i Dadgyfyngu
- ■ ■ 70 mph / mya
- Roads subject to separate Orders
- Ffyrdd sy'n destun Gorchymynion ar wahân
- County Boundary / Ffin y Sir



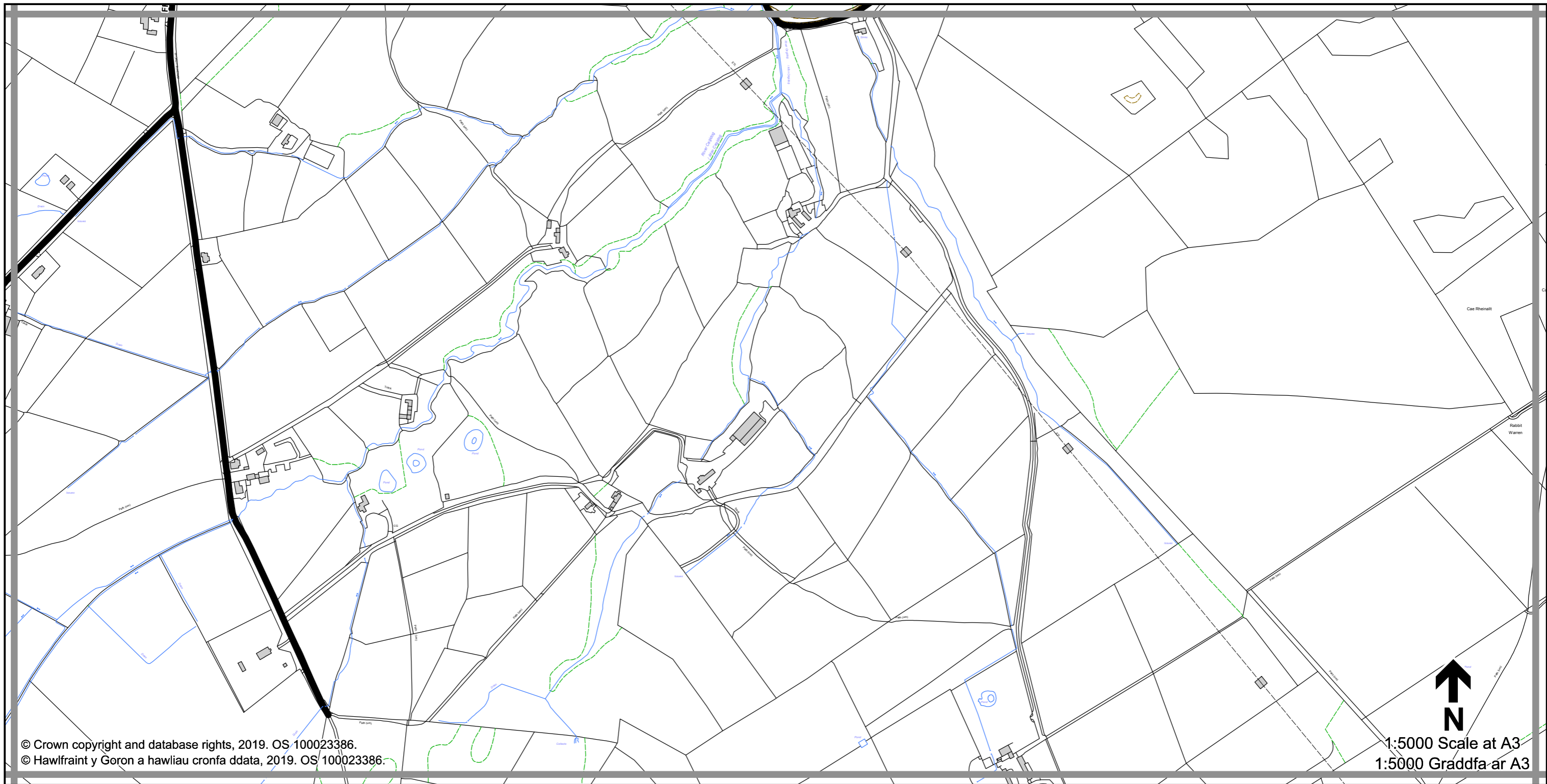
**THE FLINTSHIRE COUNTY COUNCIL (VARIOUS ROADS)  
 (20MPH, 30MPH, 40MPH, 50MPH SPEED LIMITS AND  
 DERESTRICTED ROADS) ORDER 20--**

**CYNGOR SIR Y FFLINT GORCHYMYN (AMRYWIOL FFYRDD)  
 (TERFYN CYFLYMDER 20MYA, 30MYA, 40MYA, 50MYA A  
 FFYRDD HEB EU CYFYNGU) 20--**

**Sheet  
 J2  
 Dalen**

**Sheet Revision Number:  
 Rhif Adolgiad Y Ddalen: 1**

**Sheet Active from:  
 Dalen yn weithredol o: --/--/20--**



© Crown copyright and database rights, 2019. OS 100023386.  
 © Hawlfraint y Goron a hawliau cronfa ddata, 2019. OS 100023386.

1:5000 Scale at A3  
 1:5000 Graddfa ar A3

**Legend / Eglurhad**

- 20 mph / mya
- 30 mph by default of a system of street lighting - Restricted Road status
- - - 30 mya yn ddiodyn oherwydd system goleuadau stryd - statws Ffordd Gyfyngedig
- . - . 30 mph by Order due to the presence of no street lighting
- . - . 30 mya trwy Orchymyn oherwydd diffyg goleuadau stryd
- 40 mph / mya
- 50 mph / mya
- 60 mph National Speed Limit, due to no street lighting
- 60 mya Terfyn Cyflymder Cenedlaethol, oherwydd diffyg goleuadau stryd
- - - 60 mph by Order due to the presence of street lighting - De-restricted Road status
- - - 60 mya trwy Orchymyn oherwydd diffyg goleuadau stryd – statws Ffordd Wedi'i Dadgyfyngu
- ■ ■ 70 mph / mya
- Roads subject to separate Orders
- Ffyrdd sy'n destun Gorchmynion ar wahân
- County Boundary / Ffin y Sir

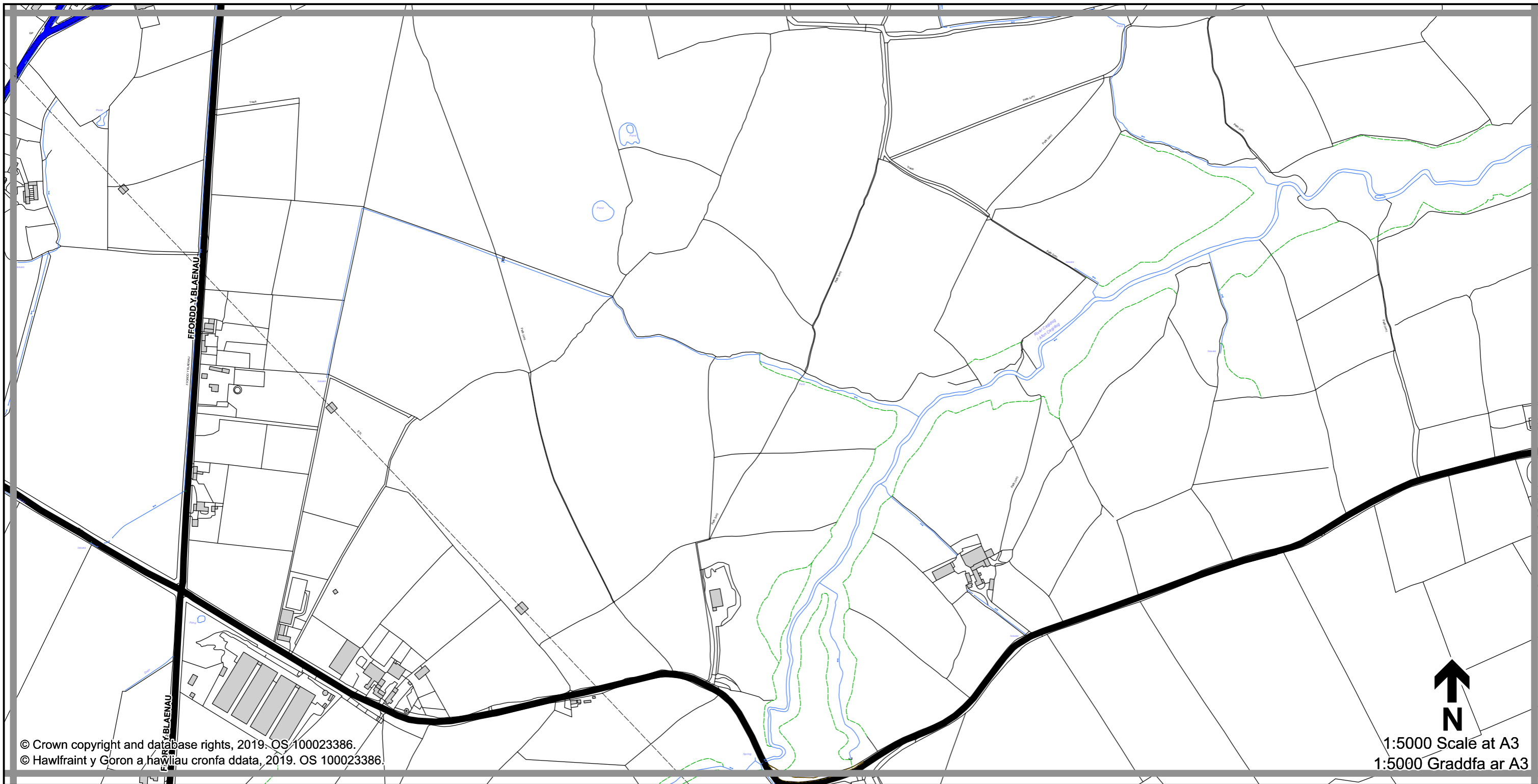


**THE FLINTSHIRE COUNTY COUNCIL (VARIOUS ROADS)  
 (20MPH, 30MPH, 40MPH, 50MPH SPEED LIMITS AND  
 DERESTRICTED ROADS) ORDER 20--**

**CYNGOR SIR Y FFLINT GORCHYMYN (AMRYWIOL FFYRDD)  
 (TERFYN CYFLYMDER 20MYA, 30MYA, 40MYA, 50MYA A  
 FFYRDD HEB EU CYFYNGU) 20--**

**Sheet  
 J3  
 Dalen**

**Sheet Revision Number:  
 Rhif Adolgiad Y Ddalen: 1**  
**Sheet Active from:  
 Dalen yn weithredol o: --/--/20--**



© Crown copyright and database rights, 2019. OS 100023386.  
 © Hawlfraint y Goron a hawliau cronfa ddata, 2019. OS 100023386.

1:5000 Scale at A3  
 1:5000 Graddfa ar A3

**Legend / Eglurhad**

- 20 mph / mya
- 30 mph by default of a system of street lighting - Restricted Road status
- 30 mya yn ddiodyn oherwydd system goleuadau stryd - statws Ffordd Gyfyngedig
- 30 mph by Order due to the presence of no street lighting
- 30 mya trwy Orchymyn oherwydd diffyg goleuadau stryd
- 40 mph / mya
- 50 mph / mya
- 60 mph National Speed Limit, due to no street lighting
- 60 mya Terfyn Cyflymder Cenedlaethol, oherwydd diffyg goleuadau stryd
- 60 mph by Order due to the presence of street lighting - De-restricted Road status
- 60 mya trwy Orchymyn oherwydd diffyg goleuadau stryd - statws Ffordd Wedi'i Dadgyfyngu
- 70 mph / mya
- Roads subject to separate Orders
- Ffyrdd sy'n destun Gorchymynion ar wahân
- County Boundary / Ffin y Sir

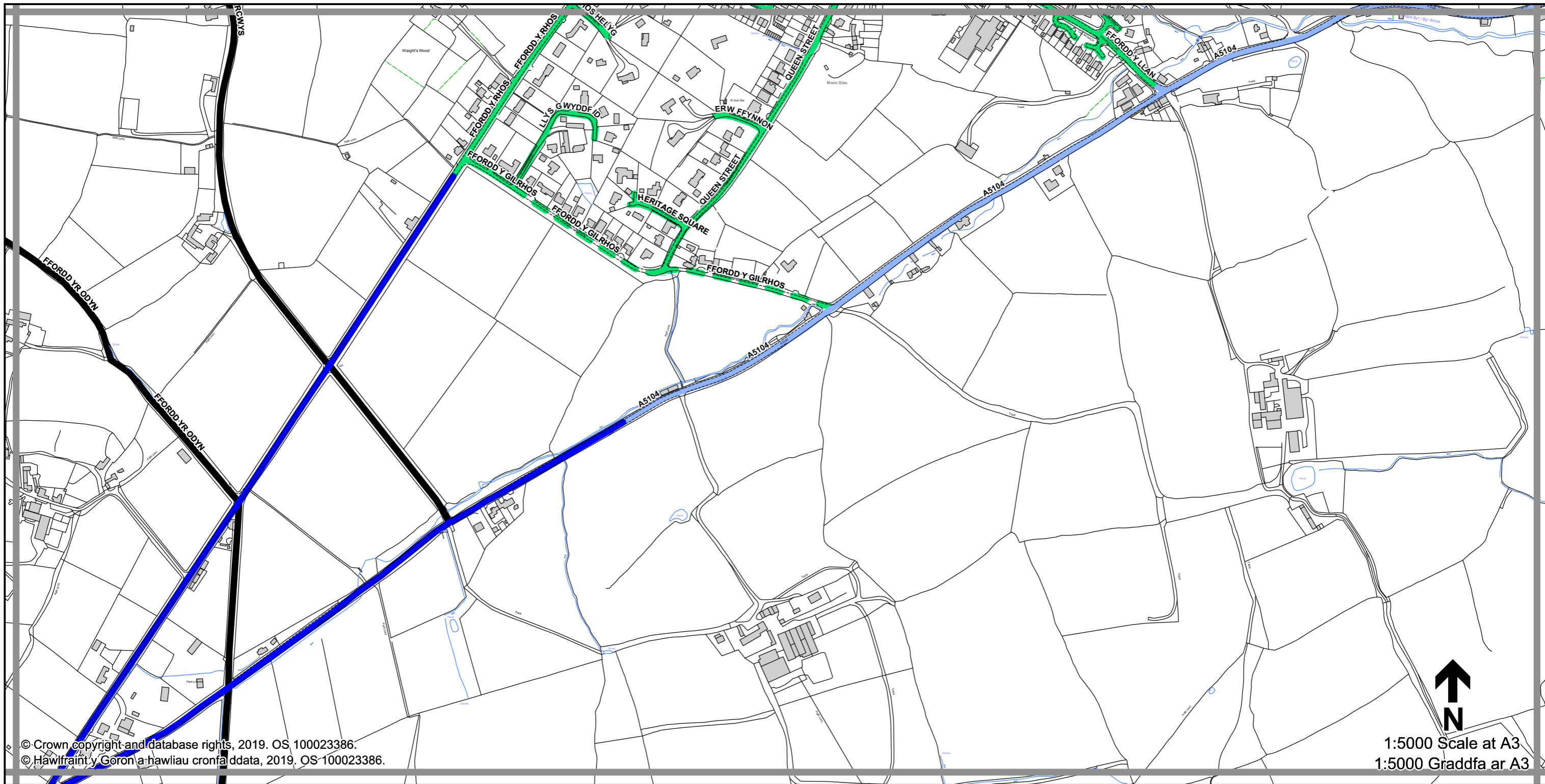


**THE FLINTSHIRE COUNTY COUNCIL (VARIOUS ROADS)  
 (20MPH, 30MPH, 40MPH, 50MPH SPEED LIMITS AND  
 DERESTRICTED ROADS) ORDER 20--**

**CYNGOR SIR Y FFLINT GORCHYMYN (AMRYWIOL FFYRDD)  
 (TERFYN CYFLYMDER 20MYA, 30MYA, 40MYA, 50MYA A  
 FFYRDD HEB EU CYFYNGU) 20--**

**Sheet  
 J4  
 Dalen**

**Sheet Revision Number:  
 Rhif Adolgiad Y Ddalen: 1**  
**Sheet Active from:  
 Dalen yn weithredol o: --/--/20--**



© Crown copyright and database rights, 2019. OS 100023386.  
 © Hawlfraint y Goron a hawliau cronfa ddata, 2019. OS-100023386.

1:5000 Scale at A3  
 1:5000 Graddfa ar A3

**Legend / Eglurhad**

- 20 mph / mya
- 30 mph by default of a system of street lighting - Restricted Road status
- 30 mya yn ddiodyn oherwydd system goleuadau stryd - statws Ffordd Gyfyngedig
- 30 mph by Order due to the presence of no street lighting
- 30 mya trwy Orchymyn oherwydd diffyg goleuadau stryd
- 40 mph / mya
- 50 mph / mya
- 60 mph National Speed Limit, due to no street lighting
- 60 mya Terfyn Cyflymder Cenedlaethol, oherwydd diffyg goleuadau stryd
- 60 mph by Order due to the presence of street lighting - De-restricted Road status
- 60 mya trwy Orchymyn oherwydd diffyg goleuadau stryd - statws Ffordd Wedi'i Dadgyfyngu
- 70 mph / mya
- Roads subject to separate Orders
- Ffyrdd sy'n destun Gorchmynion ar wahân
- County Boundary / Ffin y Sir



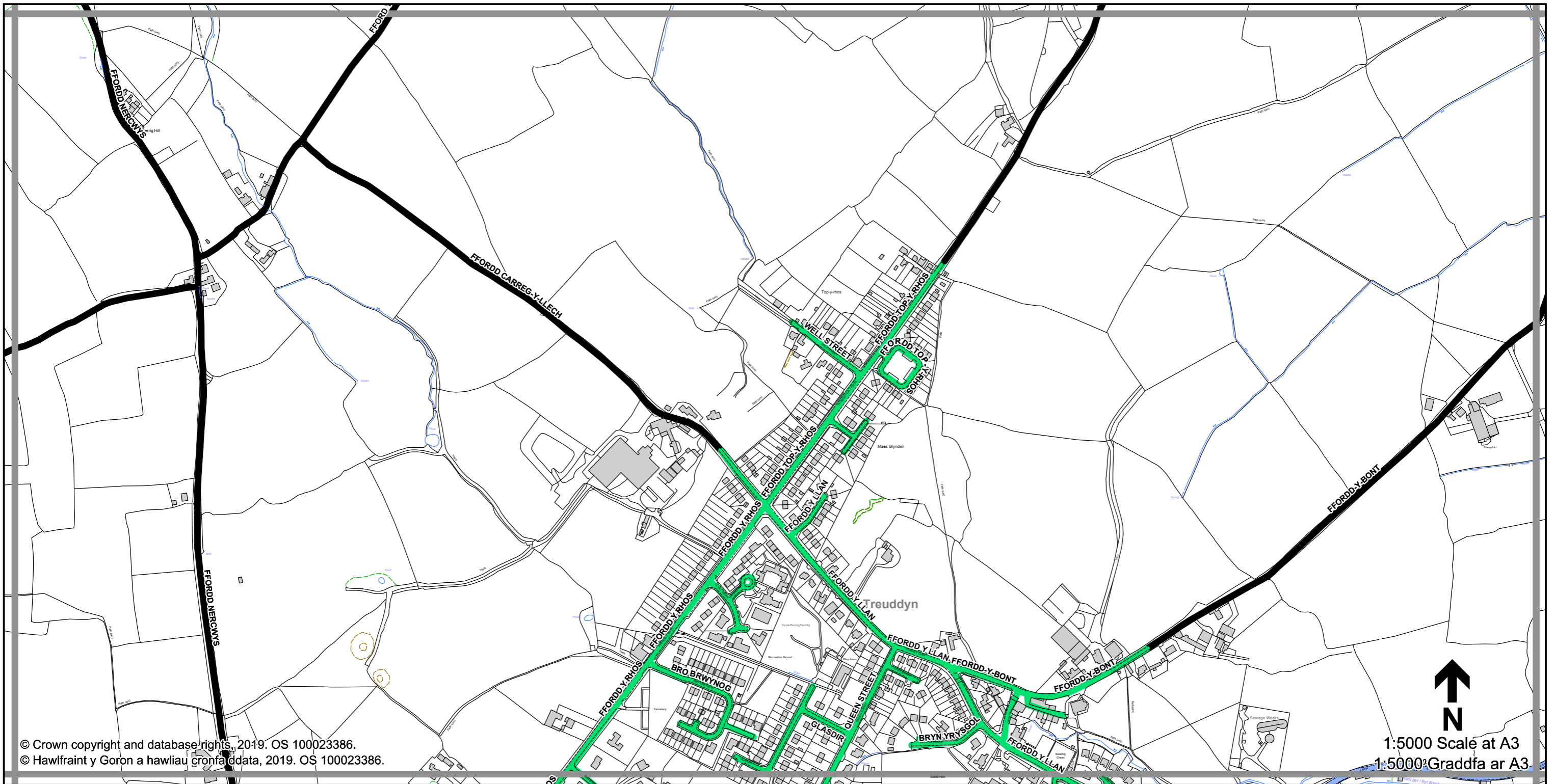
**THE FLINTSHIRE COUNTY COUNCIL (VARIOUS ROADS)  
 (20MPH, 30MPH, 40MPH, 50MPH SPEED LIMITS AND  
 DERESTRICTED ROADS) ORDER 20--**

**CYNGOR SIR Y FFLINT GORCHYMYN (AMRYWIOL FFYRDD)  
 (TERFYN CYFLYMDER 20MYA, 30MYA, 40MYA, 50MYA A  
 FFYRDD HEB EU CYFYNGU) 20--**

**Sheet  
 J5  
 Dalen**

**Sheet Revision Number:  
 Rhif Adolgiad Y Ddalen: 1**

**Sheet Active from:  
 Dalen yn weithredol o: --/--/20--**



**Legend / Eglurhad**

- 20 mph / mya
- 30 mph by default of a system of street lighting - Restricted Road status
- - - 30 mya yn ddiodyn oherwydd system goleuadau stryd - statws Ffordd Gyfyngedig
- - - 30 mph by Order due to the presence of no street lighting
- - - 30 mya trwy Orchymyn oherwydd diffyg goleuadau stryd
- 40 mph / mya
- 50 mph / mya
- 60 mph National Speed Limit, due to no street lighting
- 60 mya Terfyn Cyflymder Cenedlaethol, oherwydd diffyg goleuadau stryd
- - - 60 mph by Order due to the presence of street lighting - De-restricted Road status
- - - 60 mya trwy Orchymyn oherwydd diffyg goleuadau stryd - statws Ffordd Wedi'i Dadgyfyngu
- ■ ■ 70 mph / mya
- Roads subject to separate Orders
- Ffyrrd sy'n destun Gorchmynion ar wahân
- County Boundary / Ffin y Sir

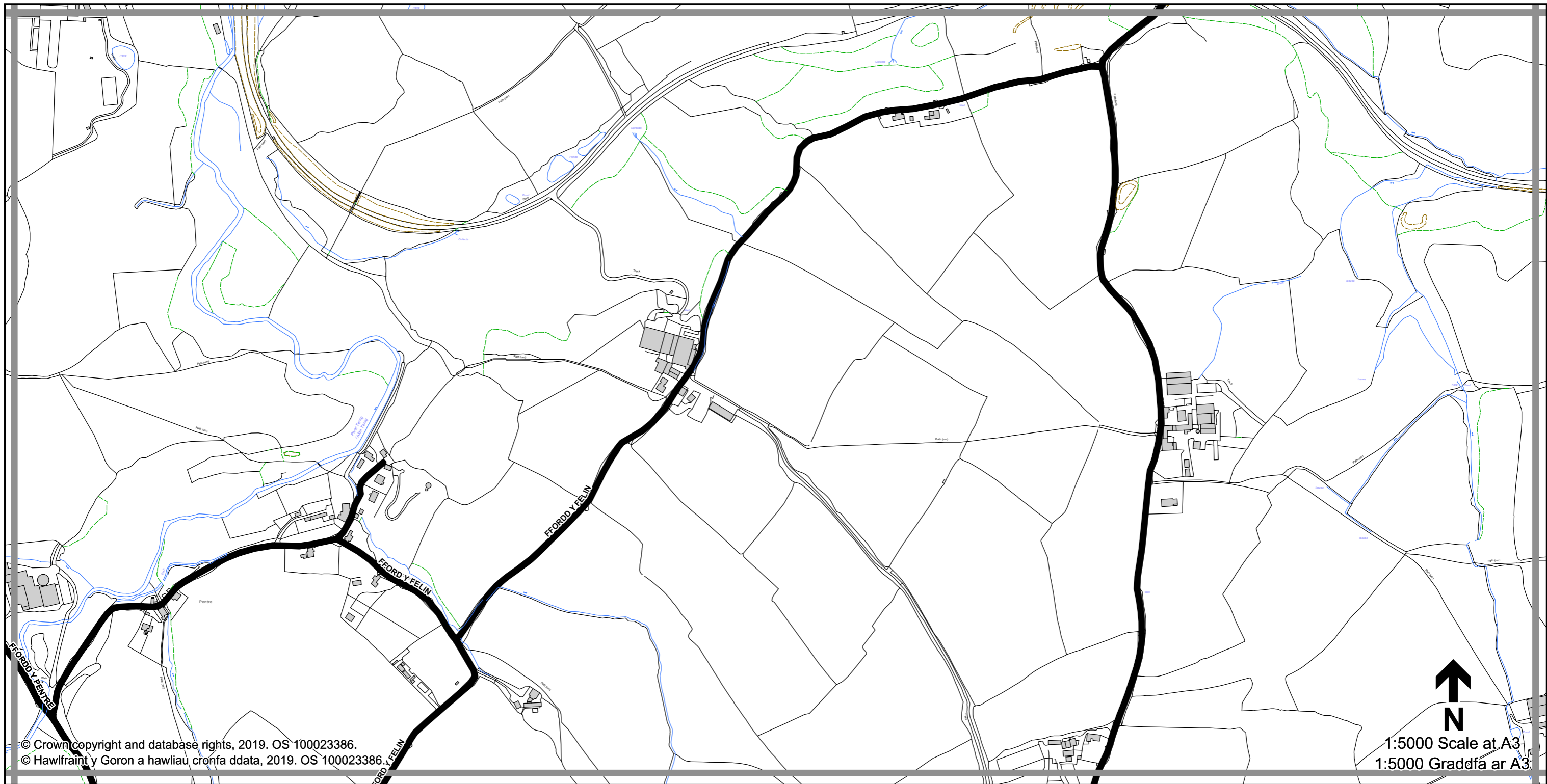


**THE FLINTSHIRE COUNTY COUNCIL (VARIOUS ROADS)  
 (20MPH, 30MPH, 40MPH, 50MPH SPEED LIMITS AND  
 DERESTRICTED ROADS) ORDER 20--**

**CYNGOR SIR Y FFLINT GORCHMYN (AMRYWIOL FFYRDD)  
 (TERFYN CYFLYMDER 20MYA, 30MYA, 40MYA, 50MYA A  
 FFYRDD HEB EU CYFYNGU) 20--**

**Sheet  
 J6  
 Dalen**













**Sheet Revision Number:  
 Rhif Adolgiad Y Ddalen: 1**  
**Sheet Active from:  
 Dalen yn weithredol o: --/--/20--**



© Crown copyright and database rights, 2019. OS 100023386.  
 © Hawlfraint y Goron a hawliau cronfa ddata, 2019. OS 100023386.

1:5000 Scale at A3  
 1:5000 Graddfa ar A3

**Legend / Eglurhad**

- |  |   |
|--|---|
|  20 mph / mya   |  60 mph National Speed Limit, due to no street lighting                                 |
|  30 mph by default of a system of street lighting - Restricted Road status    |  60 mya Terfyn Cyflymder Cenedlaethol, oherwydd diffyg goleuadau stryd                  |
|  30 mya yn ddiodyn oherwydd system goleuadau stryd - statws Ffordd Gyfyngedig |  60 mph by Order due to the presence of street lighting - De-restricted Road status     |
|  30 mph by Order due to the presence of no street lighting                    |  60 mya trwy Orchymyn oherwydd diffyg goleuadau stryd - statws Ffordd Wedi'i Dadgyfyngu |
|  30 mya trwy Orchymyn oherwydd diffyg goleuadau stryd                         |  70 mph / mya   |
|  40 mph / mya   |  Roads subject to separate Orders   |
|  50 mph / mya   |  Ffyrdd sy'n destun Gorchmynion ar wahân  |
|  |  County Boundary / Ffin y Sir   |



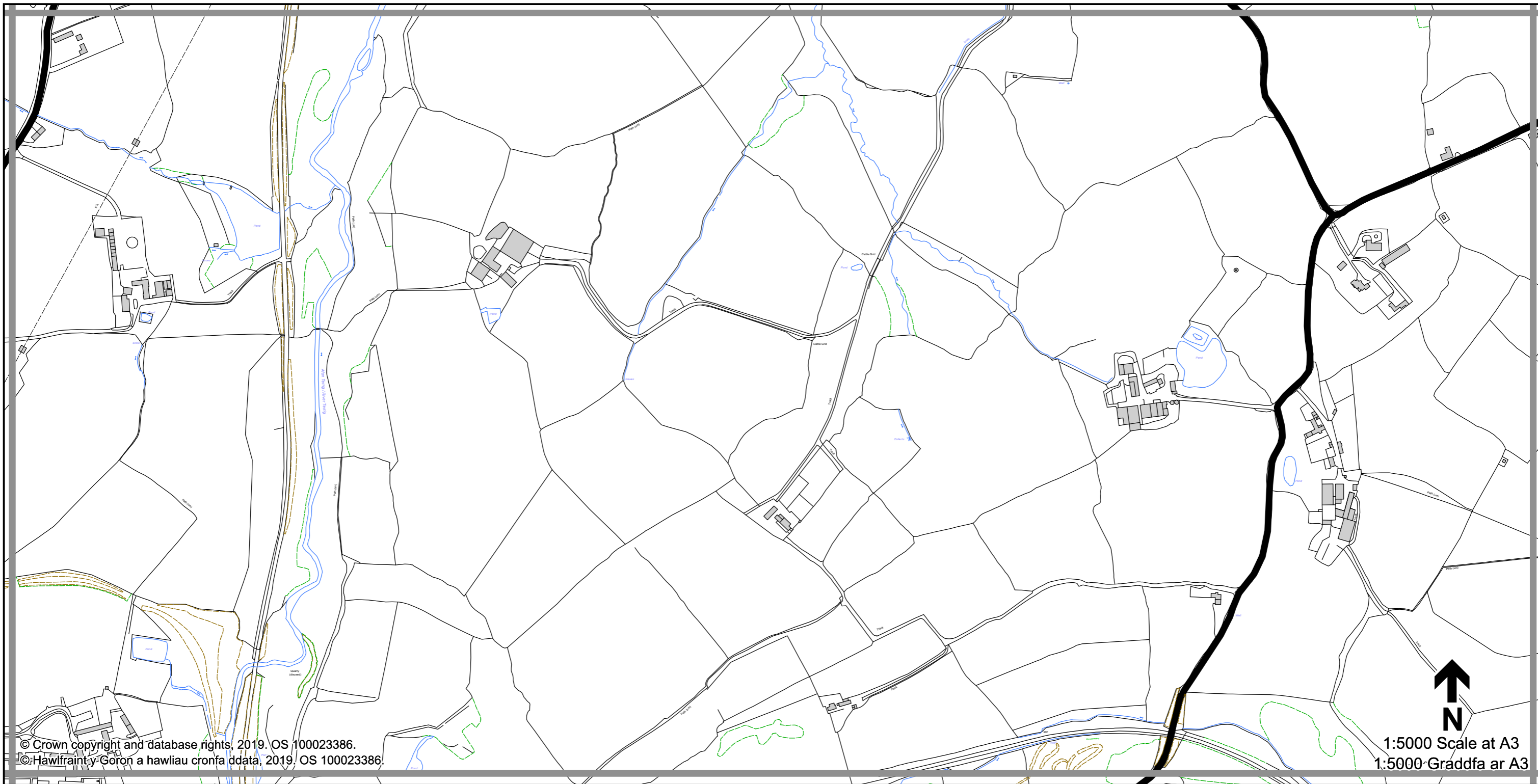
**THE FLINTSHIRE COUNTY COUNCIL (VARIOUS ROADS) (20MPH, 30MPH, 40MPH, 50MPH SPEED LIMITS AND DERESTRICTED ROADS) ORDER 20--**

**CYNGOR SIR Y FFLINT GORCHYMYN (AMRYWIOL FFYRDD) (TERFYN CYFLYMDER 20MYA, 30MYA, 40MYA, 50MYA A FFYRDD HEB EU CYFYNGU) 20--**

**Sheet  
 J7  
 Dalen**

**Sheet Revision Number:  
 Rhif Adolgiad Y Ddalen: 1  
 Sheet Active from:  
 Dalen yn weithredol o: --/--/20--**





© Crown copyright and database rights, 2019. OS 100023386.  
 © Hawlfraint y Goron a hawliau cronfa ddata, 2019. OS 100023386.

1:5000 Scale at A3  
 1:5000 Graddfa ar A3

**Legend / Eglurhad**

- 20 mph / mya
- 30 mph by default of a system of street lighting - Restricted Road status
- 30 mya yn ddiodyn oherwydd system goleuadau stryd - statws Ffordd Gyfyngedig
- 30 mph by Order due to the presence of no street lighting
- 30 mya trwy Orchymyn oherwydd diffyg goleuadau stryd
- 40 mph / mya
- 50 mph / mya
- 60 mph National Speed Limit, due to no street lighting
- 60 mya Terfyn Cyflymder Cenedlaethol, oherwydd diffyg goleuadau stryd
- 60 mph by Order due to the presence of street lighting - De-restricted Road status
- 60 mya trwy Orchymyn oherwydd diffyg goleuadau stryd - statws Ffordd Wedi'i Dadgyfyngu
- 70 mph / mya
- Roads subject to separate Orders
- Ffyrrd sy'n destun Gorchymynion ar wahân
- County Boundary / Ffin y Sir

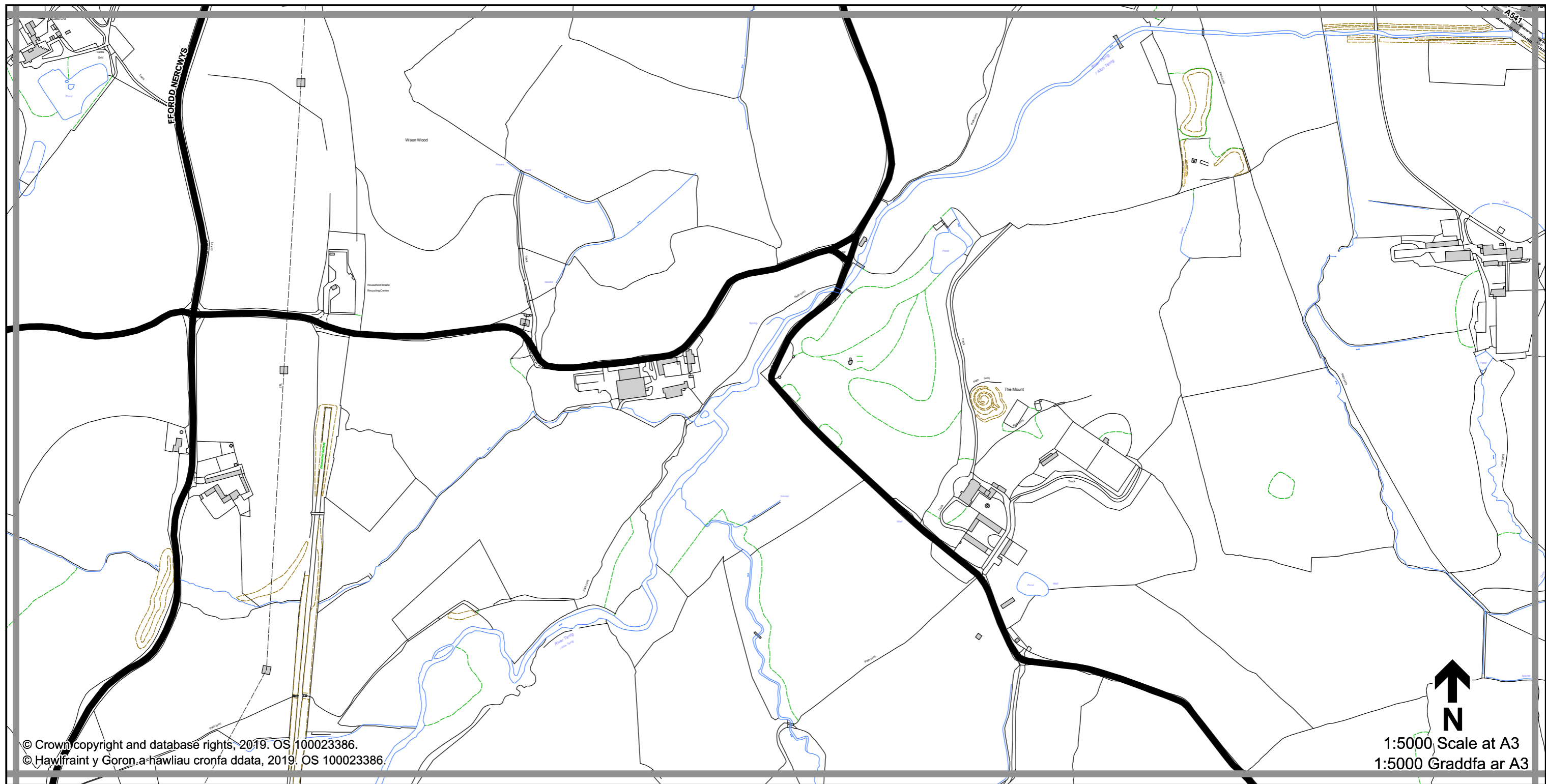


**THE FLINTSHIRE COUNTY COUNCIL (VARIOUS ROADS)  
 (20MPH, 30MPH, 40MPH, 50MPH SPEED LIMITS AND  
 DERESTRICTED ROADS) ORDER 20--**

**CYNGOR SIR Y FFLINT GORCHYMYN (AMRYWIOL FFYRDD)  
 (TERFYN CYFLYMDER 20MYA, 30MYA, 40MYA, 50MYA A  
 FFYRDD HEB EU CYFYNGU) 20--**

**Sheet  
 J8  
 Dalen**

**Sheet Revision Number:  
 Rhif Adolgiad Y Ddalen: 1**  
**Sheet Active from:  
 Dalen yn weithredol o: --/--/20--**



© Crown copyright and database rights, 2019. OS 100023386.  
 © Hawffraint y Goron a hawliau cronfa ddata, 2019. OS 100023386.

1:5000 Scale at A3  
 1:5000 Graddfa ar A3

**Legend / Eglurhad**

- 20 mph / mya
- 30 mph by default of a system of street lighting - Restricted Road status
- - - 30 mya yn ddiodyn oherwydd system goleuadau stryd - statws Ffordd Gyfyngedig
- · - · 30 mph by Order due to the presence of no street lighting
- · - · 30 mya trwy Orchymyn oherwydd diffyg goleuadau stryd
- 40 mph / mya
- 50 mph / mya
- 60 mph National Speed Limit, due to no street lighting
- 60 mya Terfyn Cyflymder Cenedlaethol, oherwydd diffyg goleuadau stryd
- 60 mph by Order due to the presence of street lighting - De-restricted Road status
- 60 mya trwy Orchymyn oherwydd diffyg goleuadau stryd – statws Ffordd Wedi'i Dadgyfyngu
- 70 mph / mya
- Roads subject to separate Orders
- Ffyrrd sy'n destun Gorchmynion ar wahân
- County Boundary / Ffin y Sir

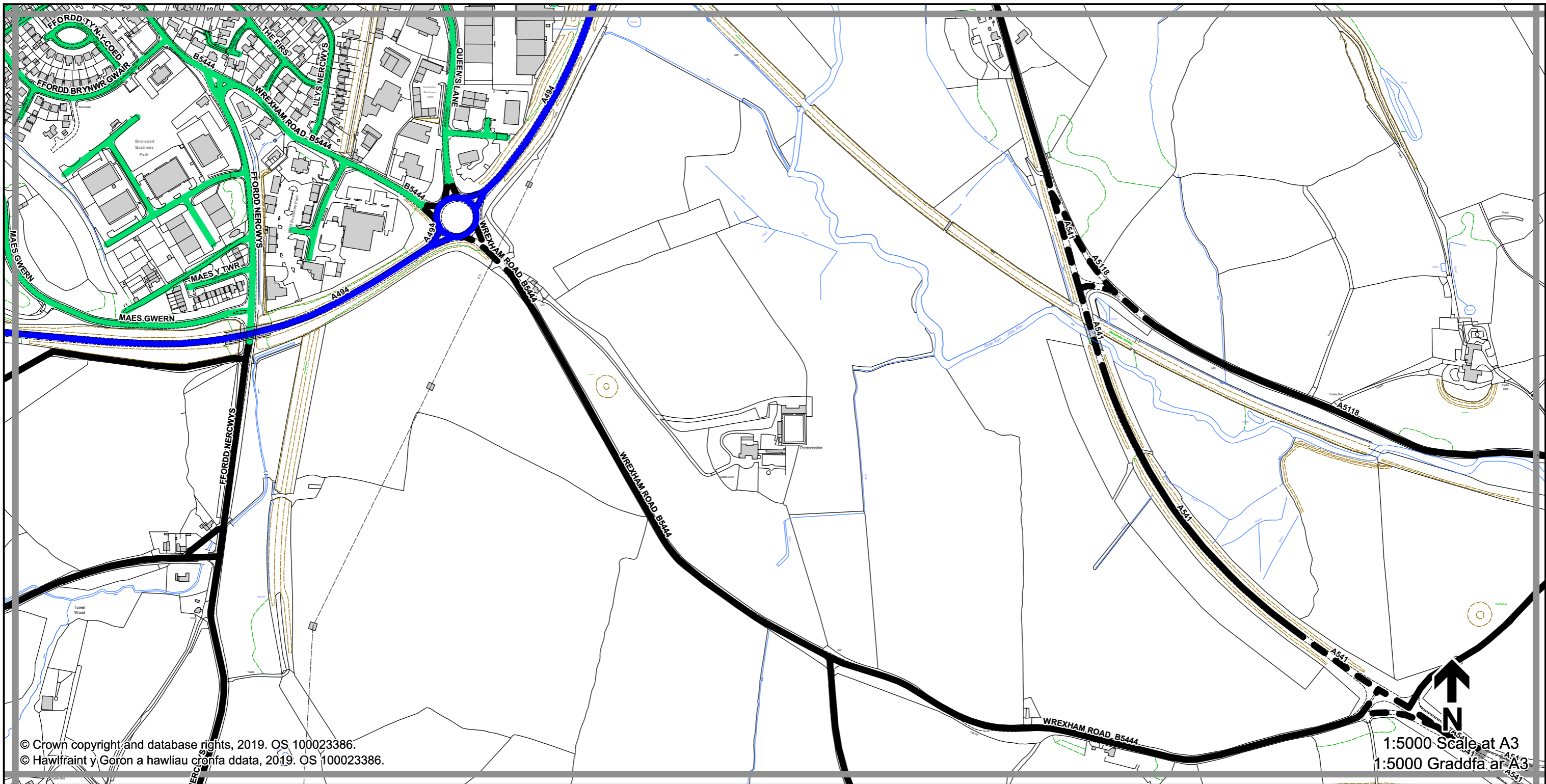


**THE FLINTSHIRE COUNTY COUNCIL (VARIOUS ROADS)  
 (20MPH, 30MPH, 40MPH, 50MPH SPEED LIMITS AND  
 DERESTRICTED ROADS) ORDER 20--**

**CYNGOR SIR Y FFLINT GORCHYMYN (AMRYWIOL FFYRDD)  
 (TERFYN CYFLYMDER 20MYA, 30MYA, 40MYA, 50MYA A  
 FFYRDD HEB EU CYFYNGU) 20--**

**Sheet  
 J9  
 Dalen**

**Sheet Revision Number:  
 Rhif Adolgiad Y Ddalen: 1**  
**Sheet Active from:  
 Dalen yn weithredol o: --/--/20--**



**Legend / Eglurhad**

- 20 mph / mya
- 30 mph by default of a system of street lighting - Restricted Road status
- - - 30 mya yn ddiodyn oherwydd system goleuadau stryd - statws Ffordd Gyfyngedig
- - - 30 mph by Order due to the presence of no street lighting
- - - 30 mya trwy Orchymyn oherwydd diffyg goleuadau stryd
- 40 mph / mya
- 50 mph / mya
- 60 mph National Speed Limit, due to no street lighting
- 60 mya Terfyn Cyflymder Cenedlaethol, oherwydd diffyg goleuadau stryd
- - - 60 mph by Order due to the presence of street lighting - De-restricted Road status
- - - 60 mya trwy Orchymyn oherwydd diffyg goleuadau stryd - statws Ffordd Wedi'i Dadgyfyngu
- ■ ■ 70 mph / mya
- Roads subject to separate Orders
- Ffydd sy'n destun Gorchymynion ar wahân
- County Boundary / Ffin y Sir



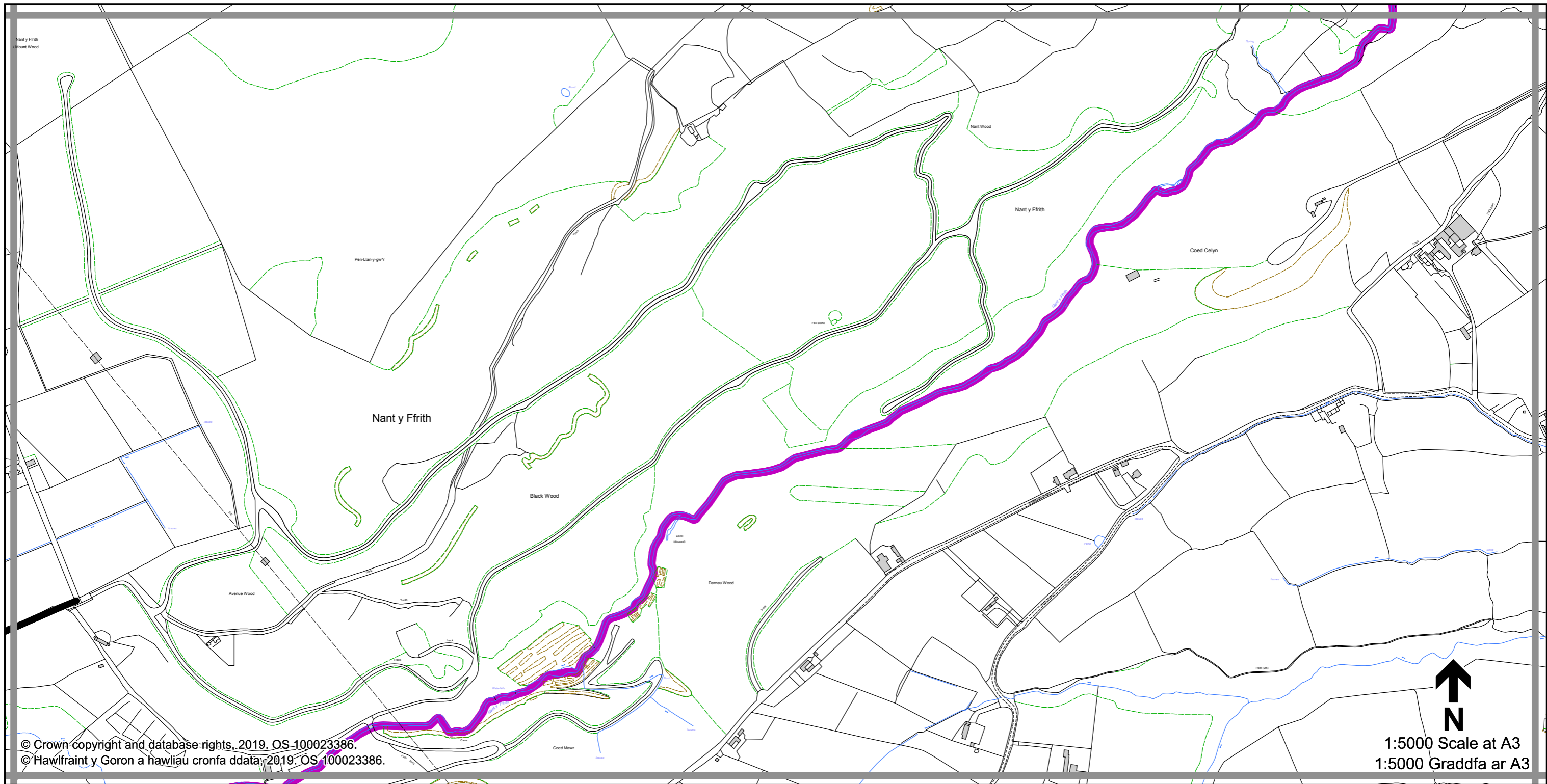
**THE FLINTSHIRE COUNTY COUNCIL (VARIOUS ROADS)  
 (20MPH, 30MPH, 40MPH, 50MPH SPEED LIMITS AND  
 DERESTRICTED ROADS) ORDER 20--**

**CYNGOR SIR Y FFLINT GORCHYMYN (AMRYWIOL FFYRDD)  
 (TERFYN CYFLYMDER 20MYA, 30MYA, 40MYA, 50MYA A  
 FFYRDD HEB EU CYFYNGU) 20--**

**Sheet  
 J10  
 Dalen**

**Sheet Revision Number:  
 Rhif Adolgiad Y Ddalen: 1**

**Sheet Active from:  
 Dalen yn weithredol o: --/--/20--**



© Crown copyright and database rights, 2019. OS 100023386.  
 © Hawffraint y Goron a hawliau cronfa ddata, 2019. OS 100023386.

1:5000 Scale at A3  
 1:5000 Graddfa ar A3

**Legend / Eglurhad**

- 20 mph / mya
- 30 mph by default of a system of street lighting - Restricted Road status
- - - 30 mya yn ddiodyn oherwydd system goleuadau stryd - statws Ffordd Gyfyngedig
- · - · 30 mph by Order due to the presence of no street lighting
- · - · 30 mya trwy Orchymyn oherwydd diffyg goleuadau stryd
- 40 mph / mya
- 50 mph / mya
- 60 mph National Speed Limit, due to no street lighting
- 60 mya Terfyn Cyflymder Cenedlaethol, oherwydd diffyg goleuadau stryd
- - - 60 mph by Order due to the presence of street lighting - De-restricted Road status
- - - 60 mya trwy Orchymyn oherwydd diffyg goleuadau stryd - statws Ffordd Wedi'i Dadgyfyngu
- ■ ■ 70 mph / mya
- Roads subject to separate Orders
- Ffyrrd sy'n destun Gorchmynion ar wahân
- County Boundary / Ffin y Sir

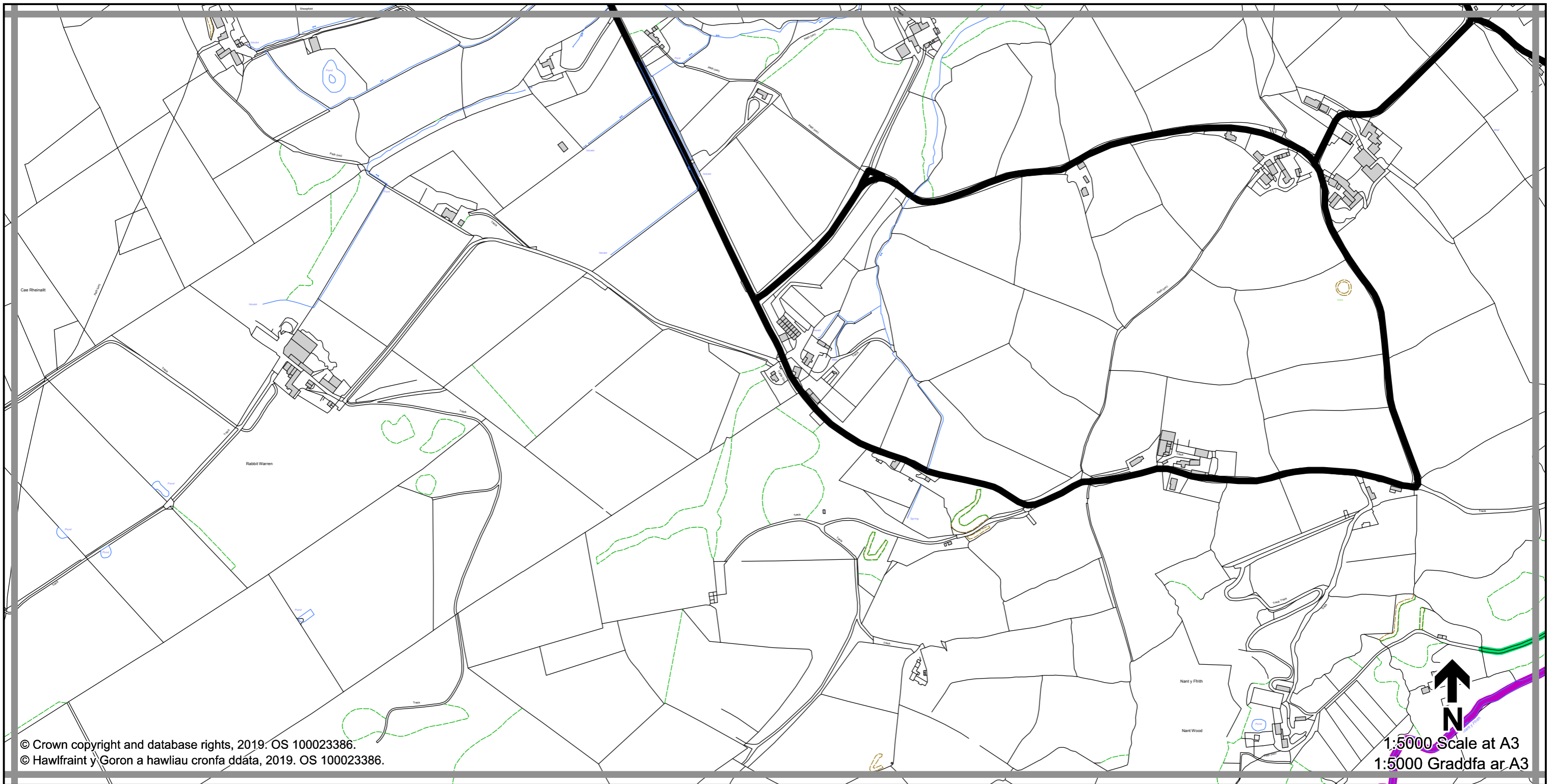


**THE FLINTSHIRE COUNTY COUNCIL (VARIOUS ROADS)  
 (20MPH, 30MPH, 40MPH, 50MPH SPEED LIMITS AND  
 DERESTRICTED ROADS) ORDER 20--**

**CYNGOR SIR Y FFLINT GORCHYMYN (AMRYWIOL FFYRDD)  
 (TERFYN CYFLYMDER 20MYA, 30MYA, 40MYA, 50MYA A  
 FFYRDD HEB EU CYFYNGU) 20--**

**Sheet  
 K2  
 Dalen**

**Sheet Revision Number:  
 Rhif Adolgiad Y Ddalen: 1**  
**Sheet Active from:  
 Dalen yn weithredol o: --/--/20--**



© Crown copyright and database rights, 2019. OS 100023386.  
 © Hawlfraint y Goron a hawliau cronfa ddata, 2019. OS 100023386.

1:5000 Scale at A3  
 1:5000 Graddfa ar A3

**Legend / Eglurhad**

- 20 mph / mya
- 30 mph by default of a system of street lighting - Restricted Road status
- - - 30 mya yn ddiodyn oherwydd system goleuadau stryd - statws Ffordd Gyfyngedig
- - - 30 mph by Order due to the presence of no street lighting
- - - 30 mya trwy Orchymyn oherwydd diffyg goleuadau stryd
- 40 mph / mya
- 50 mph / mya
- 60 mph National Speed Limit, due to no street lighting
- 60 mya Terfyn Cyflymder Cenedlaethol, oherwydd diffyg goleuadau stryd
- - - 60 mph by Order due to the presence of street lighting - De-restricted Road status
- - - 60 mya trwy Orchymyn oherwydd diffyg goleuadau stryd - statws Ffordd Wedi'i Dadgyfyngu
- ■ ■ 70 mph / mya
- Roads subject to separate Orders
- Ffyrrd sy'n destun Gorchmynion ar wahân
- County Boundary / Ffin y Sir

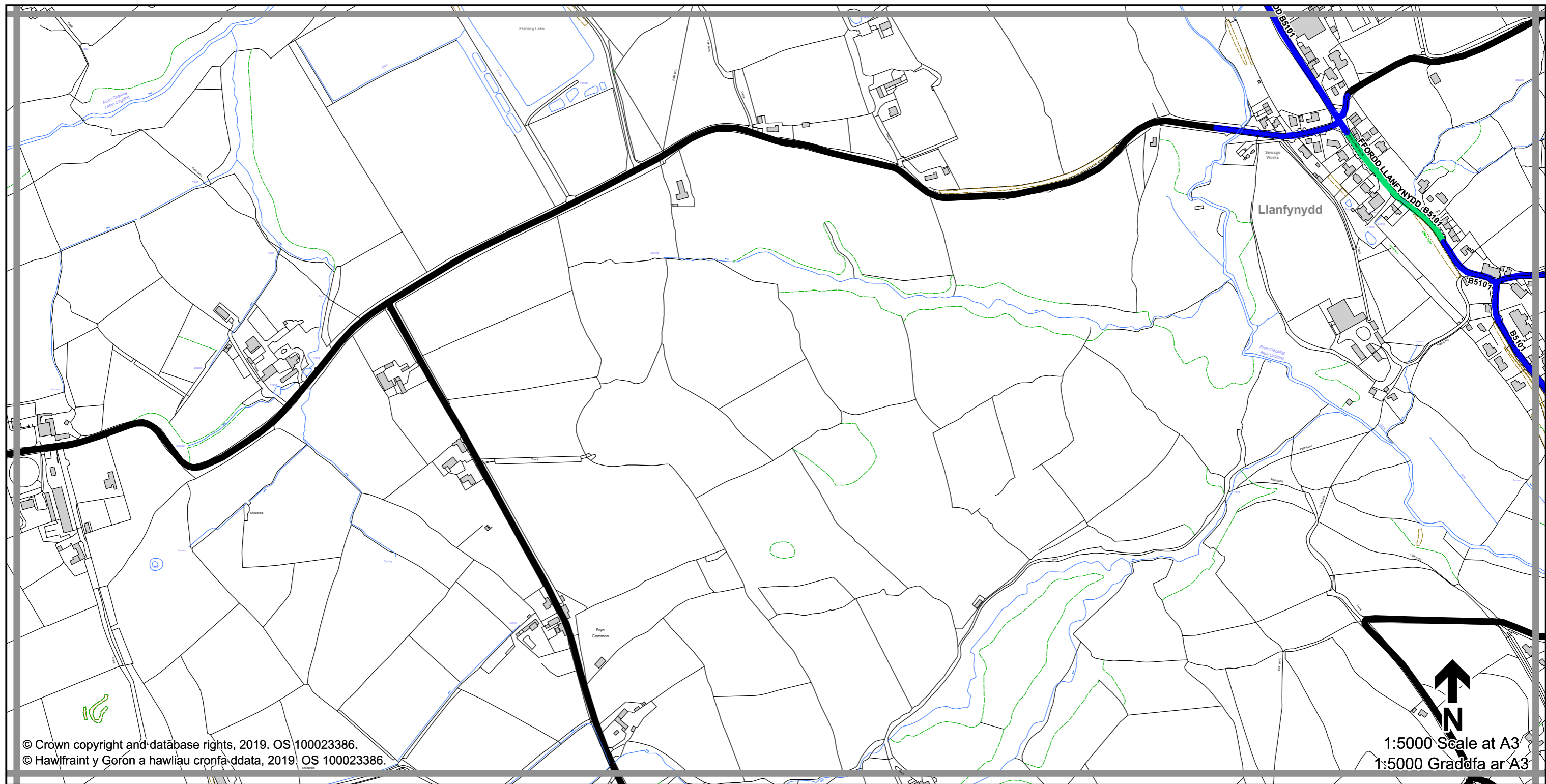


**THE FLINTSHIRE COUNTY COUNCIL (VARIOUS ROADS)  
 (20MPH, 30MPH, 40MPH, 50MPH SPEED LIMITS AND  
 DERESTRICTED ROADS) ORDER 20--**

**CYNGOR SIR Y FFLINT GORCHYMYN (AMRYWIOL FFYRDD)  
 (TERFYN CYFLYMDER 20MYA, 30MYA, 40MYA, 50MYA A  
 FFYRDD HEB EU CYFYNGU) 20--**

**Sheet  
 K3  
 Dalen**

**Sheet Revision Number:  
 Rhif Adolgiad Y Ddalen: 1**  
**Sheet Active from:  
 Dalen yn weithredol o: --/--/20--**



© Crown copyright and database rights, 2019. OS 100023386.  
 © Hawffraint y Goron a hawliau cronfa ddata, 2019. OS 100023386.

1:5000 Scale at A3  
 1:5000 Graddfa ar A3

**Legend / Eglurhad**

- 20 mph / mya
- 30 mph by default of a system of street lighting - Restricted Road status
- - - 30 mya yn ddiodyn oherwydd system goleuadau stryd - statws Ffordd Gyfyngedig
- . - . 30 mph by Order due to the presence of no street lighting
- . - . 30 mya trwy Orchymyn oherwydd diffyg goleuadau stryd
- 40 mph / mya
- 50 mph / mya
- 60 mph National Speed Limit, due to no street lighting
- 60 mya Terfyn Cyflymder Cenedlaethol, oherwydd diffyg goleuadau stryd
- - - 60 mph by Order due to the presence of street lighting - De-restricted Road status
- - - 60 mya trwy Orchymyn oherwydd diffyg goleuadau stryd - statws Ffordd Wedi'i Dadgyfyngu
- ■ ■ 70 mph / mya
- Roads subject to separate Orders
- Ffyrdd sy'n destun Gorchmynion ar wahân
- County Boundary / Ffin y Sir

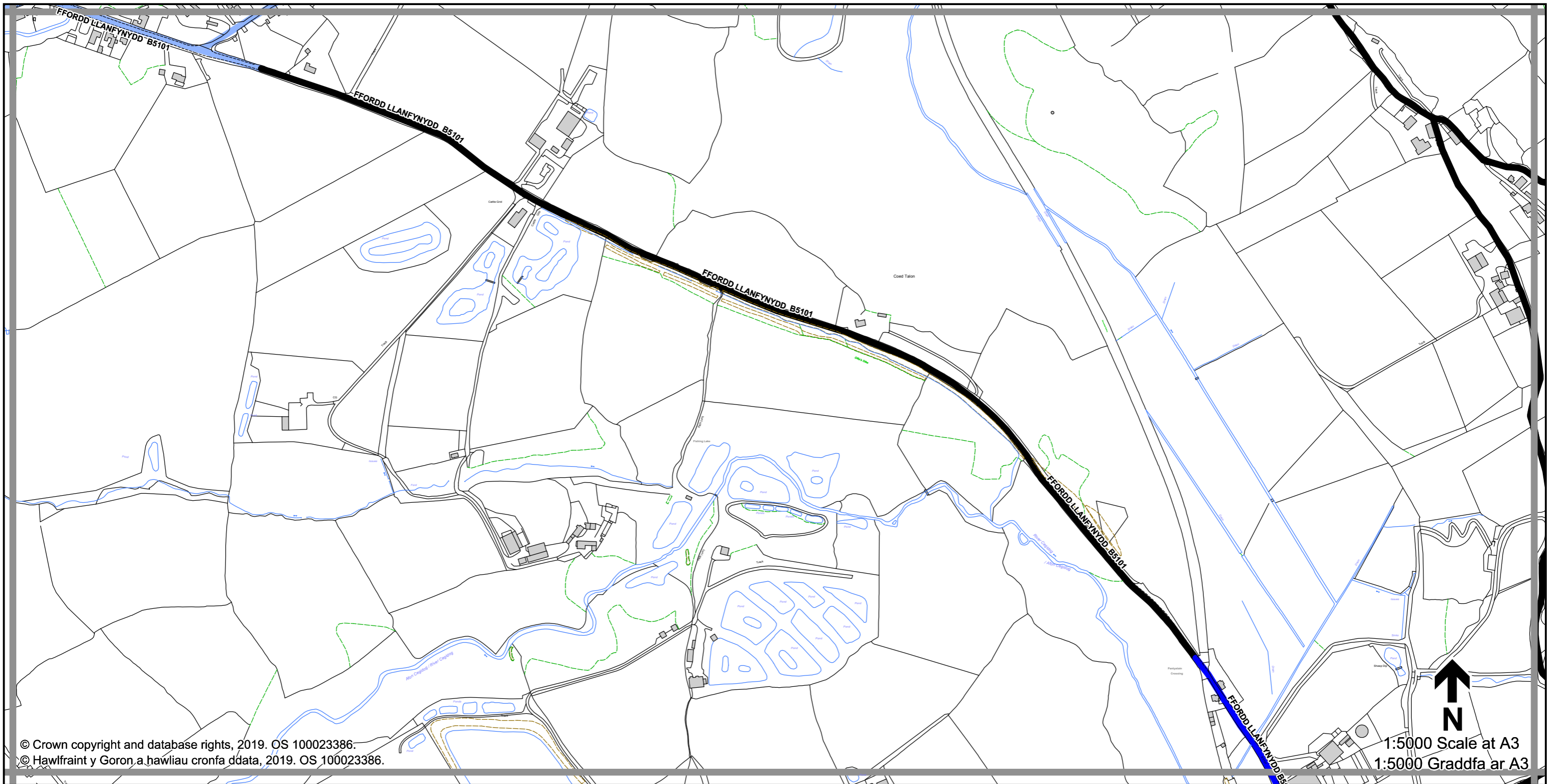


**THE FLINTSHIRE COUNTY COUNCIL (VARIOUS ROADS)  
 (20MPH, 30MPH, 40MPH, 50MPH SPEED LIMITS AND  
 DERESTRICTED ROADS) ORDER 20--**

**CYNGOR SIR Y FFLINT GORCHYMYN (AMRYWIOL FFYRDD)  
 (TERFYN CYFLYMDER 20MYA, 30MYA, 40MYA, 50MYA A  
 FFYRDD HEB EU CYFYNGU) 20--**

**Sheet  
 K4  
 Dalen**

**Sheet Revision Number:  
 Rhif Adolgiad Y Ddalen: 1**  
**Sheet Active from:  
 Dalen yn weithredol o: --/--/20--**



© Crown copyright and database rights, 2019. OS 100023386.  
 © Hawlfraint y Goron a hawliau cronfa ddata, 2019. OS 100023386.

1:5000 Scale at A3  
 1:5000 Graddfa ar A3

**Legend / Eglurhad**

- 20 mph / mya
- 30 mph by default of a system of street lighting - Restricted Road status
- - - 30 mya yn ddiodyn oherwydd system goleuadau stryd - statws Ffordd Gyfyngedig
- - - 30 mph by Order due to the presence of no street lighting
- - - 30 mya trwy Orchymyn oherwydd diffyg goleuadau stryd
- 40 mph / mya
- 50 mph / mya
- 60 mph National Speed Limit, due to no street lighting
- 60 mya Terfyn Cyflymder Cenedlaethol, oherwydd diffyg goleuadau stryd
- - - 60 mph by Order due to the presence of street lighting - De-restricted Road status
- - - 60 mya trwy Orchymyn oherwydd diffyg goleuadau stryd - statws Ffordd Wedi'i Dadgyfyngu
- ■ ■ 70 mph / mya
- Roads subject to separate Orders
- Ffyrrdd sy'n destun Gorchmynion ar wahân
- County Boundary / Ffin y Sir

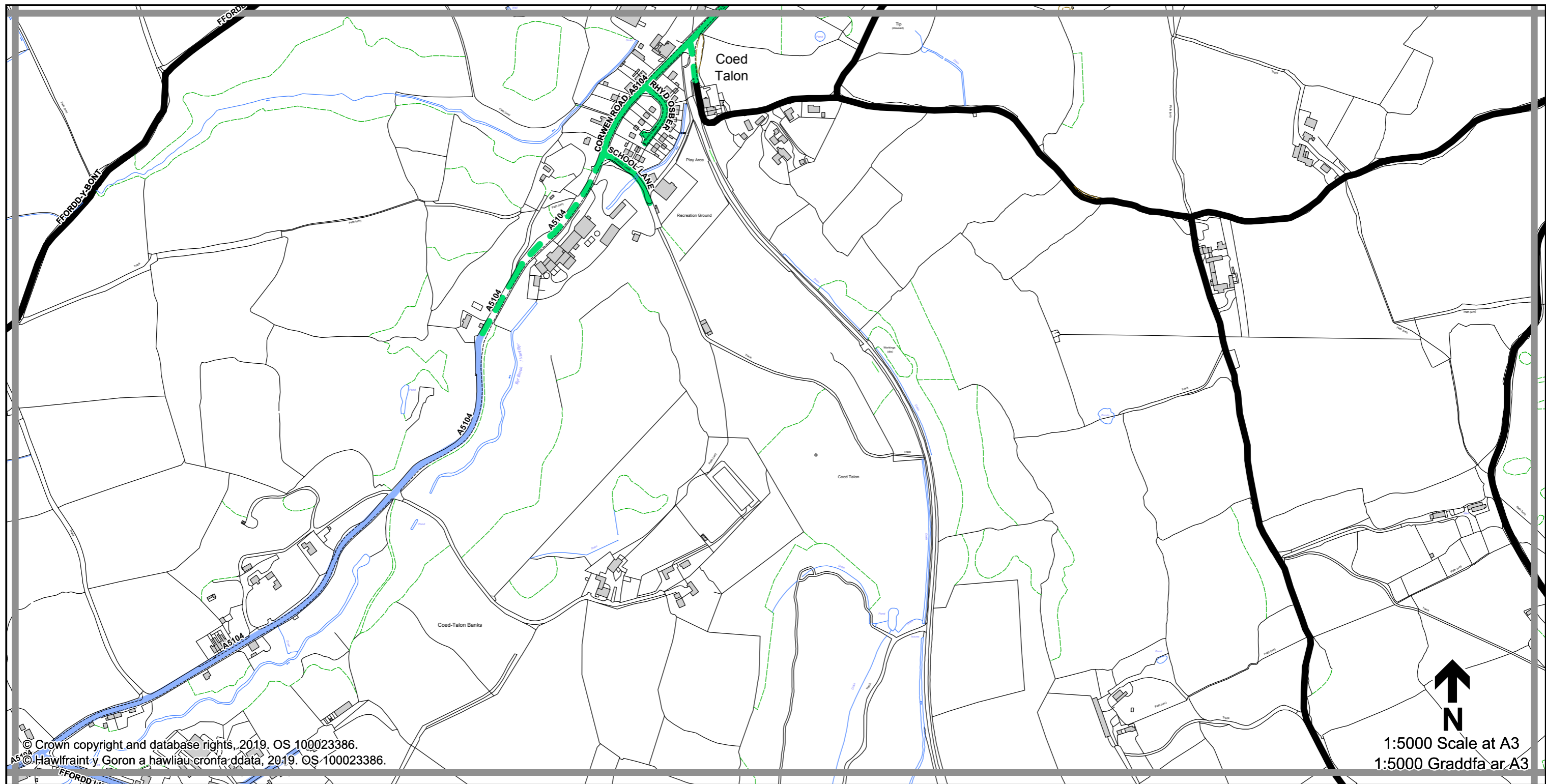


**THE FLINTSHIRE COUNTY COUNCIL (VARIOUS ROADS)  
 (20MPH, 30MPH, 40MPH, 50MPH SPEED LIMITS AND  
 DERESTRICTED ROADS) ORDER 20--**

**CYNGOR SIR Y FFLINT GORCHYMYN (AMRYWIOL FFYRDD)  
 (TERFYN CYFLYMDER 20MYA, 30MYA, 40MYA, 50MYA A  
 FFYRDD HEB EU CYFYNGU) 20--**

**Sheet  
 K5  
 Dalen**

**Sheet Revision Number:  
 Rhif Adolgiad Y Ddalen: 1**  
**Sheet Active from:  
 Dalen yn weithredol o: --/--/20--**



© Crown copyright and database rights, 2019. OS 100023386.  
 © Hawlfraint y Goron a hawliau cronfa ddata, 2019. OS 100023386.

1:5000 Scale at A3  
 1:5000 Graddfa ar A3

**Legend / Eglurhad**

- 20 mph / mya
- 30 mph by default of a system of street lighting - Restricted Road status
- 30 mya yn ddiodyn oherwydd system goleuadau stryd - statws Ffordd Gyfyngedig
- - - 30 mph by Order due to the presence of no street lighting
- - - 30 mya trwy Orchymyn oherwydd diffyg goleuadau stryd
- 40 mph / mya
- 50 mph / mya
- 60 mph National Speed Limit, due to no street lighting
- 60 mya Terfyn Cyflymder Cenedlaethol, oherwydd diffyg goleuadau stryd
- 60 mph by Order due to the presence of street lighting - De-restricted Road status
- 60 mya trwy Orchymyn oherwydd diffyg goleuadau stryd - statws Ffordd Wedi'i Dadgyfyngu
- ■ ■ 70 mph / mya
- Roads subject to separate Orders
- Ffyrdde sy'n destun Gorchymynion ar wahân
- County Boundary / Ffin y Sir



**THE FLINTSHIRE COUNTY COUNCIL (VARIOUS ROADS) (20MPH, 30MPH, 40MPH, 50MPH SPEED LIMITS AND DERESTRICTED ROADS) ORDER 20--**

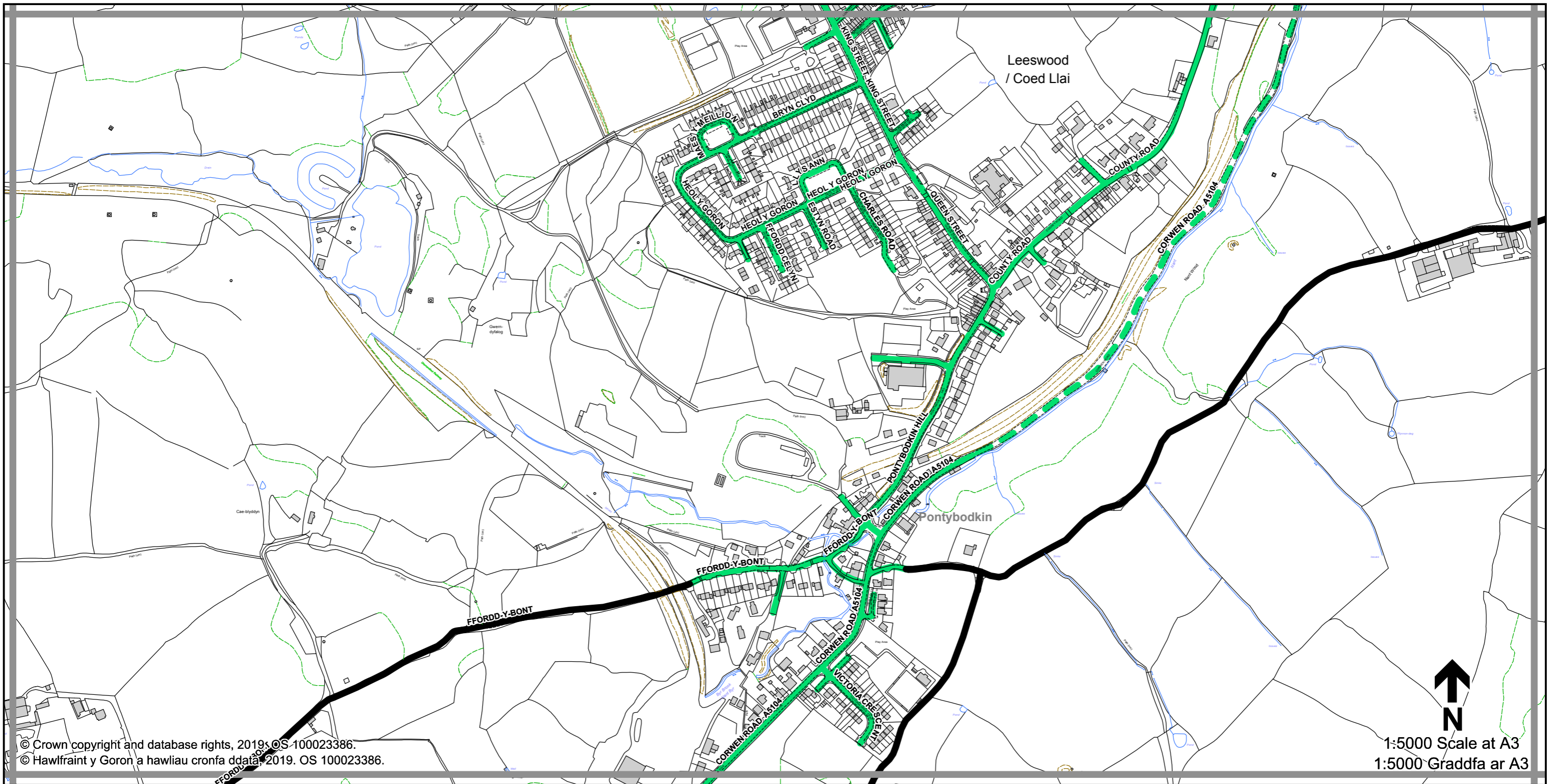
**CYNGOR SIR Y FFLINT GORCHYMYN (AMRYWIOL FFYRDD) (TERFYN CYFLYMDER 20MYA, 30MYA, 40MYA, 50MYA A FFYRDD HEB EU CYFYNGU) 20--**

**Sheet K6 Dalen**

Sheet Revision Number: **1**  
 Rhif Adolgiad Y Ddalen:

Sheet Active from: **--/--/20--**  
 Dalen yn weithredol o:





© Crown copyright and database rights, 2019. OS 100023386.  
 © Hawlfraint y Goron a hawliau cronfa ddata, 2019. OS 100023386.

1:5000 Scale at A3  
 1:5000 Graddfa ar A3

**Legend / Eglurhad**

- 20 mph / mya
- 30 mph by default of a system of street lighting - Restricted Road status
- 30 mya yn ddiodyn oherwydd system goleuadau stryd - statws Ffordd Gyfyngedig
- 30 mph by Order due to the presence of no street lighting
- 30 mya trwy Orchymyn oherwydd diffyg goleuadau stryd
- 40 mph / mya
- 50 mph / mya
- 60 mph National Speed Limit, due to no street lighting
- 60 mya Terfyn Cyflymder Cenedlaethol, oherwydd diffyg goleuadau stryd
- 60 mph by Order due to the presence of street lighting - De-restricted Road status
- 60 mya trwy Orchymyn oherwydd diffyg goleuadau stryd - statws Ffordd Wedi'i Dadgyfyngu
- 70 mph / mya
- Roads subject to separate Orders
- Ffyrdd sy'n destun Gorchmynion ar wahân
- County Boundary / Ffin y Sir



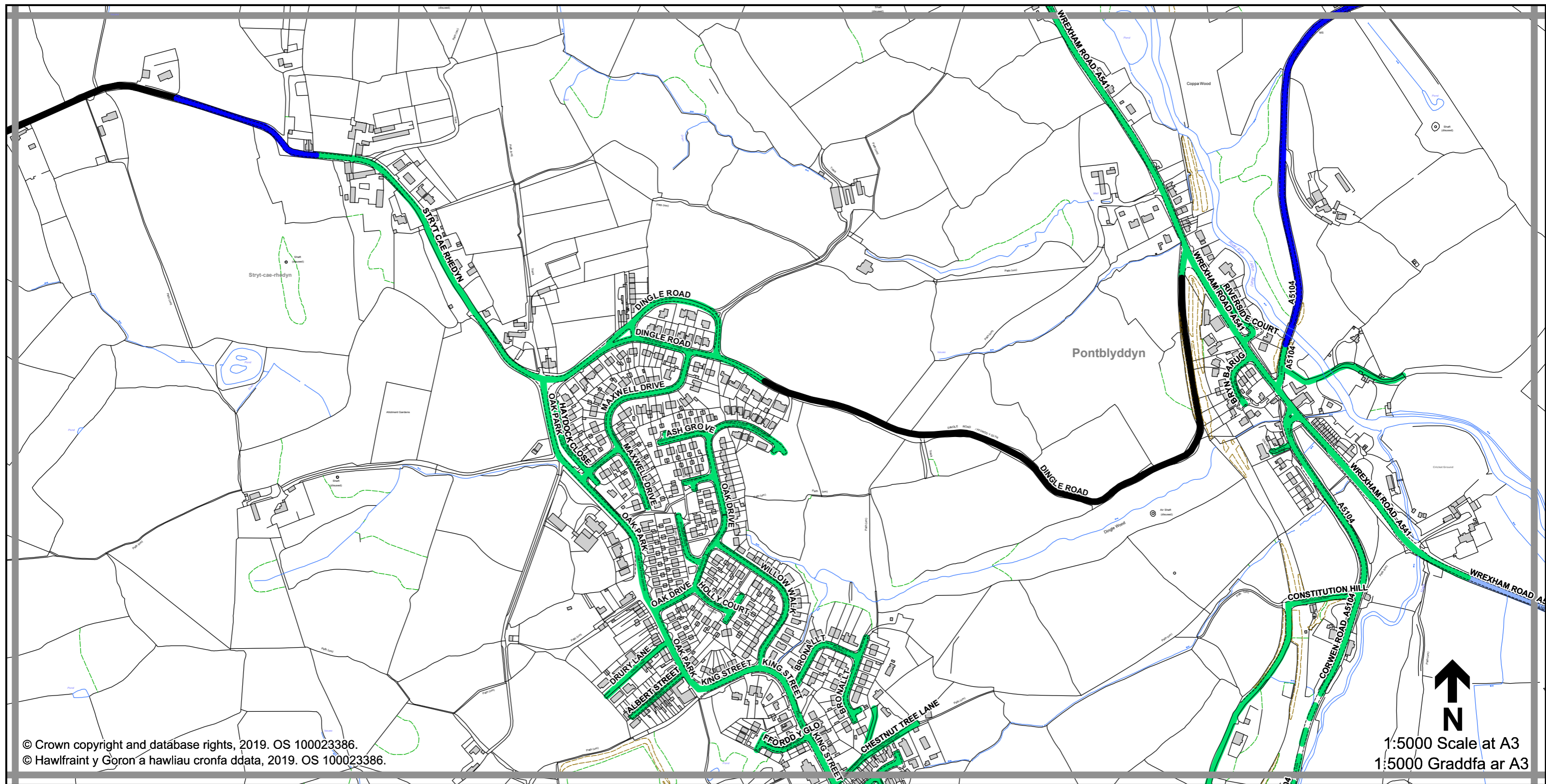
**THE FLINTSHIRE COUNTY COUNCIL (VARIOUS ROADS)  
 (20MPH, 30MPH, 40MPH, 50MPH SPEED LIMITS AND  
 DERESTRICTED ROADS) ORDER 20--**

**CYNGOR SIR Y FFLINT GORCHMYN (AMRYWIOL FFYRDD)  
 (TERFYN CYFLYMDER 20MYA, 30MYA, 40MYA, 50MYA A  
 FFYRDD HEB EU CYFYNGU) 20--**

**Sheet  
 K7  
 Dalen**

**Sheet Revision Number:  
 Rhif Adolgiad Y Ddalen: 1**

**Sheet Active from:  
 Dalen yn weithredol o: --/--/20--**



**Legend / Eglurhad**

- 20 mph / mya
- 30 mph by default of a system of street lighting - Restricted Road status
- - - 30 mya yn ddiodyn oherwydd system goleuadau stryd - statws Ffordd Gyfyngedig
- · - · 30 mph by Order due to the presence of no street lighting
- · - · 30 mya trwy Orchymyn oherwydd diffyg goleuadau stryd
- 40 mph / mya
- 50 mph / mya
- 60 mph National Speed Limit, due to no street lighting
- 60 mya Terfyn Cyflymder Cenedlaethol, oherwydd diffyg goleuadau stryd
- - - 60 mph by Order due to the presence of street lighting - De-restricted Road status
- · - · 60 mya trwy Orchymyn oherwydd diffyg goleuadau stryd - statws Ffordd Wedi'i Dadgyfyngu
- ■ ■ 70 mph / mya
- Roads subject to separate Orders
- Ffyrdd sy'n destun Gorchmynion ar wahân
- County Boundary / Ffin y Sir



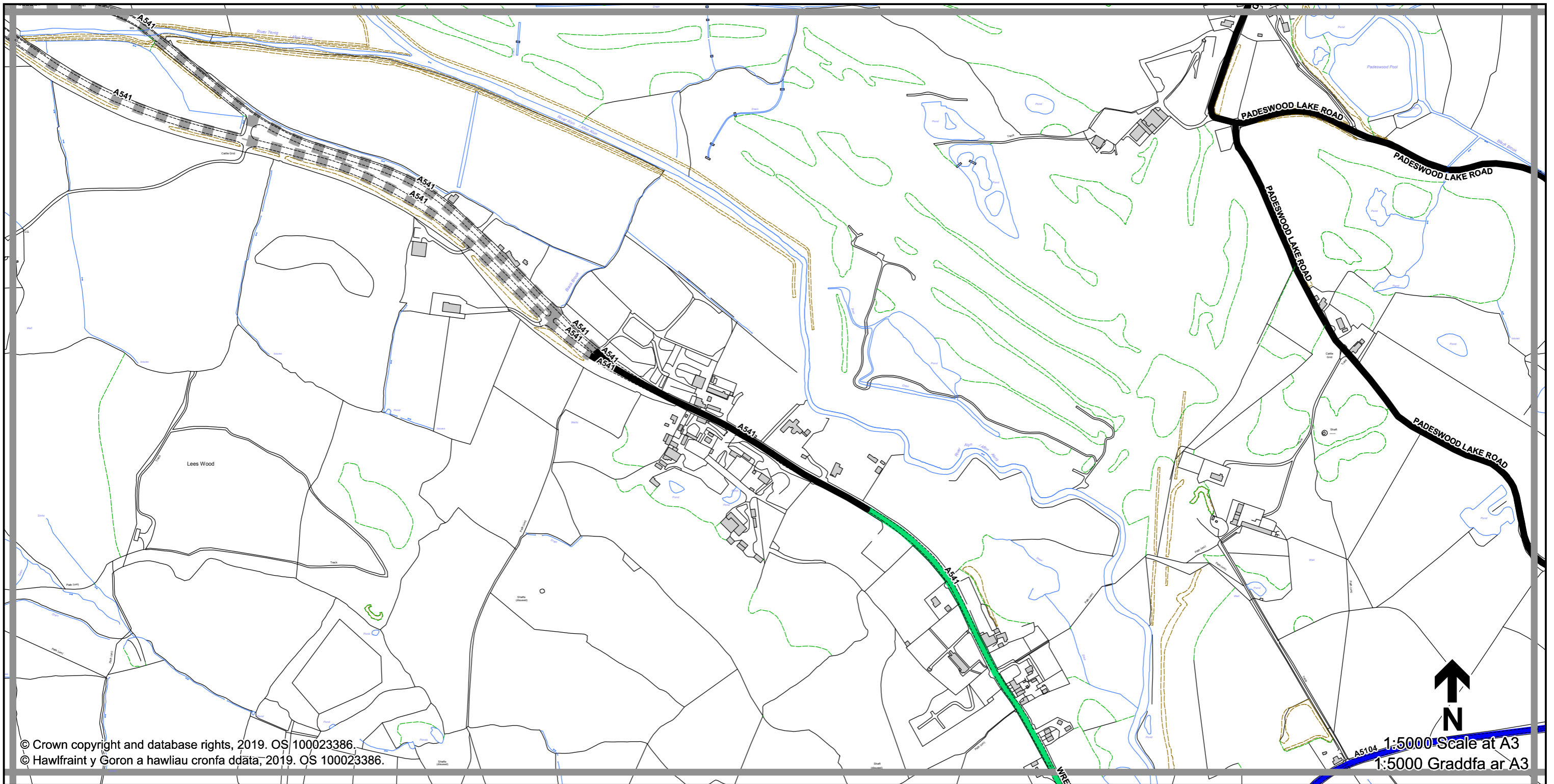
**THE FLINTSHIRE COUNTY COUNCIL (VARIOUS ROADS) (20MPH, 30MPH, 40MPH, 50MPH SPEED LIMITS AND DERESTRICTED ROADS) ORDER 20--**

**CYNGOR SIR Y FFLINT GORCHYMYN (AMRYWIOL FFYRDD) (TERFYN CYFLYMDER 20MYA, 30MYA, 40MYA, 50MYA A FFYRDD HEB EU CYFYNGU) 20--**

**Sheet K8 Dalen**

**Sheet Revision Number: Rhif Adolgiad Y Ddalen: 1**

**Sheet Active from: Dalen yn weithredol o: --/--/20--**



© Crown copyright and database rights, 2019. OS 100023386.  
 © Hawlfraint y Goron a hawliau cronfa ddata, 2019. OS 100023386.

1:5000 Scale at A3  
 1:5000 Graddfa ar A3

**Legend / Eglurhad**

- 20 mph / mya
- 30 mph by default of a system of street lighting - Restricted Road status
- - - 30 mya yn ddiodyn oherwydd system goleuadau stryd - statws Ffordd Gyfyngedig
- - - 30 mph by Order due to the presence of no street lighting
- - - 30 mya trwy Orchymyn oherwydd diffyg goleuadau stryd
- 40 mph / mya
- 50 mph / mya
- 60 mph National Speed Limit, due to no street lighting
- 60 mya Terfyn Cyflymder Cenedlaethol, oherwydd diffyg goleuadau stryd
- - - 60 mph by Order due to the presence of street lighting - De-restricted Road status
- - - 60 mya trwy Orchymyn oherwydd diffyg goleuadau stryd - statws Ffordd Wedi'i Dadgyfyngu
- ■ ■ 70 mph / mya
- Roads subject to separate Orders
- Ffyrrd sy'n destun Gorchmynion ar wahân
- County Boundary / Ffin y Sir

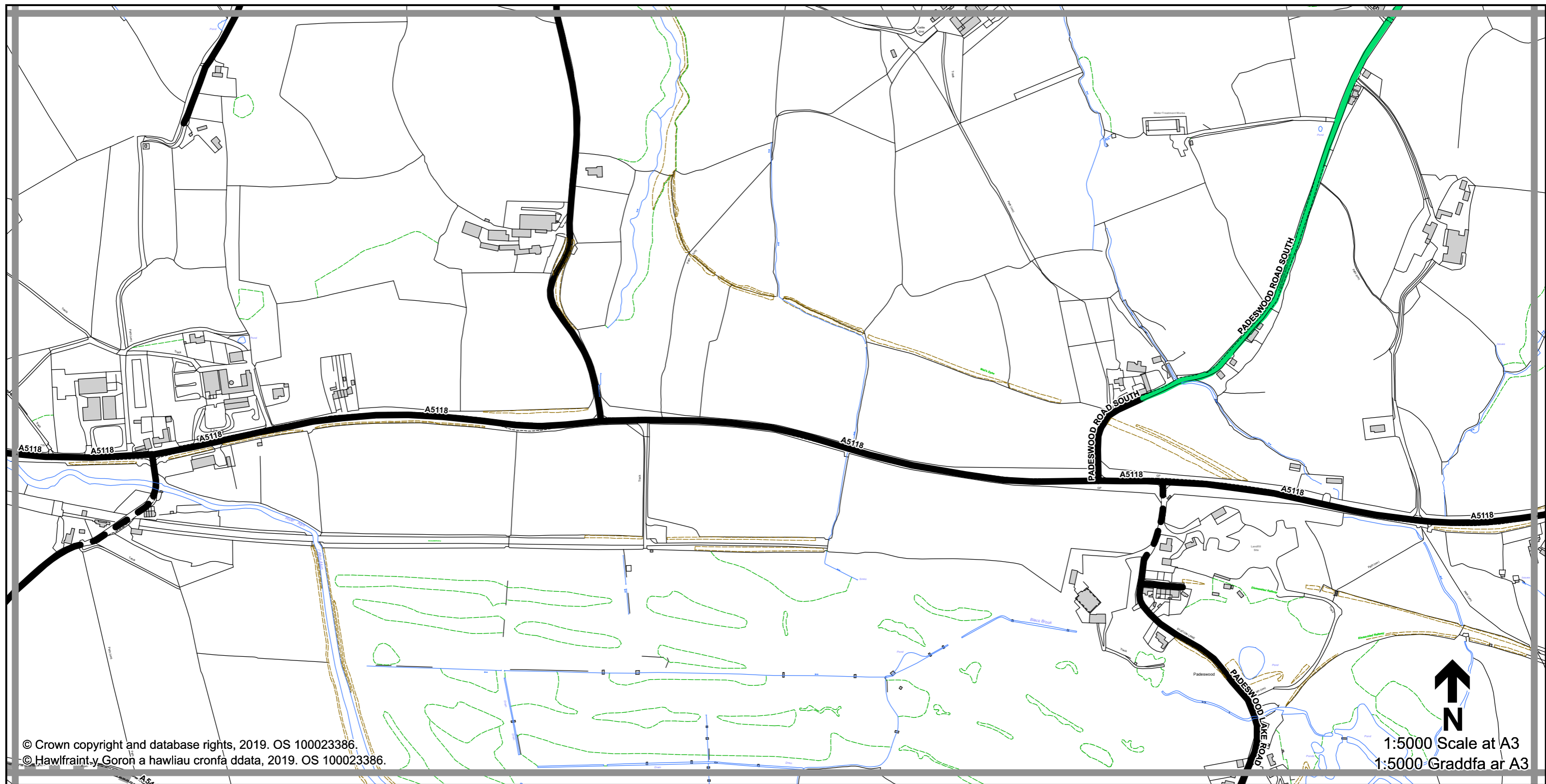


**THE FLINTSHIRE COUNTY COUNCIL (VARIOUS ROADS)  
 (20MPH, 30MPH, 40MPH, 50MPH SPEED LIMITS AND  
 DERESTRICTED ROADS) ORDER 20--**

**CYNGOR SIR Y FFLINT GORCHYMYN (AMRYWIOL FFYRDD)  
 (TERFYN CYFLYMDER 20MYA, 30MYA, 40MYA, 50MYA A  
 FFYRDD HEB EU CYFYNGU) 20--**

**Sheet  
 K9  
 Dalen**

**Sheet Revision Number:  
 Rhif Adolgiad Y Ddalen: 1**  
**Sheet Active from:  
 Dalen yn weithredol o: --/--/20--**



© Crown copyright and database rights, 2019. OS 100023386.  
 © Hawlfraint y Goron a hawliau cronfa ddata, 2019. OS 100023386.

1:5000 Scale at A3  
 1:5000 Graddfa ar A3

**Legend / Eglurhad**

- 20 mph / mya
- 30 mph by default of a system of street lighting - Restricted Road status
- 30 mya yn ddiodyn oherwydd system goleuadau stryd - statws Ffordd Gyfyngedig
- 30 mph by Order due to the presence of no street lighting
- 30 mya trwy Orchymyn oherwydd diffyg goleuadau stryd
- 40 mph / mya
- 50 mph / mya
- 60 mph National Speed Limit, due to no street lighting
- 60 mya Terfyn Cyflymder Cenedlaethol, oherwydd diffyg goleuadau stryd
- 60 mph by Order due to the presence of street lighting - De-restricted Road status
- 60 mya trwy Orchymyn oherwydd diffyg goleuadau stryd - statws Ffordd Wedi'i Dadgyfyngu
- 70 mph / mya
- Roads subject to separate Orders
- Ffyrdd sy'n destun Gorchmynion ar wahân
- County Boundary / Ffin y Sir

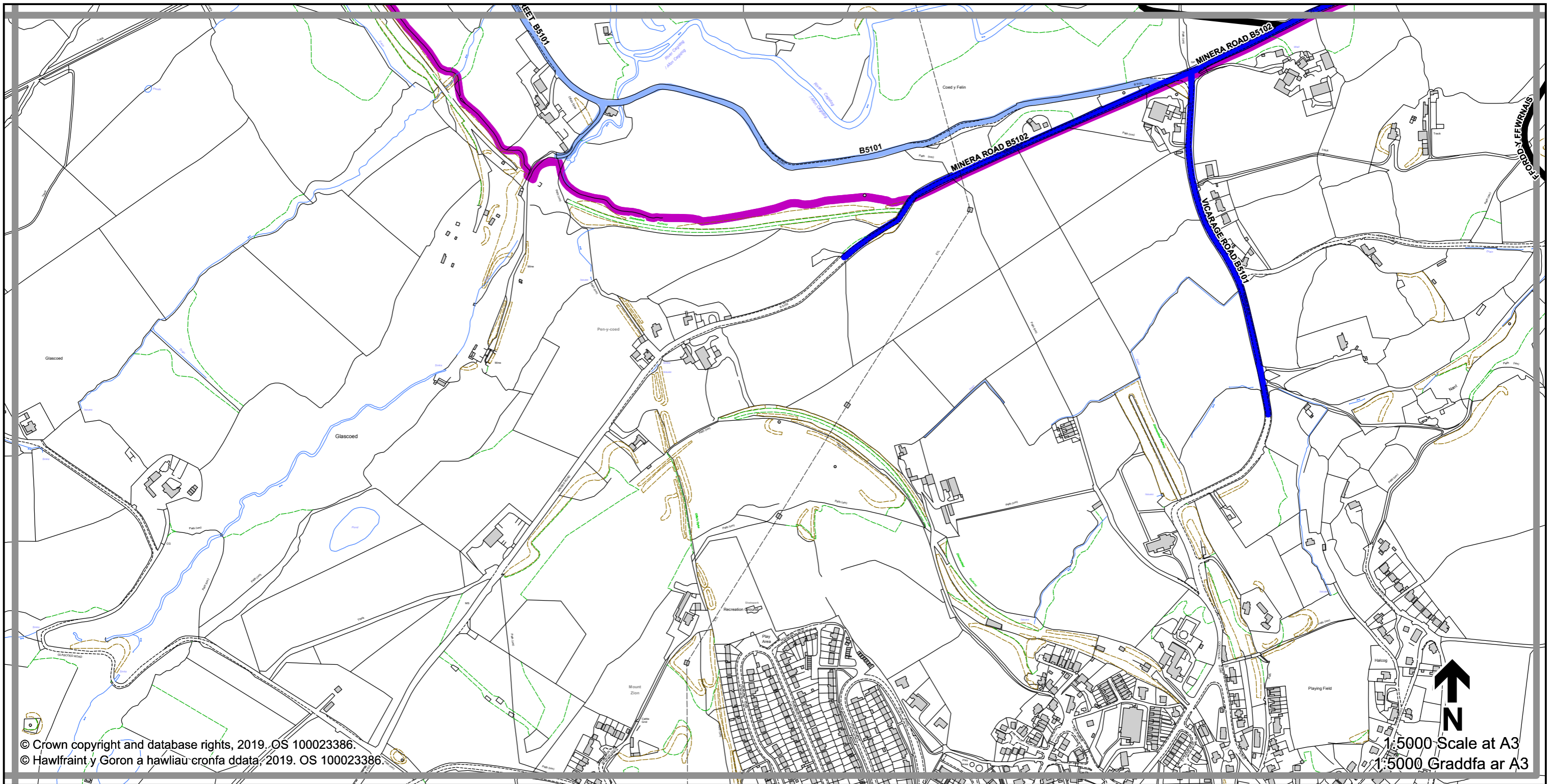


**THE FLINTSHIRE COUNTY COUNCIL (VARIOUS ROADS) (20MPH, 30MPH, 40MPH, 50MPH SPEED LIMITS AND DERESTRICTED ROADS) ORDER 20--**

**CYNGOR SIR Y FFLINT GORCHYMYN (AMRYWIOL FFYRDD) (TERFYN CYFLYMDER 20MYA, 30MYA, 40MYA, 50MYA A FFYRDD HEB EU CYFYNGU) 20--**

**Sheet  
K10  
Dalen**

**Sheet Revision Number:  
Rhif Adolgiad Y Ddalen: 1**  
**Sheet Active from:  
Dalen yn weithredol o: --/--/20--**



**Legend / Eglurhad**

- 20 mph / mya
- 30 mph by default of a system of street lighting - Restricted Road status
- - - 30 mya yn ddiodyn oherwydd system goleuadau stryd - statws Ffordd Gyfyngedig
- - - 30 mph by Order due to the presence of no street lighting
- - - 30 mya trwy Orchymyn oherwydd diffyg goleuadau stryd
- 40 mph / mya
- 50 mph / mya
- 60 mph National Speed Limit, due to no street lighting
- 60 mya Terfyn Cyflymder Cenedlaethol, oherwydd diffyg goleuadau stryd
- - - 60 mph by Order due to the presence of street lighting - De-restricted Road status
- - - 60 mya trwy Orchymyn oherwydd diffyg goleuadau stryd - statws Ffordd Wedi'i Dadgyfyngu
- ■ ■ 70 mph / mya
- Roads subject to separate Orders
- Ffyrdd sy'n destun Gorchmynion ar wahân
- County Boundary / Ffin y Sir



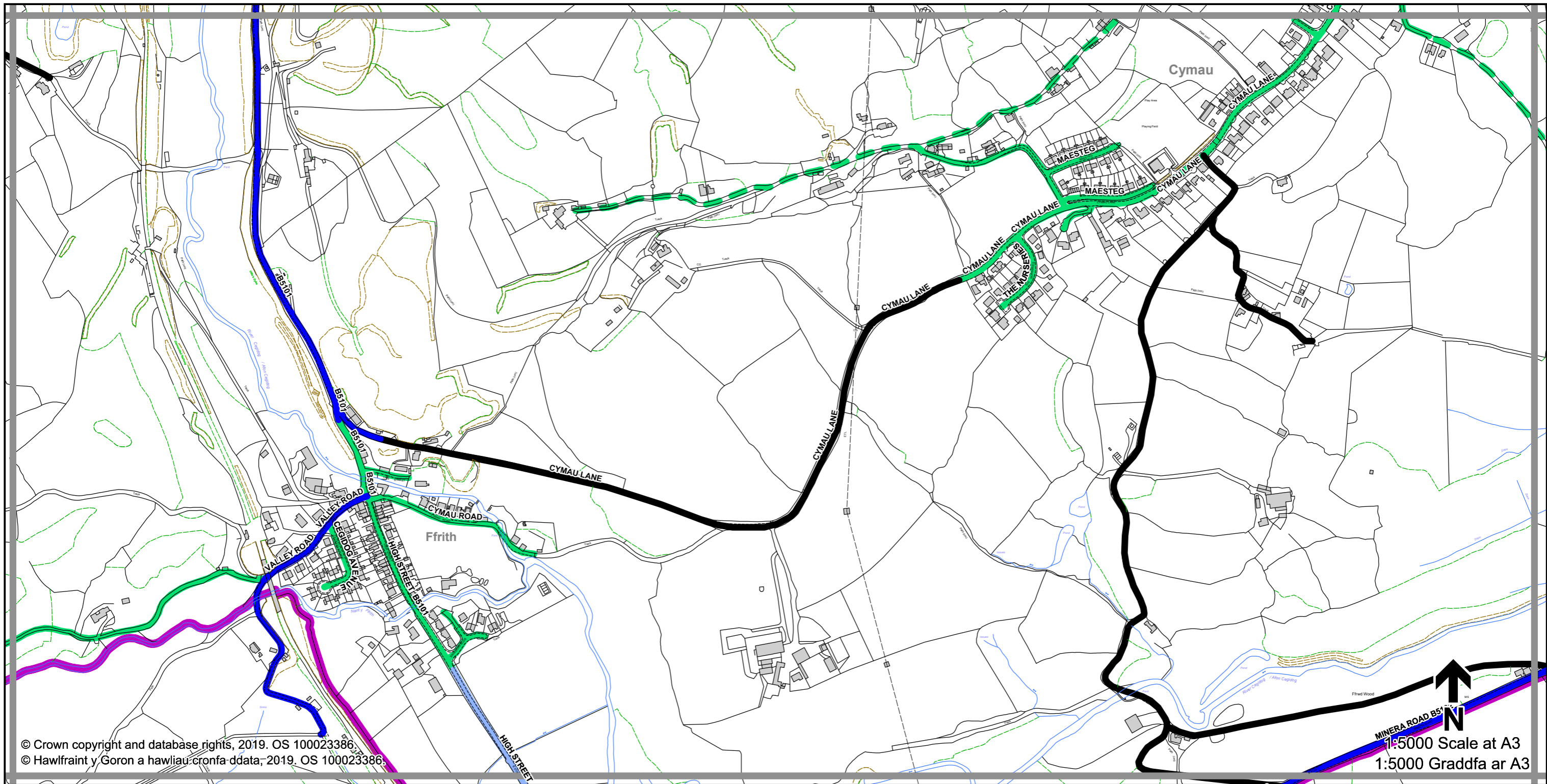
**THE FLINTSHIRE COUNTY COUNCIL (VARIOUS ROADS)  
 (20MPH, 30MPH, 40MPH, 50MPH SPEED LIMITS AND  
 DERESTRICTED ROADS) ORDER 20--**

**CYNGOR SIR Y FFLINT GORCHYMYN (AMRYWIOL FFYRDD)  
 (TERFYN CYFLYMDER 20MYA, 30MYA, 40MYA, 50MYA A  
 FFYRDD HEB EU CYFYNGU) 20--**

**Sheet  
 L2  
 Dalen**

**Sheet Revision Number:  
 Rhif Adolgiad Y Ddalen: 1**

**Sheet Active from:  
 Dalen yn weithredol o: --/--/20--**



**Legend / Eglurhad**

- 20 mph / mya
- 30 mph by default of a system of street lighting - Restricted Road status
- - - 30 mya yn ddiodyn oherwydd system goleuadau stryd - statws Ffordd Gyfyngedig
- . - . 30 mph by Order due to the presence of no street lighting
- . - . 30 mya trwy Orchymyn oherwydd diffyg goleuadau stryd
- 40 mph / mya
- 50 mph / mya
- 60 mph National Speed Limit, due to no street lighting
- 60 mya Terfyn Cyflymder Cenedlaethol, oherwydd diffyg goleuadau stryd
- - - 60 mph by Order due to the presence of street lighting - De-restricted Road status
- - - 60 mya trwy Orchymyn oherwydd diffyg goleuadau stryd - statws Ffordd Wedi'i Dadgyfyngu
- ■ ■ 70 mph / mya
- Roads subject to separate Orders
- Ffyrdd sy'n destun Gorchmynion ar wahân
- County Boundary / Ffin y Sir

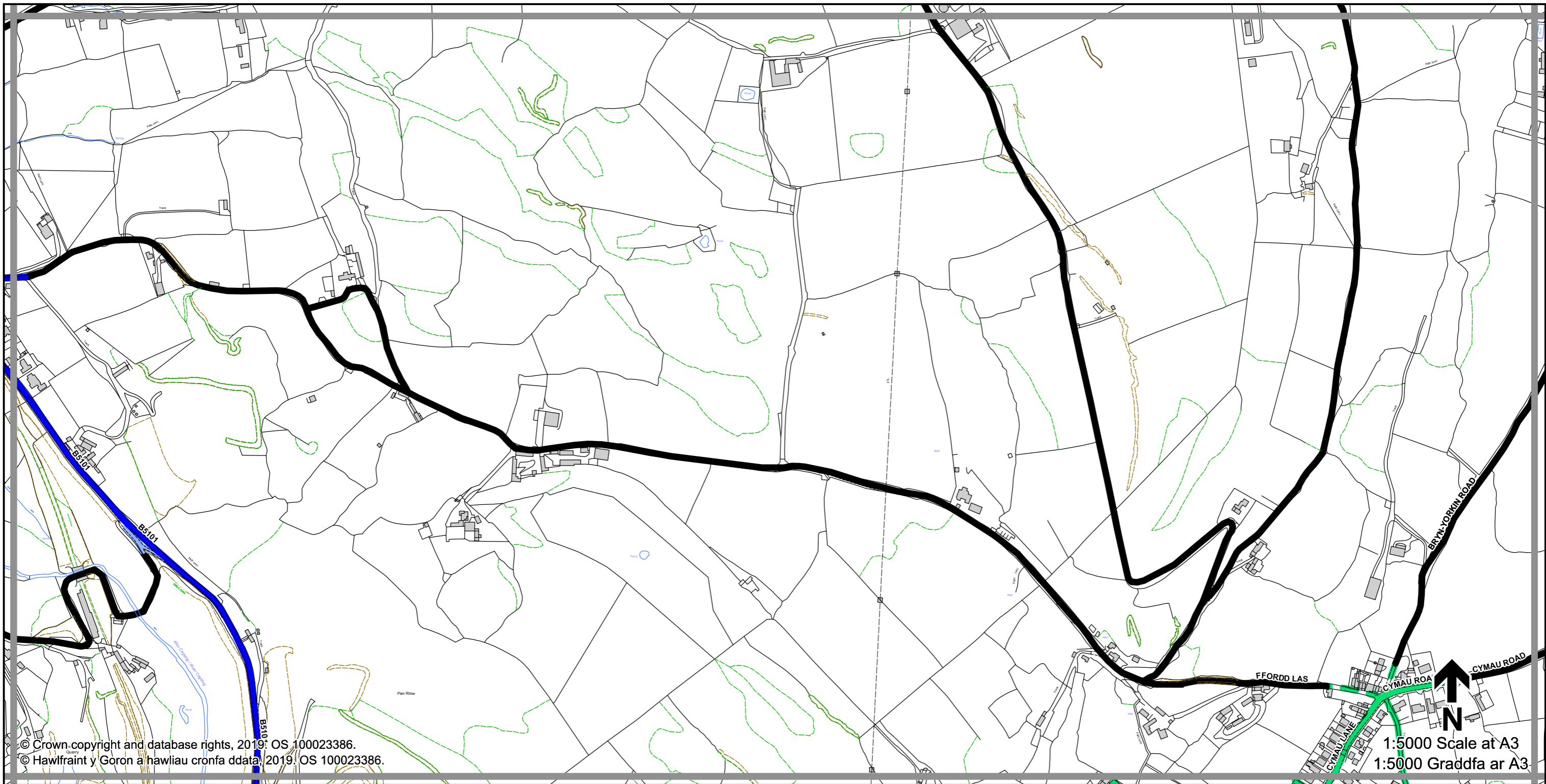


**THE FLINTSHIRE COUNTY COUNCIL (VARIOUS ROADS) (20MPH, 30MPH, 40MPH, 50MPH SPEED LIMITS AND DERESTRICTED ROADS) ORDER 20--**

**CYNGOR SIR Y FFLINT GORCHYMYN (AMRYWIOL FFYRDD) (TERFYN CYFLYMDER 20MYA, 30MYA, 40MYA, 50MYA A FFYRDD HEB EU CYFYNGU) 20--**

**Sheet L3 Dalen**

**Sheet Revision Number: Rhif Adolgiad Y Ddalen: 1**  
**Sheet Active from: Dalen yn weithredol o: --/--/20--**



© Crown copyright and database rights, 2019. OS 100023386.  
 © Hawlfraint y Goron a hawliau cronfa ddata, 2019. OS 100023386.

**Legend / Eglurhad**

- 20 mph / mya
- 30 mph by default of a system of street lighting - Restricted Road status
- - - 30 mya yn ddiodyn oherwydd system goleuadau stryd - statws Ffordd Gyfyngedig
- - - 30 mph by Order due to the presence of no street lighting
- - - 30 mya trwy Orchymyn oherwydd diffyg goleuadau stryd
- 40 mph / mya
- 50 mph / mya
- 60 mph National Speed Limit, due to no street lighting
- 60 mya Terfyn Cyflymder Cenedlaethol, oherwydd diffyg goleuadau stryd
- - - 60 mph by Order due to the presence of street lighting - De-restricted Road status
- - - 60 mya trwy Orchymyn oherwydd diffyg goleuadau stryd - statws Ffordd Wedi'i Dadgyfyngu
- ■ ■ 70 mph / mya
- Roads subject to separate Orders
- Ffyrrdd sy'n destun Gorchmynion ar wahân
- County Boundary / Ffin y Sir

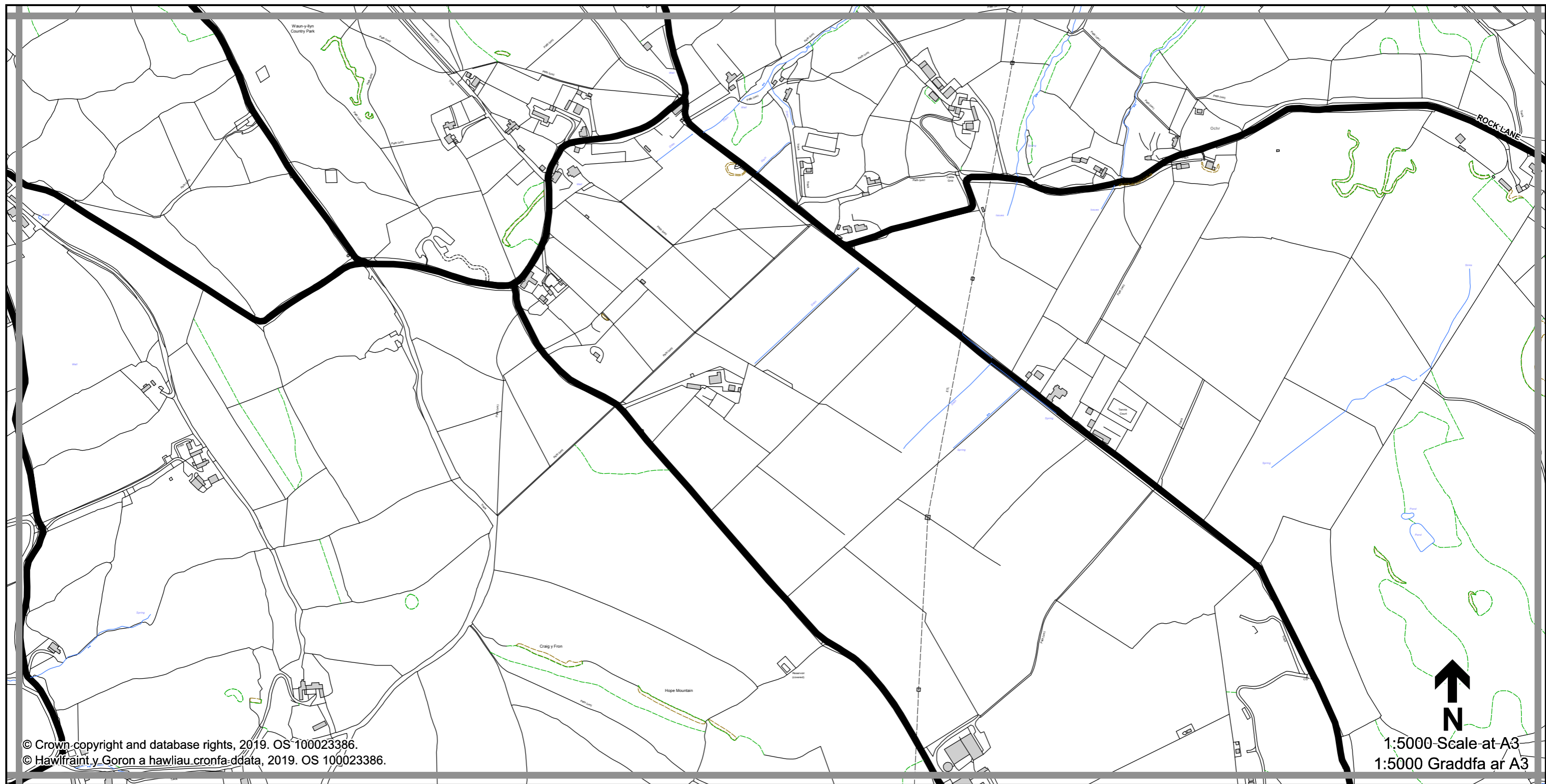


**THE FLINTSHIRE COUNTY COUNCIL (VARIOUS ROADS)  
 (20MPH, 30MPH, 40MPH, 50MPH SPEED LIMITS AND  
 DERESTRICTED ROADS) ORDER 20--**

**CYNGOR SIR Y FFLINT GORCHYMYN (AMRYWIOL FFYRDD)  
 (TERFYN CYFLYMDER 20MYA, 30MYA, 40MYA, 50MYA A  
 FFYRDD HEB EU CYFYNGU) 20--**

**Sheet  
 L4  
 Dalen**

**Sheet Revision Number:  
 Rhif Adolgiad Y Ddalen: 1**  
**Sheet Active from:  
 Dalen yn weithredol o: --/--/20--**



© Crown copyright and database rights, 2019. OS 100023386.  
 © Hawlfraint y Goron a hawliau cronfa-ddata, 2019. OS 100023386.

1:5000 Scale at A3  
 1:5000 Graddfa ar A3

**Legend / Eglurhad**

- 20 mph / mya
- 30 mph by default of a system of street lighting - Restricted Road status
- - - 30 mya yn ddiodyn oherwydd system goleuadau stryd - statws Ffordd Gyfyngedig
- · - · 30 mph by Order due to the presence of no street lighting
- · - · 30 mya trwy Orchymyn oherwydd diffyg goleuadau stryd
- 40 mph / mya
- 50 mph / mya
- 60 mph National Speed Limit, due to no street lighting
- 60 mya Terfyn Cyflymder Cenedlaethol, oherwydd diffyg goleuadau stryd
- 60 mph by Order due to the presence of street lighting - De-restricted Road status
- 60 mya trwy Orchymyn oherwydd diffyg goleuadau stryd – statws Ffordd Wedi'i Dadgyfyngu
- 70 mph / mya
- Roads subject to separate Orders
- Ffyrdd sy'n destun Gorchmynion ar wahân
- County Boundary / Ffin y Sir



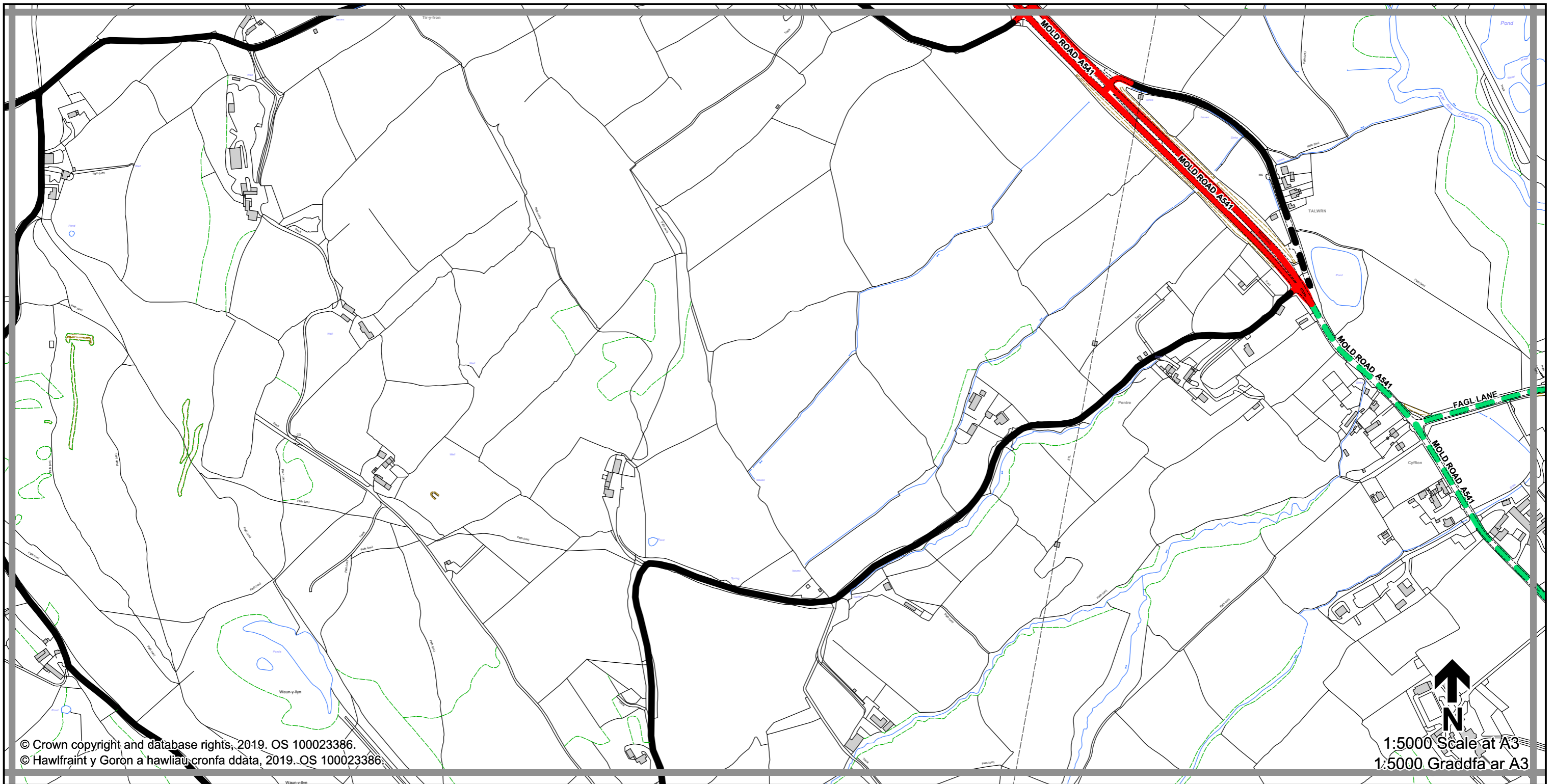
**THE FLINTSHIRE COUNTY COUNCIL (VARIOUS ROADS)  
 (20MPH, 30MPH, 40MPH, 50MPH SPEED LIMITS AND  
 DERESTRICTED ROADS) ORDER 20--**

**CYNGOR SIR Y FFLINT GORCHYMYN (AMRYWIOL FFYRDD)  
 (TERFYN CYFLYMDER 20MYA, 30MYA, 40MYA, 50MYA A  
 FFYRDD HEB EU CYFYNGU) 20--**

**Sheet  
 L5  
 Dalen**

**Sheet Revision Number:  
 Rhif Adolgiad Y Ddalen: 1**  
**Sheet Active from:  
 Dalen yn weithredol o: --/--/20--**





© Crown copyright and database rights, 2019. OS 100023386.  
 © Hawlfraint y Goron a hawliau cronfa ddata, 2019. OS 100023386.

1:5000 Scale at A3  
 1:5000 Graddfa ar A3

**Legend / Eglurhad**

- 20 mph / mya
- 30 mph by default of a system of street lighting - Restricted Road status
- - - 30 mya yn ddiodyn oherwydd system goleuadau stryd - statws Ffordd Gyfyngedig
- - - 30 mph by Order due to the presence of no street lighting
- - - 30 mya trwy Orchymyn oherwydd diffyg goleuadau stryd
- 40 mph / mya
- 50 mph / mya
- 60 mph National Speed Limit, due to no street lighting
- 60 mya Terfyn Cyflymder Cenedlaethol, oherwydd diffyg goleuadau stryd
- - - 60 mph by Order due to the presence of street lighting - De-restricted Road status
- - - 60 mya trwy Orchymyn oherwydd diffyg goleuadau stryd - statws Ffordd Wedi'i Dadgyfyngu
- ■ ■ 70 mph / mya
- Roads subject to separate Orders
- Ffyrdd sy'n destun Gorchmynion ar wahân
- County Boundary / Ffin y Sir

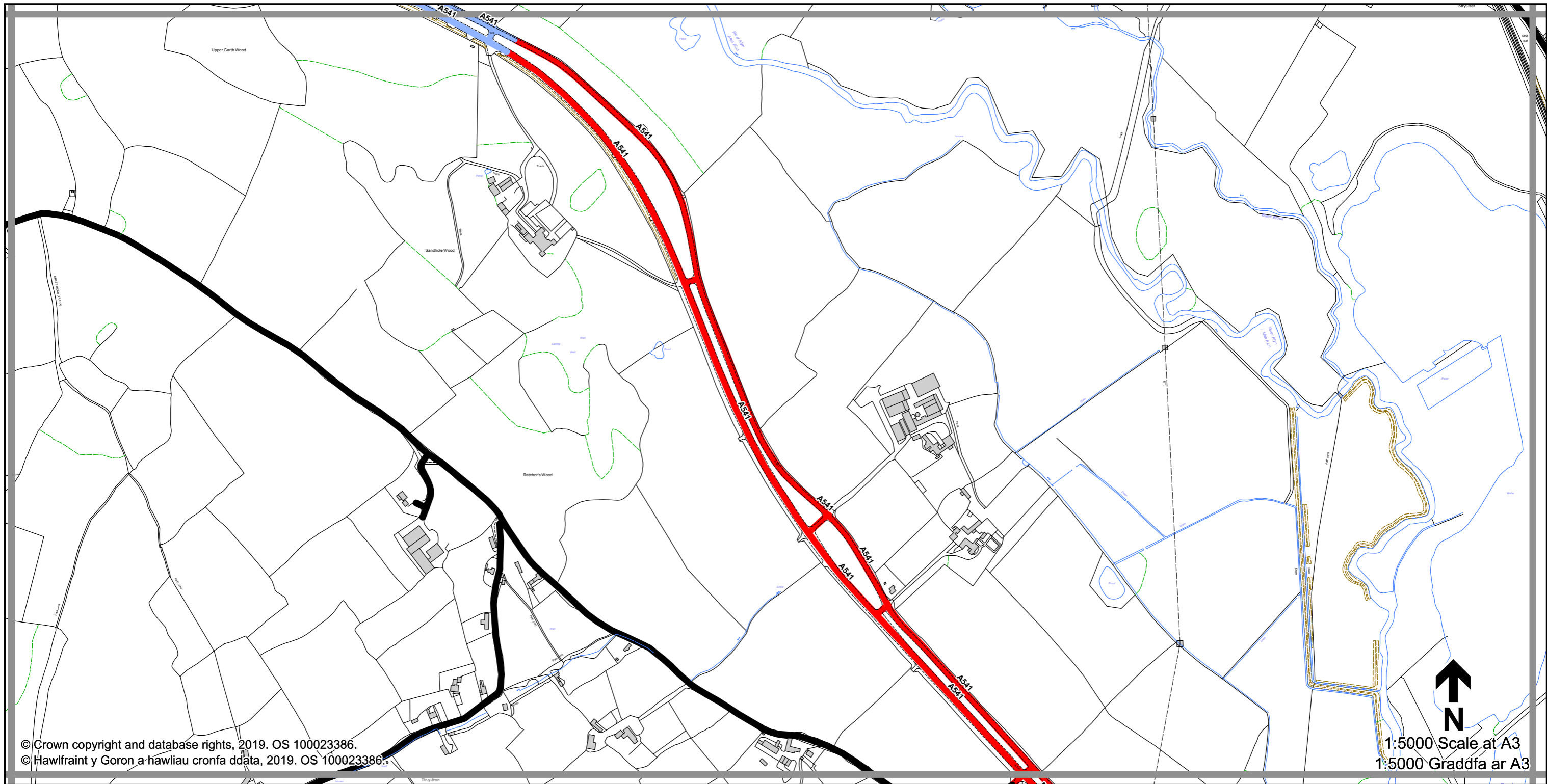


**THE FLINTSHIRE COUNTY COUNCIL (VARIOUS ROADS)  
 (20MPH, 30MPH, 40MPH, 50MPH SPEED LIMITS AND  
 DERESTRICTED ROADS) ORDER 20--**

**CYNGOR SIR Y FFLINT GORCHYMYN (AMRYWIOL FFYRDD)  
 (TERFYN CYFLYMDER 20MYA, 30MYA, 40MYA, 50MYA A  
 FFYRDD HEB EU CYFYNGU) 20--**

**Sheet  
 L6  
 Dalen**

**Sheet Revision Number:  
 Rhif Adolgiad Y Ddalen: 1**  
**Sheet Active from:  
 Dalen yn weithredol o: --/--/20--**



© Crown copyright and database rights, 2019. OS 100023386.  
 © Hawlfraint y Goron a hawliau cronfa ddata, 2019. OS 100023386.

1:5000 Scale at A3  
 1:5000 Graddfa ar A3

**Legend / Eglurhad**

- 20 mph / mya
- 30 mph by default of a system of street lighting - Restricted Road status
- - - 30 mya yn ddiodyn oherwydd system goleuadau stryd - statws Ffordd Gyfyngedig
- . - . 30 mph by Order due to the presence of no street lighting
- . - . 30 mya trwy Orchymyn oherwydd diffyg goleuadau stryd
- 40 mph / mya
- 50 mph / mya
- 60 mph National Speed Limit, due to no street lighting
- 60 mya Terfyn Cyflymder Cenedlaethol, oherwydd diffyg goleuadau stryd
- - - 60 mph by Order due to the presence of street lighting - De-restricted Road status
- - - 60 mya trwy Orchymyn oherwydd diffyg goleuadau stryd - statws Ffordd Wedi'i Dadgyfyngu
- ■ ■ 70 mph / mya
- Roads subject to separate Orders
- Ffyrdd sy'n destun Gorchmynion ar wahân
- County Boundary / Ffin y Sir

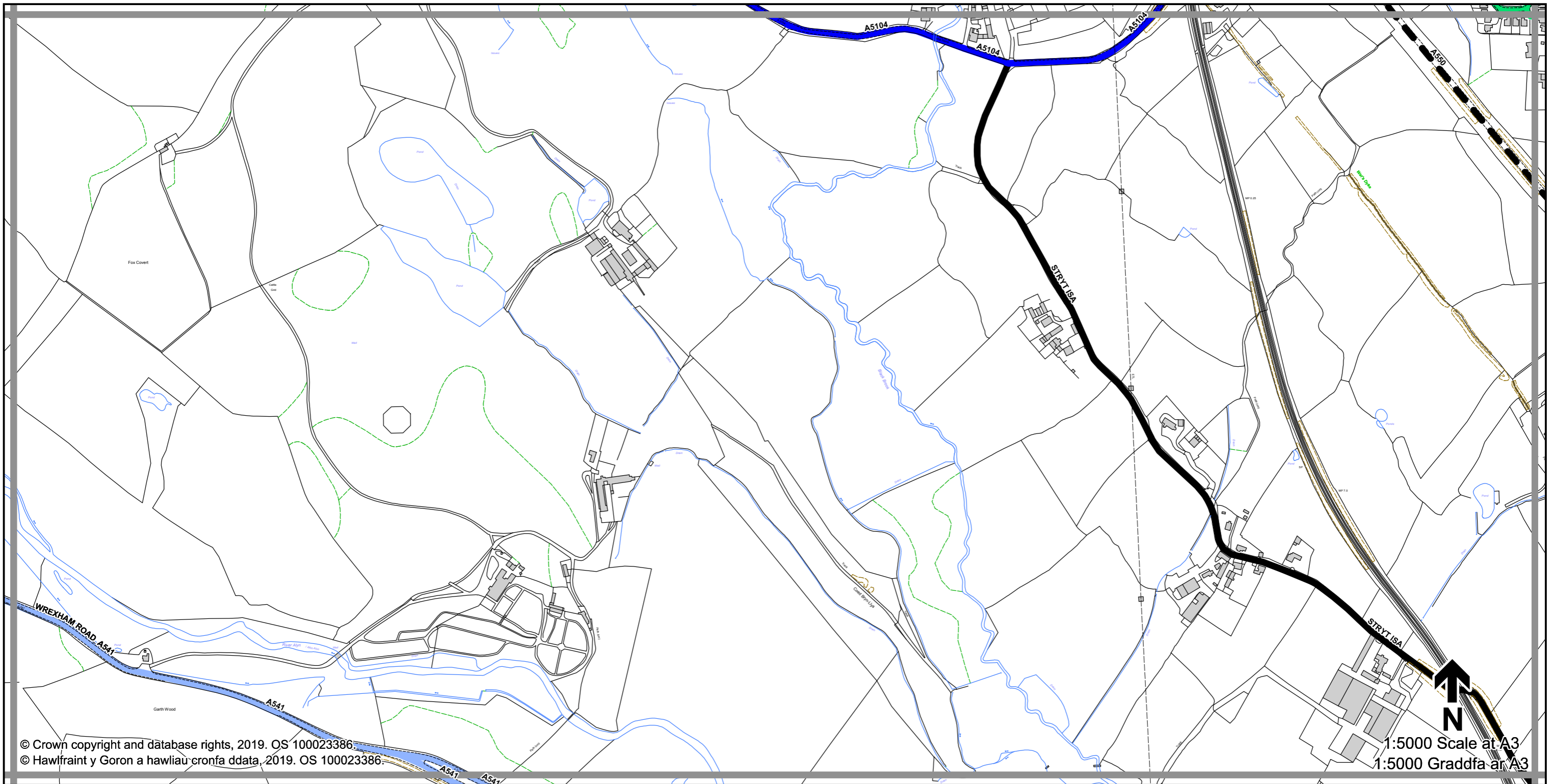


**THE FLINTSHIRE COUNTY COUNCIL (VARIOUS ROADS)  
 (20MPH, 30MPH, 40MPH, 50MPH SPEED LIMITS AND  
 DERESTRICTED ROADS) ORDER 20--**

**CYNGOR SIR Y FFLINT GORCHYMYN (AMRYWIOL FFYRDD)  
 (TERFYN CYFLYMDER 20MYA, 30MYA, 40MYA, 50MYA A  
 FFYRDD HEB EU CYFYNGU) 20--**

**Sheet  
 L7  
 Dalen**

**Sheet Revision Number:  
 Rhif Adolgiad Y Ddalen: 1**  
**Sheet Active from:  
 Dalen yn weithredol o: --/--/20--**



**Legend / Eglurhad**

- 20 mph / mya
- 30 mph by default of a system of street lighting - Restricted Road status
- - - 30 mya yn ddiodyn oherwydd system goleuadau stryd - statws Ffordd Gyfyngedig
- - - 30 mph by Order due to the presence of no street lighting
- - - 30 mya trwy Orchymyn oherwydd diffyg goleuadau stryd
- 40 mph / mya
- 50 mph / mya
- 60 mph National Speed Limit, due to no street lighting
- 60 mya Terfyn Cyflymder Cenedlaethol, oherwydd diffyg goleuadau stryd
- - - 60 mph by Order due to the presence of street lighting - De-restricted Road status
- - - 60 mya trwy Orchymyn oherwydd diffyg goleuadau stryd - statws Ffordd Wedi'i Dadgyfyngu
- ■ ■ 70 mph / mya
- Roads subject to separate Orders
- Ffyrrd sy'n destun Gorchmynion ar wahân
- County Boundary / Ffin y Sir



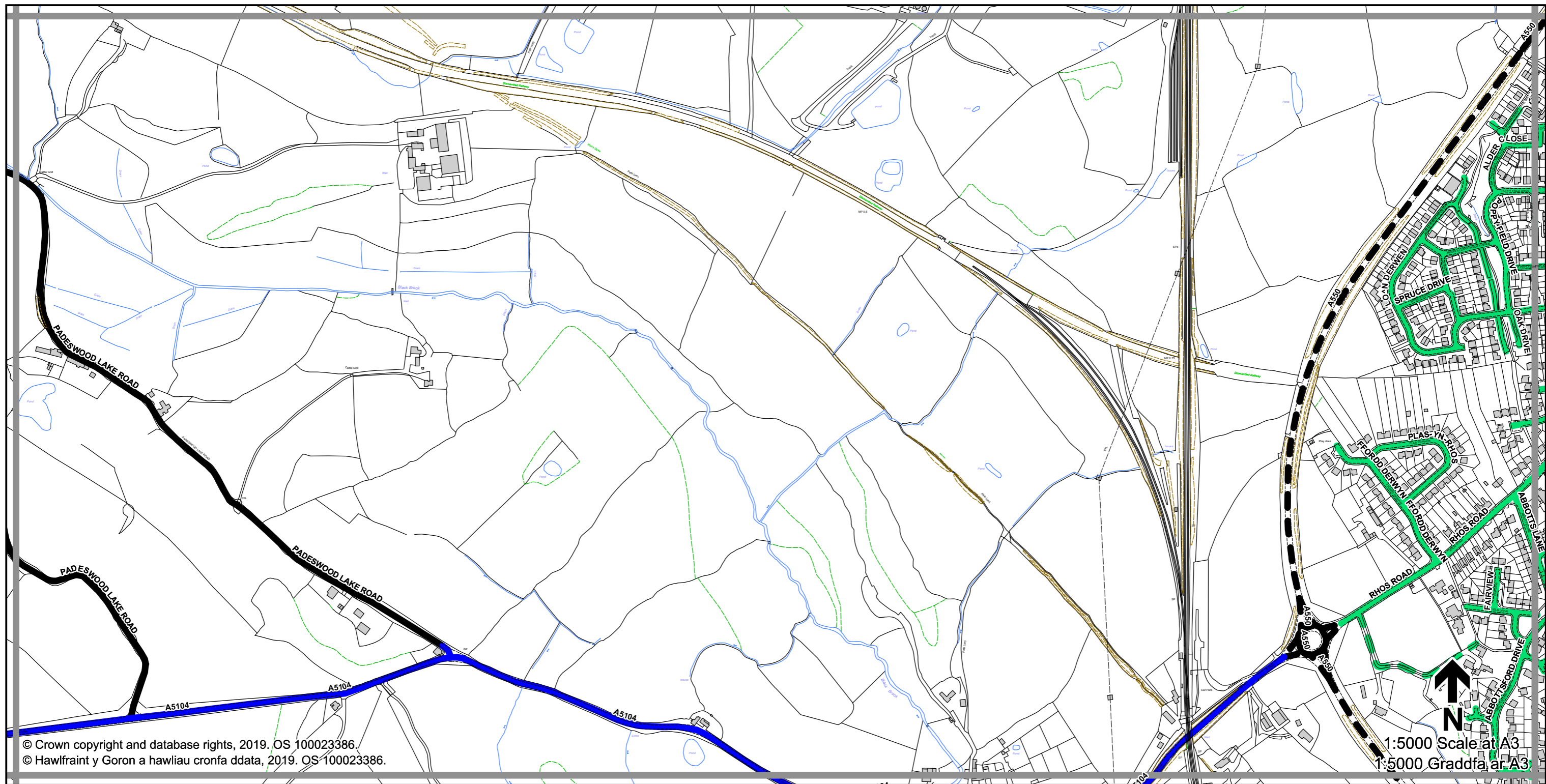
**THE FLINTSHIRE COUNTY COUNCIL (VARIOUS ROADS)  
 (20MPH, 30MPH, 40MPH, 50MPH SPEED LIMITS AND  
 DERESTRICTED ROADS) ORDER 20--**

**CYNGOR SIR Y FFLINT GORCHYMYN (AMRYWIOL FFYRDD)  
 (TERFYN CYFLYMDER 20MYA, 30MYA, 40MYA, 50MYA A  
 FFYRDD HEB EU CYFYNGU) 20--**

**Sheet  
 L8  
 Dalen**

**Sheet Revision Number:  
 Rhif Adolgiad Y Ddalen: 1**

**Sheet Active from:  
 Dalen yn weithredol o: --/--/20--**



**Legend / Eglurhad**

- 20 mph / mya
- 30 mph by default of a system of street lighting - Restricted Road status
- - - 30 mya yn ddiodyn oherwydd system goleuadau stryd - statws Ffordd Gyfyngedig
- · - · 30 mph by Order due to the presence of no street lighting
- · - · 30 mya trwy Orchymyn oherwydd diffyg goleuadau stryd
- 40 mph / mya
- 50 mph / mya
- 60 mph National Speed Limit, due to no street lighting
- 60 mya Terfyn Cyflymder Cenedlaethol, oherwydd diffyg goleuadau stryd
- - - 60 mph by Order due to the presence of street lighting - De-restricted Road status
- - - 60 mya trwy Orchymyn oherwydd diffyg goleuadau stryd - statws Ffordd Wedi'i Dadgyfyngu
- ■ ■ 70 mph / mya
- Roads subject to separate Orders
- Ffyrrd sy'n destun Gorchmynion ar wahân
- County Boundary / Ffin y Sir



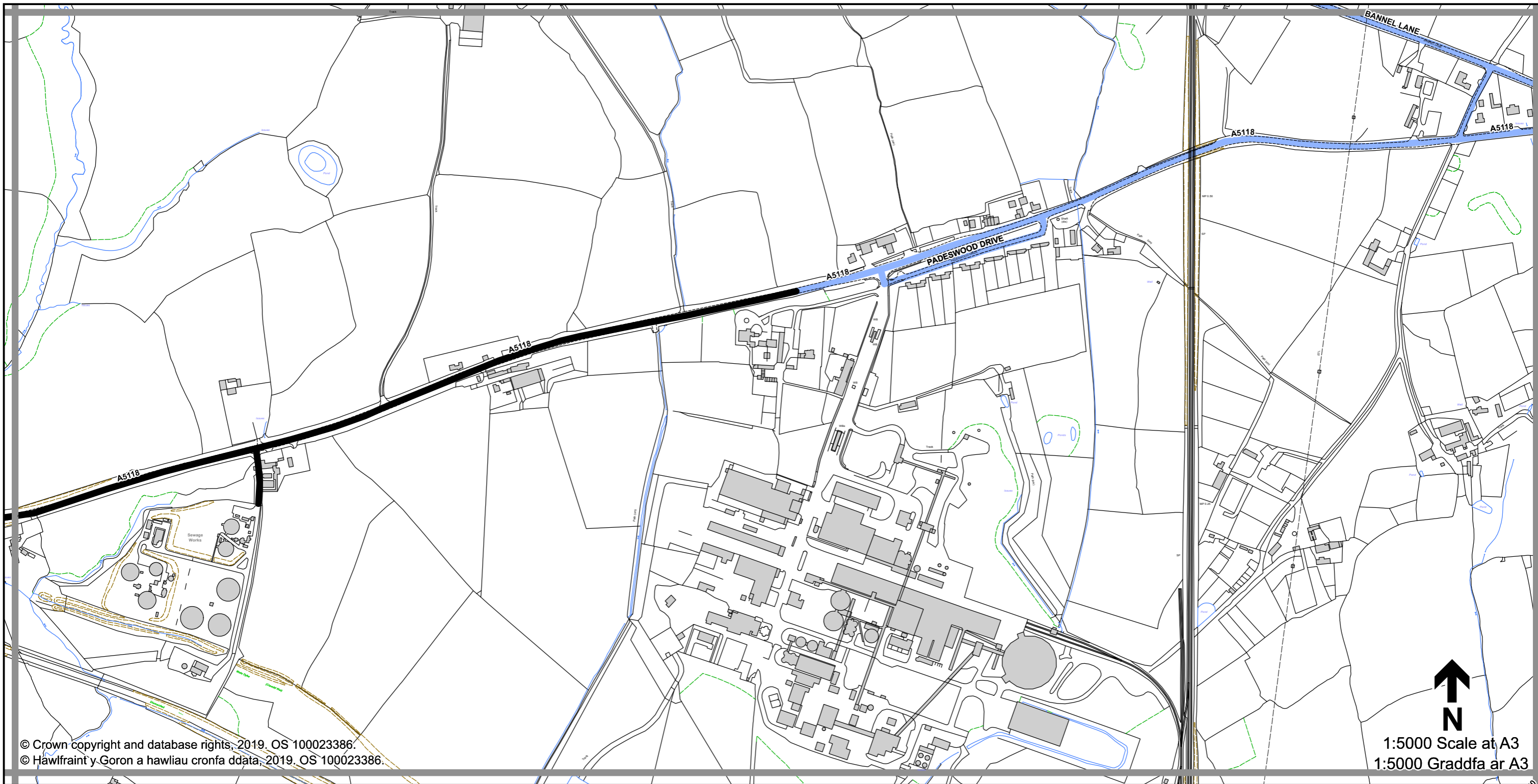
**THE FLINTSHIRE COUNTY COUNCIL (VARIOUS ROADS)  
 (20MPH, 30MPH, 40MPH, 50MPH SPEED LIMITS AND  
 DERESTRICTED ROADS) ORDER 20--**

**CYNGOR SIR Y FFLINT GORCHYMYN (AMRYWIOL FFYRDD)  
 (TERFYN CYFLYMDER 20MYA, 30MYA, 40MYA, 50MYA A  
 FFYRDD HEB EU CYFYNGU) 20--**

**Sheet  
 L9  
 Dalen**

**Sheet Revision Number:  
 Rhif Adolgiad Y Ddalen: 1**

**Sheet Active from:  
 Dalen yn weithredol o: --/--/20--**



**Legend / Eglurhad**

- 20 mph / mya
- 30 mph by default of a system of street lighting - Restricted Road status
- - - 30 mya yn ddiodyn oherwydd system goleuadau stryd - statws Ffordd Gyfyngedig
- - - 30 mph by Order due to the presence of no street lighting
- - - 30 mya trwy Orchymyn oherwydd diffyg goleuadau stryd
- 40 mph / mya
- 50 mph / mya
- 60 mph National Speed Limit, due to no street lighting
- 60 mya Terfyn Cyflymder Cenedlaethol, oherwydd diffyg goleuadau stryd
- - - 60 mph by Order due to the presence of street lighting - De-restricted Road status
- - - 60 mya trwy Orchymyn oherwydd diffyg goleuadau stryd - statws Ffordd Wedi'i Dadgyfyngu
- ■ ■ 70 mph / mya
- Roads subject to separate Orders
- Ffyrdd sy'n destun Gorchymynion ar wahân
- County Boundary / Ffin y Sir



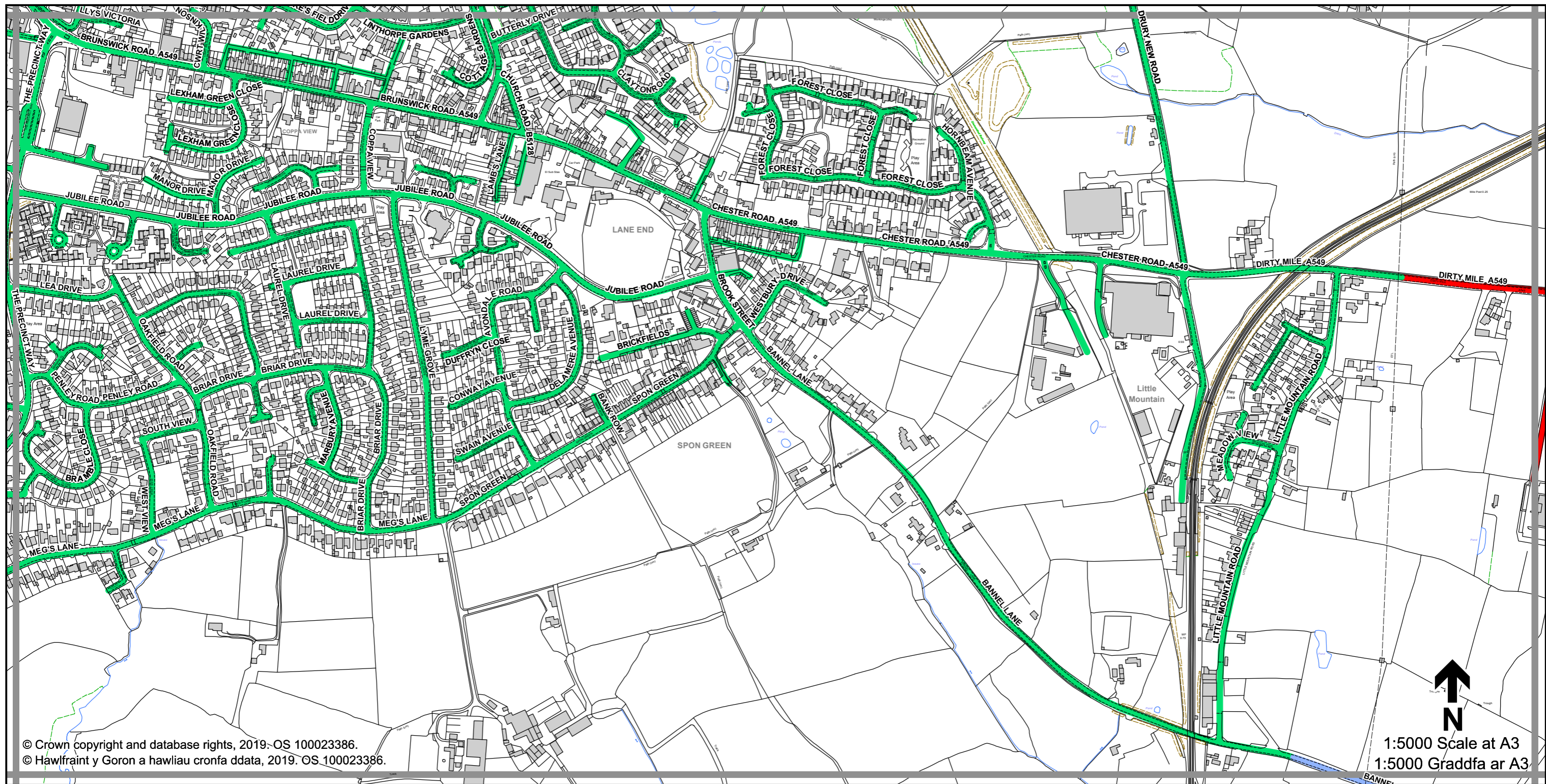
**THE FLINTSHIRE COUNTY COUNCIL (VARIOUS ROADS)  
 (20MPH, 30MPH, 40MPH, 50MPH SPEED LIMITS AND  
 DERESTRICTED ROADS) ORDER 20--**

**CYNGOR SIR Y FFLINT GORCHYMYN (AMRYWIOL FFYRDD)  
 (TERFYN CYFLYMDER 20MYA, 30MYA, 40MYA, 50MYA A  
 FFYRDD HEB EU CYFYNGU) 20--**

**Sheet  
 L10  
 Dalen**

**Sheet Revision Number:  
 Rhif Adolgiad Y Ddalen: 1**

**Sheet Active from:  
 Dalen yn weithredol o: --/--/20--**



**Legend / Eglurhad**

- 20 mph / mya
- 30 mph by default of a system of street lighting - Restricted Road status
- - - 30 mya yn ddiodyn oherwydd system goleuadau stryd - statws Ffordd Gyfyngedig
- · - · 30 mph by Order due to the presence of no street lighting
- · - · 30 mya trwy Orchymyn oherwydd diffyg goleuadau stryd
- 40 mph / mya
- 50 mph / mya
- 60 mph National Speed Limit, due to no street lighting
- 60 mya Terfyn Cyflymder Cenedlaethol, oherwydd diffyg goleuadau stryd
- - - 60 mph by Order due to the presence of street lighting - De-restricted Road status
- · - · 60 mya trwy Orchymyn oherwydd diffyg goleuadau stryd - statws Ffordd Wedi'i Dadgyfyngu
- ■ ■ 70 mph / mya
- Roads subject to separate Orders
- Ffyrdd sy'n destun Gorchmynion ar wahân
- County Boundary / Ffin y Sir



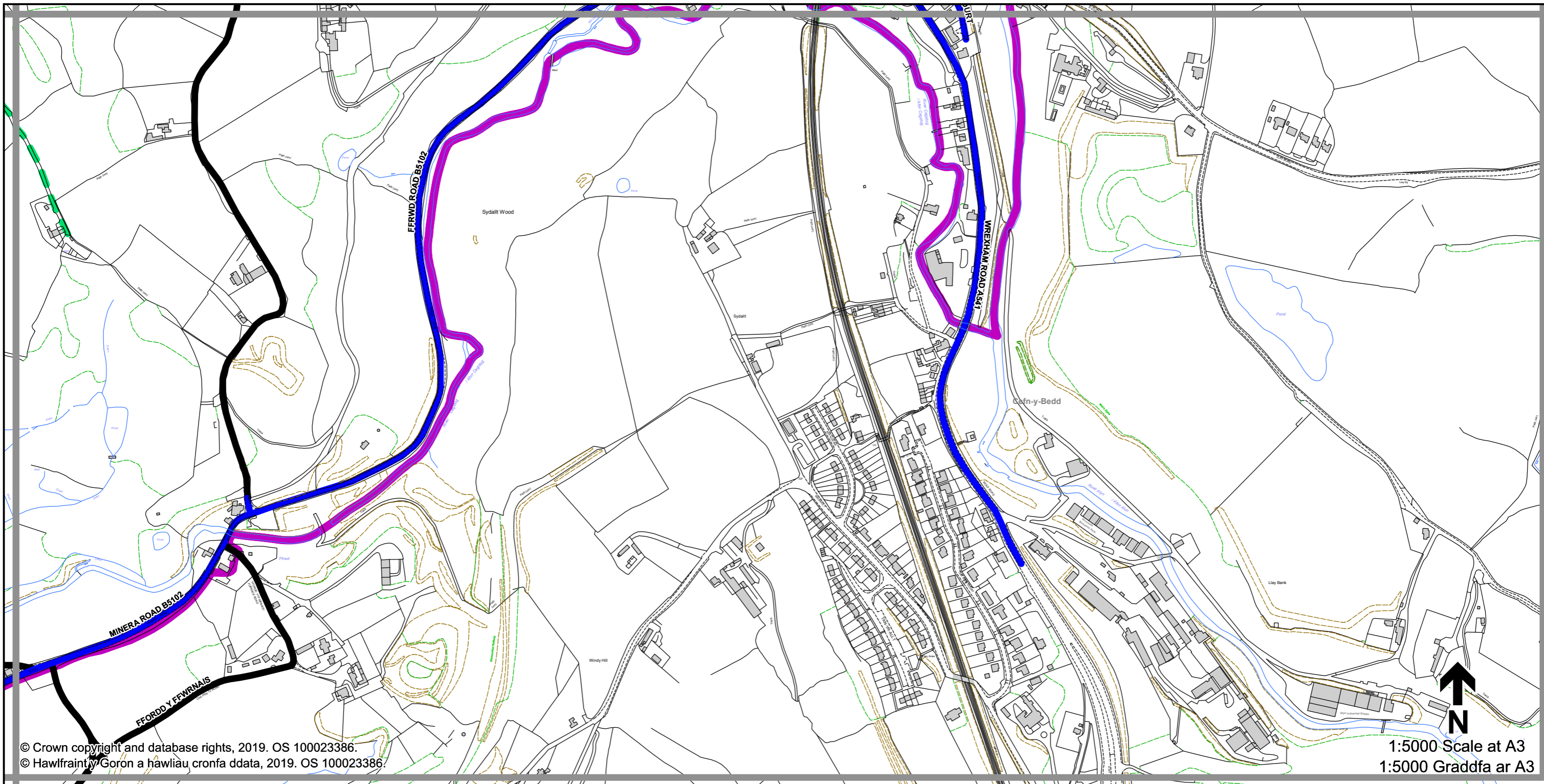
**THE FLINTSHIRE COUNTY COUNCIL (VARIOUS ROADS) (20MPH, 30MPH, 40MPH, 50MPH SPEED LIMITS AND DERESTRICTED ROADS) ORDER 20--**

**CYNGOR SIR Y FFLINT GORCHYMYN (AMRYWIOL FFYRDD) (TERFYN CYFLYMDER 20MYA, 30MYA, 40MYA, 50MYA A FFYRDD HEB EU CYFYNGU) 20--**

**Sheet  
L11  
Dalen**

**Sheet Revision Number:  
Rhif Adolgiad Y Ddalen: 1**

**Sheet Active from:  
Dalen yn weithredol o: --/--/20--**



© Crown copyright and database rights, 2019. OS 100023386.  
 © Hawlfraint y Goron a hawliau cronfa ddata, 2019. OS 100023386.

1:5000 Scale at A3  
 1:5000 Graddfa ar A3

**Legend / Eglurhad**

- 20 mph / mya
- 30 mph by default of a system of street lighting - Restricted Road status
- - - 30 mya yn ddiofyn oherwydd system goleuadau stryd - statws Ffordd Gyfyngedig
- - - 30 mph by Order due to the presence of no street lighting
- - - 30 mya trwy Orchymyn oherwydd diffyg goleuadau stryd
- 40 mph / mya
- 50 mph / mya
- 60 mph National Speed Limit, due to no street lighting
- 60 mya Terfyn Cyflymder Cenedlaethol, oherwydd diffyg goleuadau stryd
- - - 60 mph by Order due to the presence of street lighting - De-restricted Road status
- - - 60 mya trwy Orchymyn oherwydd diffyg goleuadau stryd - statws Ffordd Wedi'i Dadgyfyngu
- ■ ■ 70 mph / mya
- Roads subject to separate Orders
- Ffyrrd sy'n destun Gorchmynion ar wahân
- County Boundary / Ffin y Sir

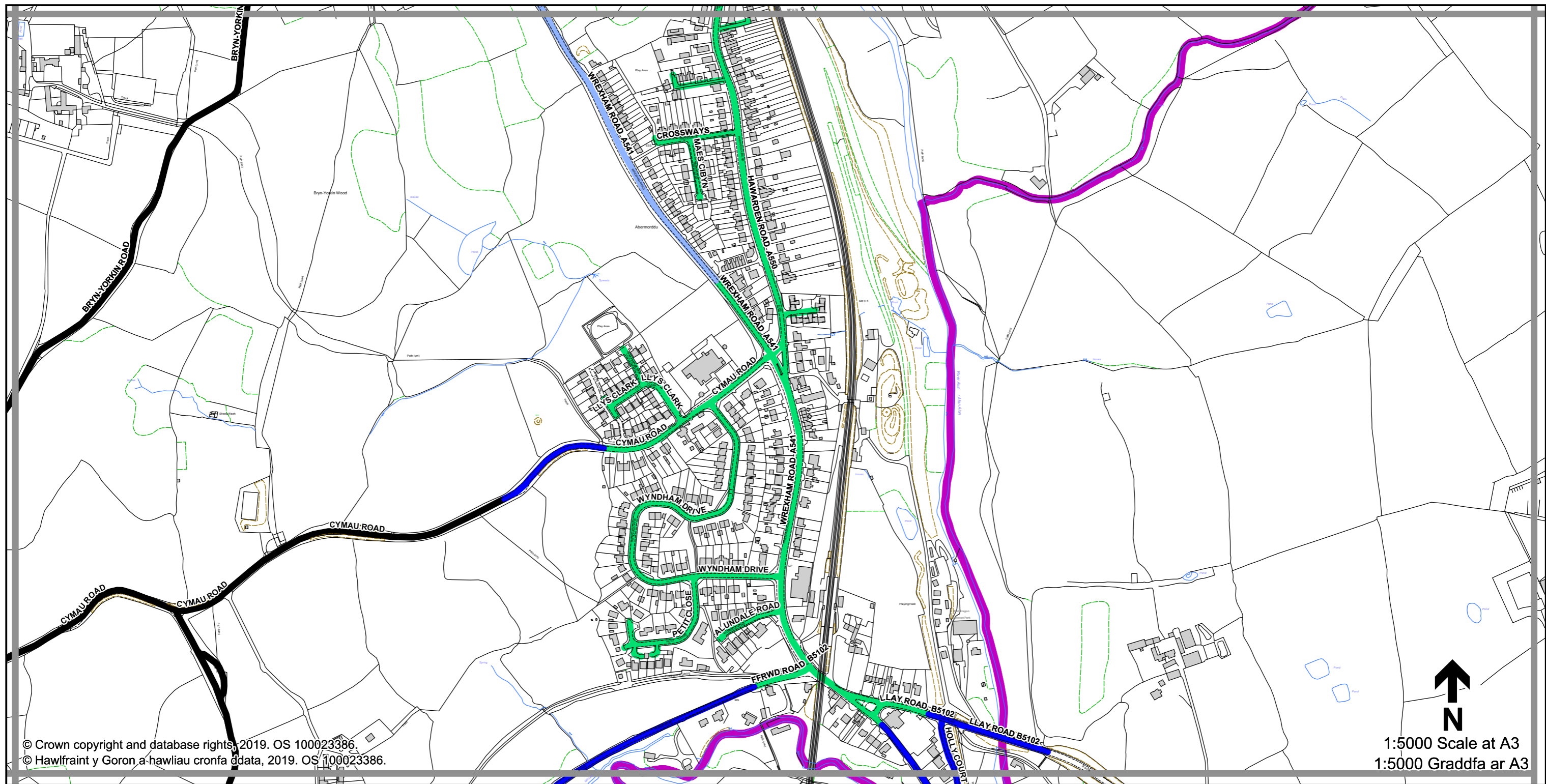


**THE FLINTSHIRE COUNTY COUNCIL (VARIOUS ROADS)  
 (20MPH, 30MPH, 40MPH, 50MPH SPEED LIMITS AND  
 DERESTRICTED ROADS) ORDER 20--**

**CYNGOR SIR Y FFLINT GORCHYMYN (AMRYWIOL FFYRDD)  
 (TERFYN CYFLYMDER 20MYA, 30MYA, 40MYA, 50MYA A  
 FFYRDD HEB EU CYFYNGU) 20--**

**Sheet  
 M3  
 Dalen**

**Sheet Revision Number:  
 Rhif Adolgiad Y Ddalen: 1**  
**Sheet Active from:  
 Dalen yn weithredol o: --/--/20--**



**Legend / Eglurhad**

- 20 mph / mya
- 30 mph by default of a system of street lighting - Restricted Road status
- 30 mya yn ddiodyn oherwydd system goleuadau stryd - statws Ffordd Gyfyngedig
- 30 mph by Order due to the presence of no street lighting
- 30 mya trwy Orchymyn oherwydd diffyg goleuadau stryd
- 40 mph / mya
- 50 mph / mya
- 60 mph National Speed Limit, due to no street lighting
- 60 mya Terfyn Cyflymder Cenedlaethol, oherwydd diffyg goleuadau stryd
- 60 mph by Order due to the presence of street lighting - De-restricted Road status
- 60 mya trwy Orchymyn oherwydd diffyg goleuadau stryd - statws Ffordd Wedi'i Dadgyfyngu
- 70 mph / mya
- Roads subject to separate Orders
- Ffyrdd sy'n destun Gorchmynion ar wahân
- County Boundary / Ffin y Sir



**THE FLINTSHIRE COUNTY COUNCIL (VARIOUS ROADS) (20MPH, 30MPH, 40MPH, 50MPH SPEED LIMITS AND DERESTRICTED ROADS) ORDER 20--**

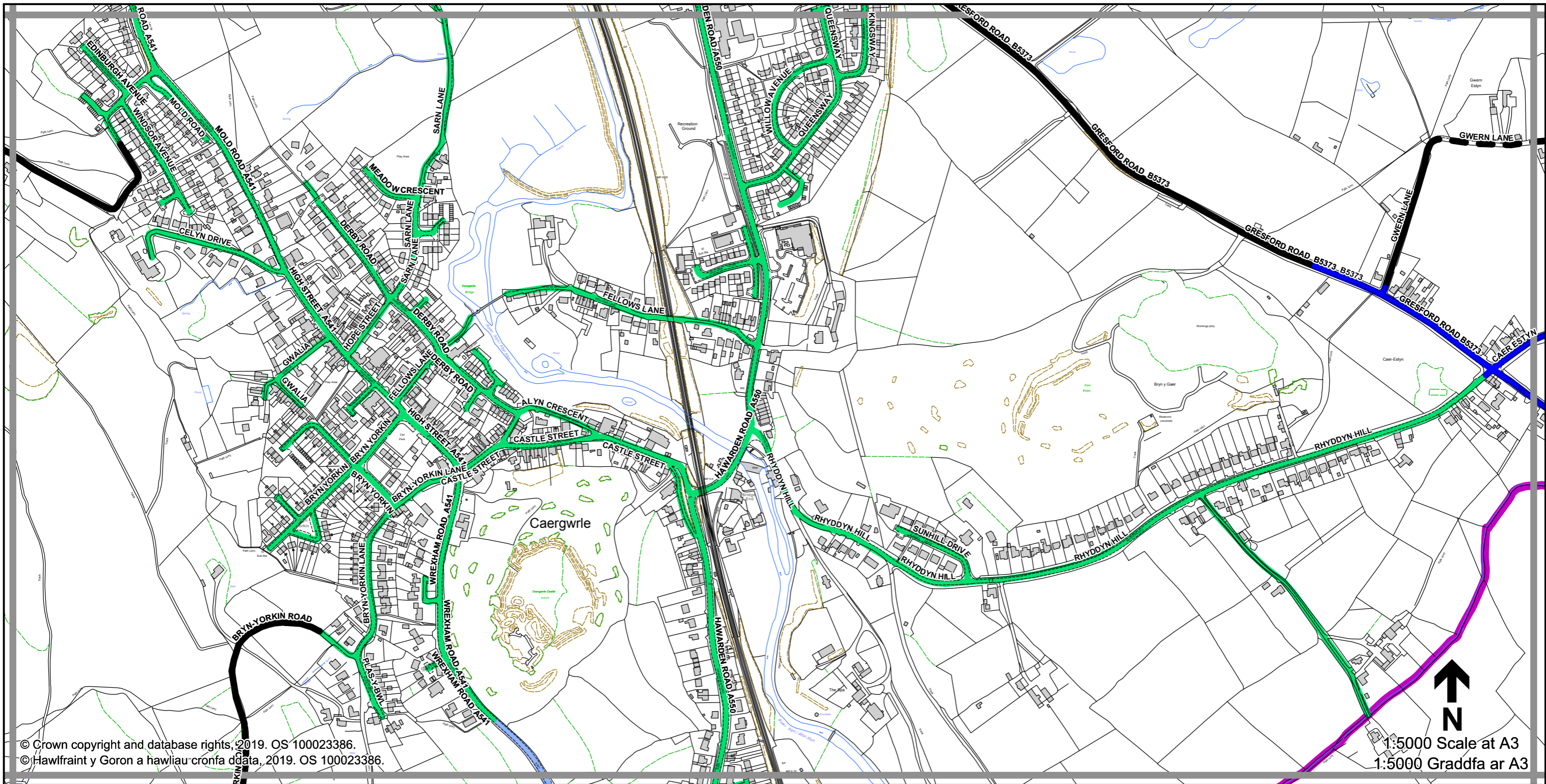
**CYNGOR SIR Y FFLINT GORCHYMYN (AMRYWIOL FFYRDD) (TERFYN CYFLYMDER 20MYA, 30MYA, 40MYA, 50MYA A FFYRDD HEB EU CYFYNGU) 20--**

**Sheet M4 Dalen**

**Sheet Revision Number: Rhif Adolgiad Y Ddalen: 1**

**Sheet Active from: Dalen yn weithredol o: --/--/20--**





© Crown copyright and database rights, 2019. OS 100023386.  
 © Hawlfraint y Goron a hawliau cronfa ddata, 2019. OS 100023386.

1:5000 Scale at A3  
 1:5000 Graddfa ar A3

**Legend / Eglurhad**

- 20 mph / mya
- 30 mph by default of a system of street lighting - Restricted Road status
- - - 30 mya yn ddiodyn oherwydd system goleuadau stryd - statws Ffordd Gyfyngedig
- - - 30 mph by Order due to the presence of no street lighting
- - - 30 mya trwy Orchymyn oherwydd diffyg goleuadau stryd
- 40 mph / mya
- 50 mph / mya
- 60 mph National Speed Limit, due to no street lighting
- 60 mya Terfyn Cyflymder Cenedlaethol, oherwydd diffyg goleuadau stryd
- 60 mph by Order due to the presence of street lighting - De-restricted Road status
- 60 mya trwy Orchymyn oherwydd diffyg goleuadau stryd - statws Ffordd Wedi'i Dadgyfyngu
- 70 mph / mya
- Roads subject to separate Orders
- Ffyrrd sy'n destun Gorchymynion ar wahân
- County Boundary / Ffin y Sir



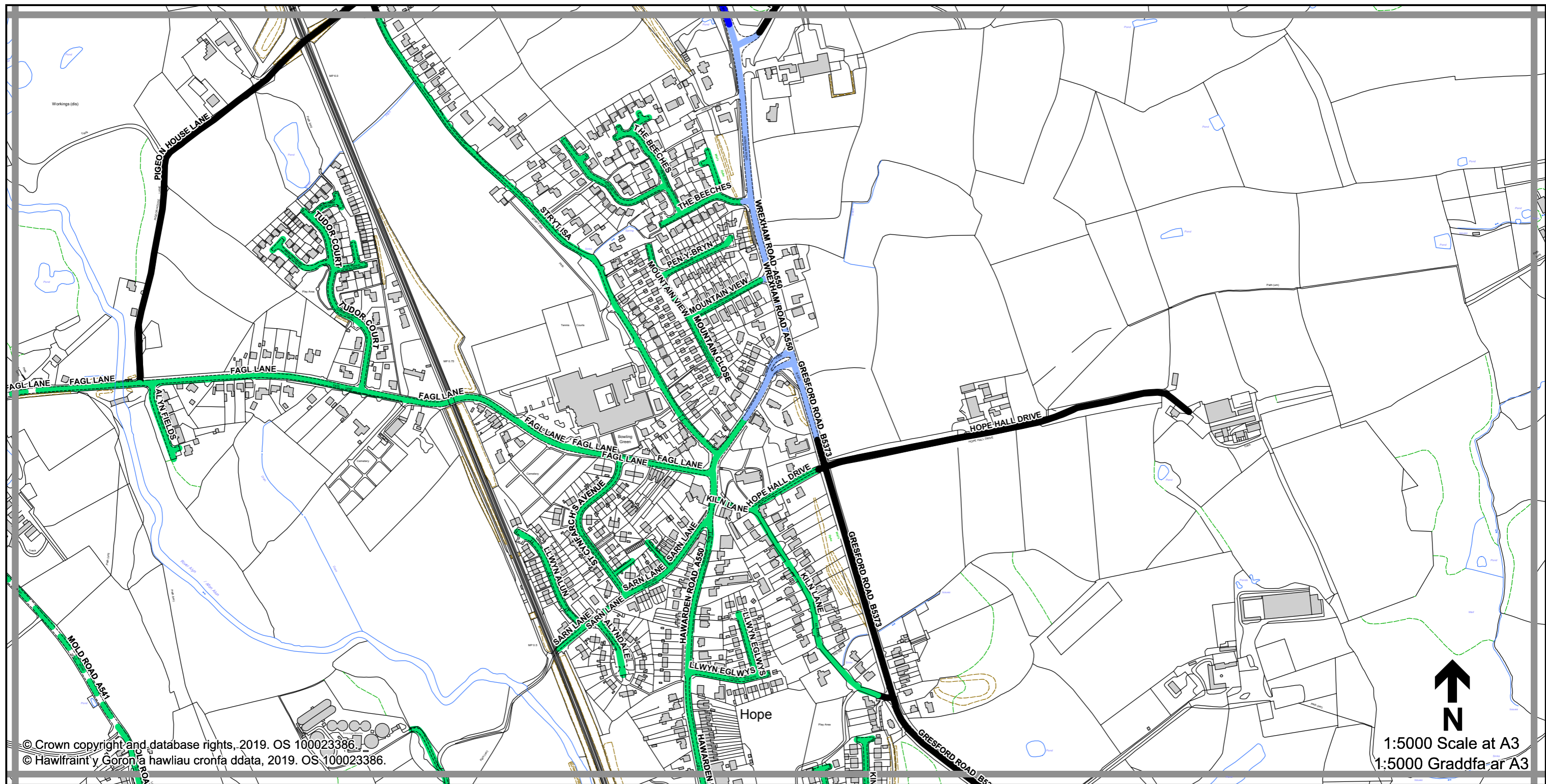
**THE FLINTSHIRE COUNTY COUNCIL (VARIOUS ROADS) (20MPH, 30MPH, 40MPH, 50MPH SPEED LIMITS AND DERESTRICTED ROADS) ORDER 20--**

**CYNGOR SIR Y FFLINT GORCHYMYN (AMRYWIOL FFYRDD) (TERFYN CYFLYMDER 20MYA, 30MYA, 40MYA, 50MYA A FFYRDD HEB EU CYFYNGU) 20--**

Sheet  
**M5**  
 Dalen

Sheet Revision Number:  
 Rhif Adolgiad Y Ddalen: **1**

Sheet Active from:  
 Dalen yn weithredol o: **--/--/20--**



**Legend / Eglurhad**

- 20 mph / mya
- 30 mph by default of a system of street lighting - Restricted Road status
- - - 30 mya yn ddiodyn oherwydd system goleuadau stryd - statws Ffordd Gyfyngedig
- · - · 30 mph by Order due to the presence of no street lighting
- · - · 30 mya trwy Orchymyn oherwydd diffyg goleuadau stryd
- 40 mph / mya
- 50 mph / mya
- 60 mph National Speed Limit, due to no street lighting
- 60 mya Terfyn Cyflymder Cenedlaethol, oherwydd diffyg goleuadau stryd
- - - 60 mph by Order due to the presence of street lighting - De-restricted Road status
- · - · 60 mya trwy Orchymyn oherwydd diffyg goleuadau stryd - statws Ffordd Wedi'i Dadgyfyngu
- ■ ■ 70 mph / mya
- Roads subject to separate Orders
- Ffyrdd sy'n destun Gorchmynion ar wahân
- County Boundary / Ffin y Sir

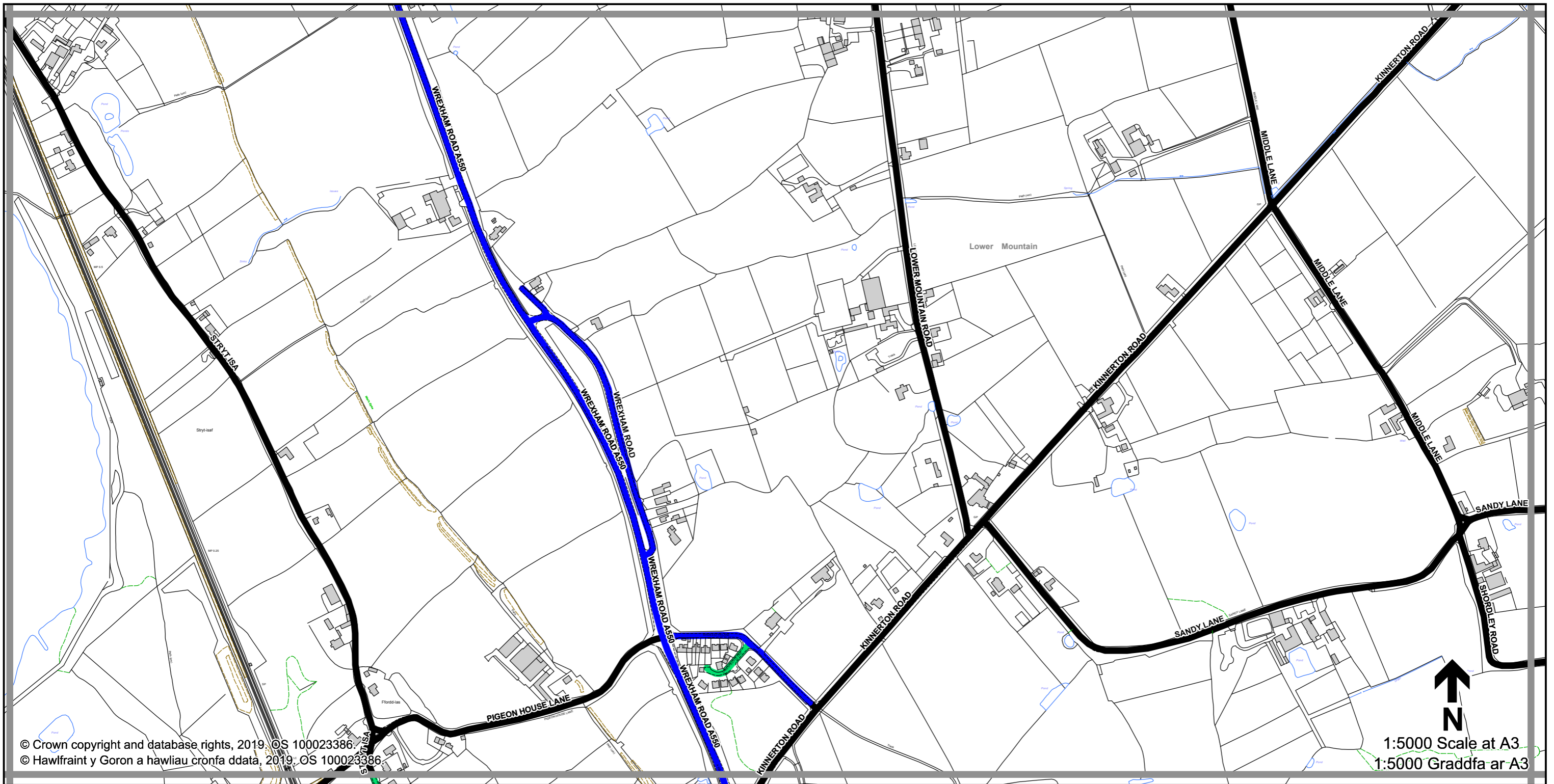


**THE FLINTSHIRE COUNTY COUNCIL (VARIOUS ROADS) (20MPH, 30MPH, 40MPH, 50MPH SPEED LIMITS AND DERESTRICTED ROADS) ORDER 20--**

**CYNGOR SIR Y FFLINT GORCHYMYN (AMRYWIOL FFYRDD) (TERFYN CYFLYMDER 20MYA, 30MYA, 40MYA, 50MYA A FFYRDD HEB EU CYFYNGU) 20--**

**Sheet M6 Dalen**

Sheet Revision Number: **1**  
 Rhif Adolgiad Y Ddalen:  
 Sheet Active from: --/--/20--  
 Dalen yn weithredol o:



**Legend / Eglurhad**

- 20 mph / mya
- 30 mph by default of a system of street lighting - Restricted Road status
- - - 30 mya yn ddiodyn oherwydd system goleuadau stryd - statws Ffordd Gyfyngedig
- - - 30 mph by Order due to the presence of no street lighting
- - - 30 mya trwy Orchymyn oherwydd diffyg goleuadau stryd
- 40 mph / mya
- 50 mph / mya
- 60 mph National Speed Limit, due to no street lighting
- 60 mya Terfyn Cyflymder Cenedlaethol, oherwydd diffyg goleuadau stryd
- - - 60 mph by Order due to the presence of street lighting - De-restricted Road status
- - - 60 mya trwy Orchymyn oherwydd diffyg goleuadau stryd - statws Ffordd Wedi'i Dadgyfyngu
- ■ ■ 70 mph / mya
- Roads subject to separate Orders
- Ffyrrd sy'n destun Gorchymynion ar wahân
- County Boundary / Ffin y Sir



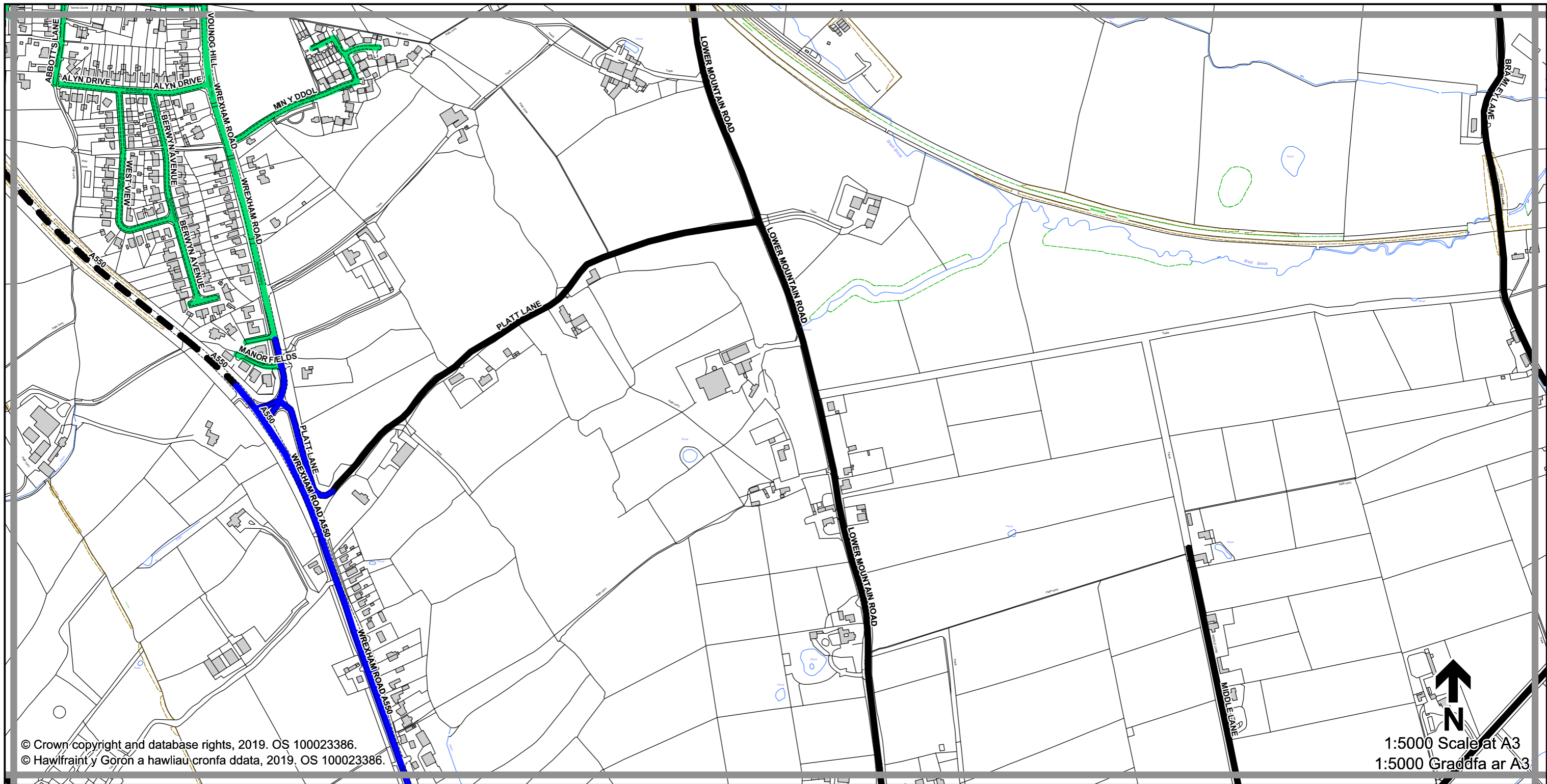
**THE FLINTSHIRE COUNTY COUNCIL (VARIOUS ROADS)  
 (20MPH, 30MPH, 40MPH, 50MPH SPEED LIMITS AND  
 DERESTRICTED ROADS) ORDER 20--**

**CYNGOR SIR Y FFLINT GORCHYMYN (AMRYWIOL FFYRDD)  
 (TERFYN CYFLYMDER 20MYA, 30MYA, 40MYA, 50MYA A  
 FFYRDD HEB EU CYFYNGU) 20--**

**Sheet  
 M7  
 Dalen**

**Sheet Revision Number:  
 Rhif Adolgiad Y Ddalen: 1**

**Sheet Active from:  
 Dalen yn weithredol o: --/--/20--**



© Crown copyright and database rights, 2019. OS 100023386.  
 © Hawlfraint y Goron a hawliau cronfa ddata, 2019. OS 100023386.

1:5000 Scale at A3  
 1:5000 Graddfa ar A3

**Legend / Eglurhad**

- 20 mph / mya
- 30 mph by default of a system of street lighting - Restricted Road status
- - - 30 mya yn ddiodyn oherwydd system goleuadau stryd - statws Ffordd Gyfyngedig
- . - . 30 mph by Order due to the presence of no street lighting
- . - . 30 mya trwy Orchymyn oherwydd diffyg goleuadau stryd
- 40 mph / mya
- 50 mph / mya
- 60 mph National Speed Limit, due to no street lighting
- 60 mya Terfyn Cyflymder Cenedlaethol, oherwydd diffyg goleuadau stryd
- - - 60 mph by Order due to the presence of street lighting - De-restricted Road status
- - - 60 mya trwy Orchymyn oherwydd diffyg goleuadau stryd - statws Ffordd Wedi'i Dadgyfyngu
- ■ ■ 70 mph / mya
- Roads subject to separate Orders
- Ffyrdd sy'n destun Gorchmynion ar wahân
- County Boundary / Ffin y Sir

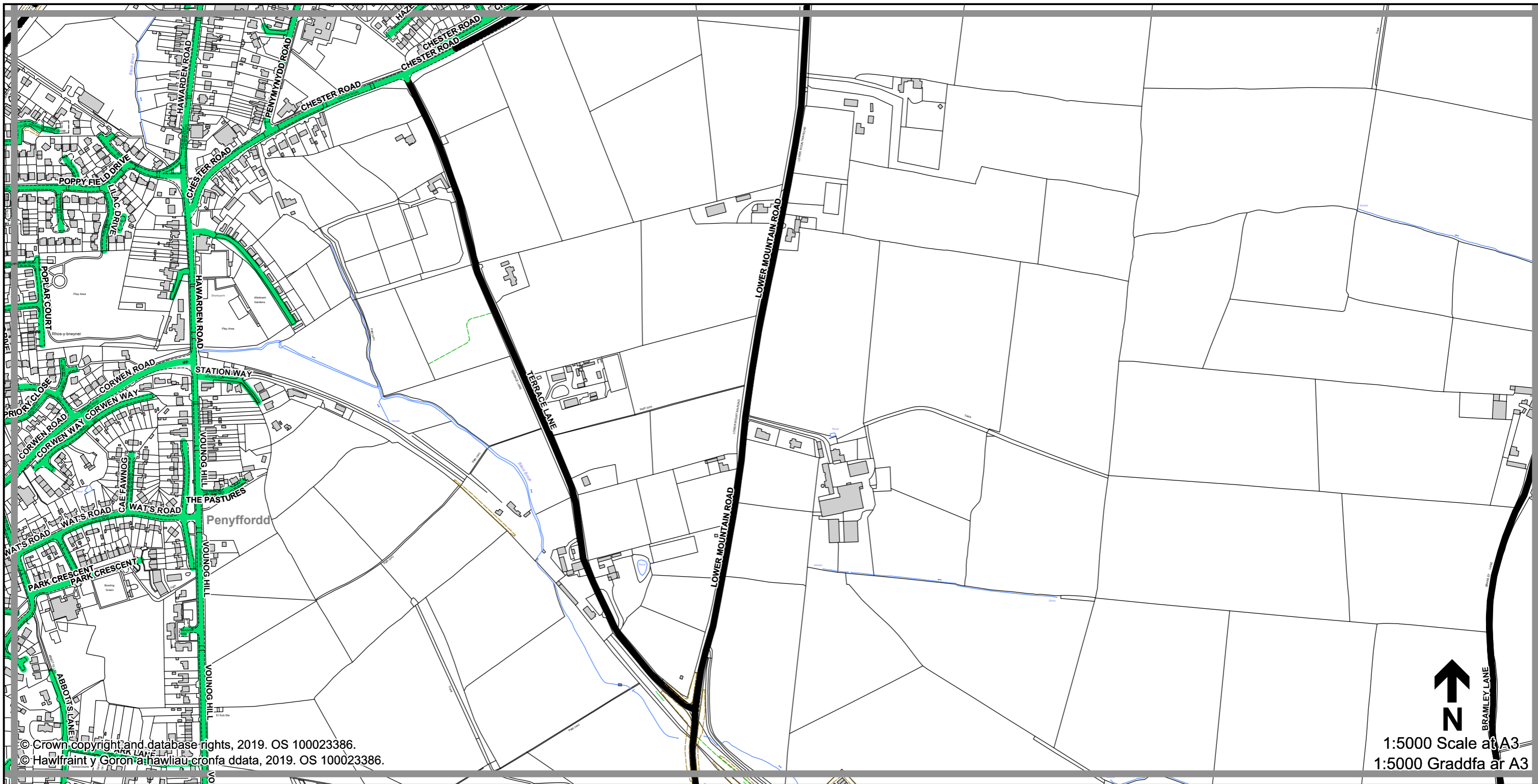


**THE FLINTSHIRE COUNTY COUNCIL (VARIOUS ROADS)  
 (20MPH, 30MPH, 40MPH, 50MPH SPEED LIMITS AND  
 DERESTRICTED ROADS) ORDER 20--**

**CYNGOR SIR Y FFLINT GORCHYMYN (AMRYWIOL FFYRDD)  
 (TERFYN CYFLYMDER 20MYA, 30MYA, 40MYA, 50MYA A  
 FFYRDD HEB EU CYFYNGU) 20--**

**Sheet  
 M8  
 Dalen**

**Sheet Revision Number:  
 Rhif Adolgiad Y Ddalen: 1**  
**Sheet Active from:  
 Dalen yn weithredol o: --/--/20--**



**Legend / Eglurhad**

- 20 mph / mya
- 30 mph by default of a system of street lighting - Restricted Road status
- 30 mya yn ddiodyn oherwydd system goleuadau stryd - statws Ffordd Gyfyngedig
- 30 mph by Order due to the presence of no street lighting
- 30 mya trwy Orchymyn oherwydd diffyg goleuadau stryd
- 40 mph / mya
- 50 mph / mya
- 60 mph National Speed Limit, due to no street lighting
- 60 mya Terfyn Cyflymder Cenedlaethol, oherwydd diffyg goleuadau stryd
- 60 mph by Order due to the presence of street lighting - De-restricted Road status
- 60 mya trwy Orchymyn oherwydd diffyg goleuadau stryd - statws Ffordd Wedi'i Dadgyfyngu
- 70 mph / mya
- Roads subject to separate Orders
- Ffyrrd sy'n destun Gorchmynion ar wahân
- County Boundary / Ffin y Sir



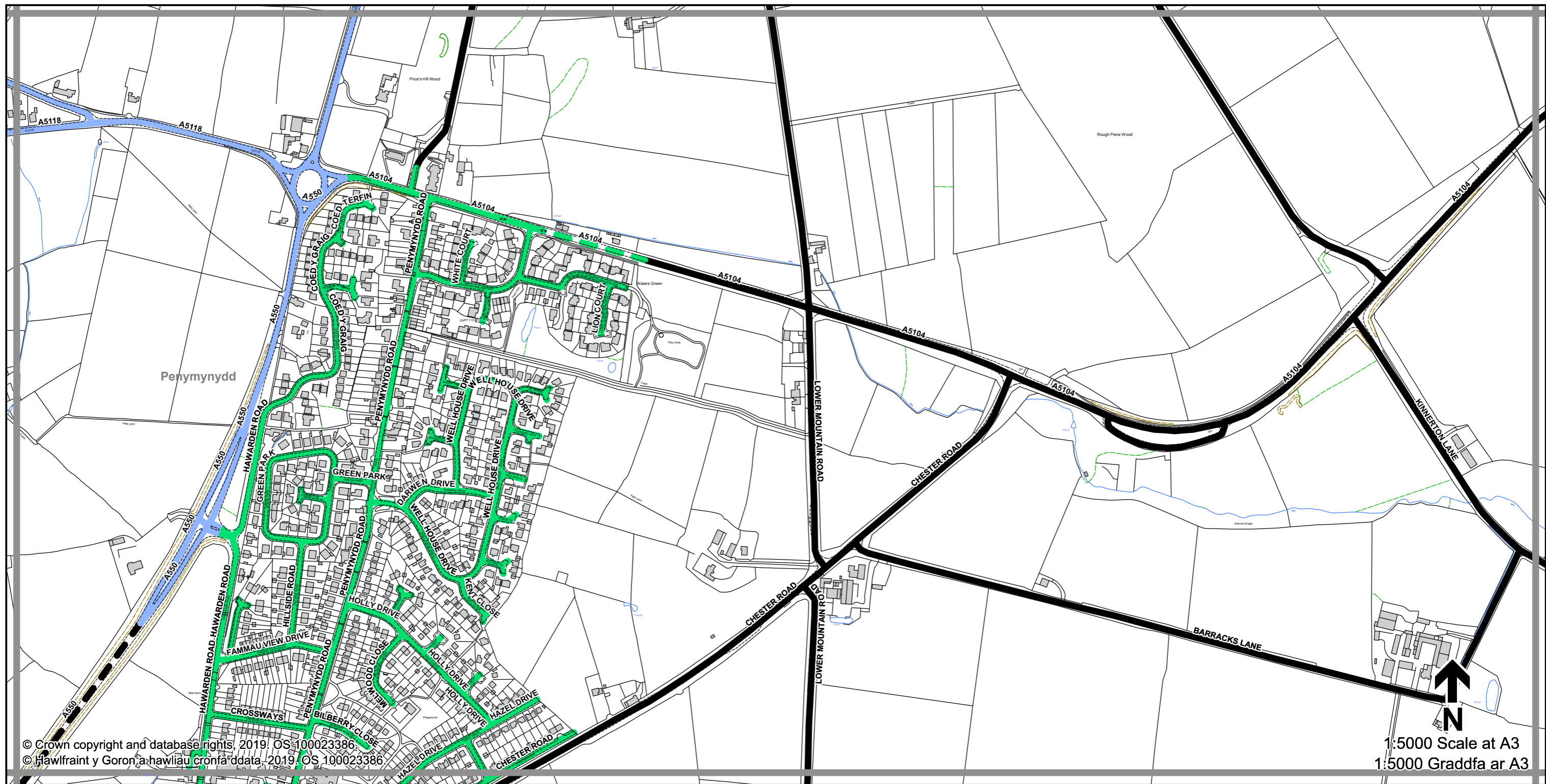
**THE FLINTSHIRE COUNTY COUNCIL (VARIOUS ROADS)  
 (20MPH, 30MPH, 40MPH, 50MPH SPEED LIMITS AND  
 DERESTRICTED ROADS) ORDER 20--**

**CYNGOR SIR Y FFLINT GORCHYMYN (AMRYWIOL FFYRDD)  
 (TERFYN CYFLYMDER 20MYA, 30MYA, 40MYA, 50MYA A  
 FFYRDD HEB EU CYFYNGU) 20--**

**Sheet  
 M9  
 Dalen**

**Sheet Revision Number:  
 Rhif Adolgiad Y Ddalen: 1**

**Sheet Active from:  
 Dalen yn weithredol o: --/--/20--**



© Crown copyright and database rights, 2019. OS 100023386  
 © Hawlfraint y Goron a hawliau cronfa ddata, 2019. OS 100023386

1:5000 Scale at A3  
 1:5000 Graddfa ar A3

**Legend / Eglurhad**

- 20 mph / mya
- 30 mph by default of a system of street lighting - Restricted Road status
- - - 30 mya yn ddiodyn oherwydd system goleuadau stryd - statws Ffordd Gyfyngedig
- · - · - 30 mph by Order due to the presence of no street lighting
- · - · - 30 mya trwy Orchymyn oherwydd diffyg goleuadau stryd
- 40 mph / mya
- 50 mph / mya
- 60 mph National Speed Limit, due to no street lighting
- 60 mya Terfyn Cyflymder Cenedlaethol, oherwydd diffyg goleuadau stryd
- - - 60 mph by Order due to the presence of street lighting - De-restricted Road status
- · - · - 60 mya trwy Orchymyn oherwydd diffyg goleuadau stryd - statws Ffordd Wedi'i Dadgyfyngu
- ■ ■ 70 mph / mya
- Roads subject to separate Orders
- Ffyrdd sy'n destun Gorchmynion ar wahân
- County Boundary / Ffin y Sir



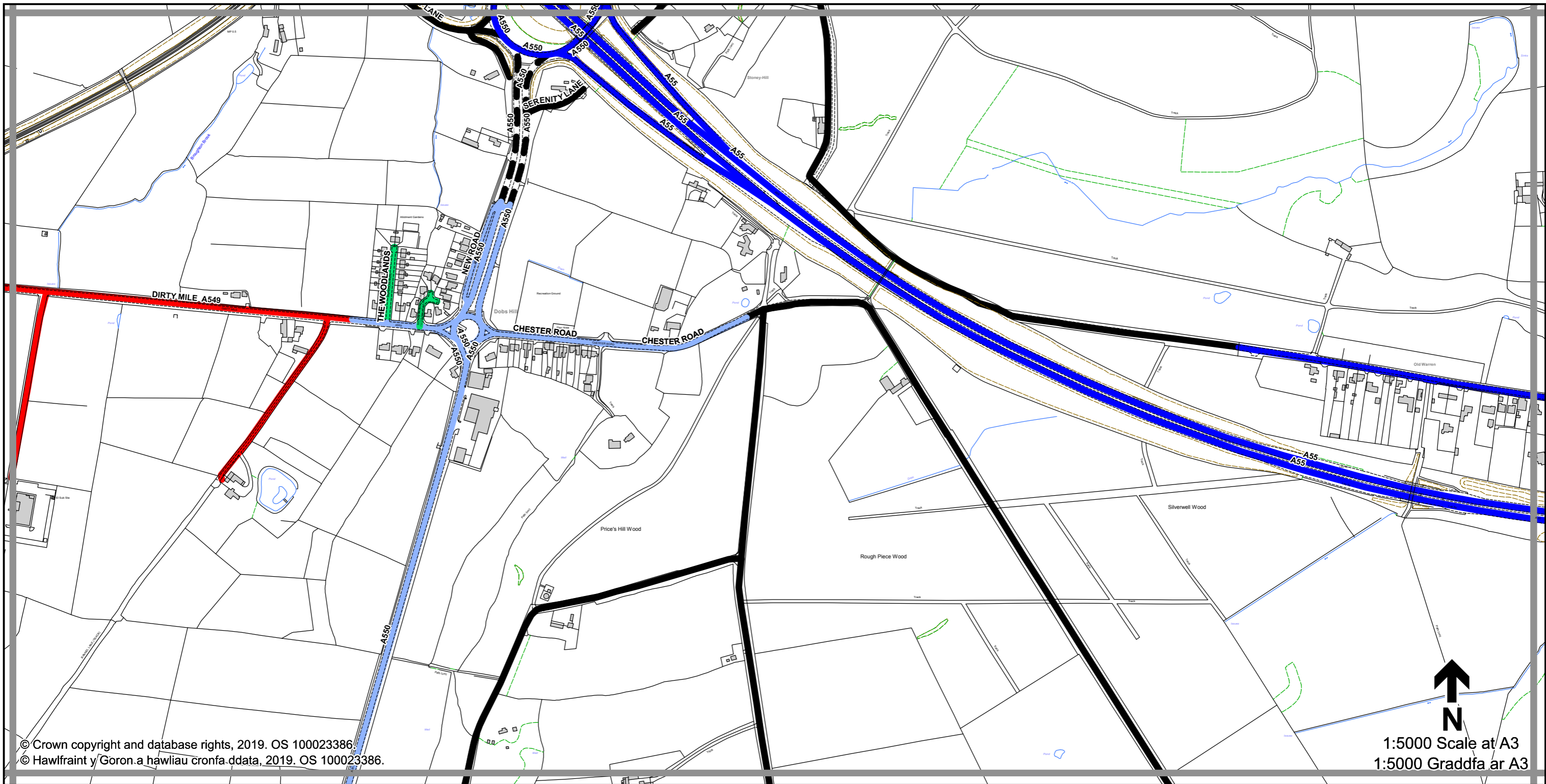
**THE FLINTSHIRE COUNTY COUNCIL (VARIOUS ROADS)  
 (20MPH, 30MPH, 40MPH, 50MPH SPEED LIMITS AND  
 DERESTRICTED ROADS) ORDER 20--**

**CYNGOR SIR Y FFLINT GORCHYMYN (AMRYWIOL FFYRDD)  
 (TERFYN CYFLYMDER 20MYA, 30MYA, 40MYA, 50MYA A  
 FFYRDD HEB EU CYFYNGU) 20--**

**Sheet M10 Dalen**

Sheet Revision Number: **1**  
 Rhif Adolgiad Y Ddalen:

Sheet Active from: **--/--/20--**  
 Dalen yn weithredol o:



**Legend / Eglurhad**

- 20 mph / mya
- 30 mph by default of a system of street lighting - Restricted Road status
- - - 30 mya yn ddiodyn oherwydd system goleuadau stryd - statws Ffordd Gyfyngedig
- - - 30 mph by Order due to the presence of no street lighting
- - - 30 mya trwy Orchymyn oherwydd diffyg goleuadau stryd
- 40 mph / mya
- 50 mph / mya
- 60 mph National Speed Limit, due to no street lighting
- 60 mya Terfyn Cyflymder Cenedlaethol, oherwydd diffyg goleuadau stryd
- - - 60 mph by Order due to the presence of street lighting - De-restricted Road status
- - - 60 mya trwy Orchymyn oherwydd diffyg goleuadau stryd - statws Ffordd Wedi'i Dadgyfyngu
- 70 mph / mya
- Roads subject to separate Orders
- Ffyrrd sy'n destun Gorchmynion ar wahân
- County Boundary / Ffin y Sir



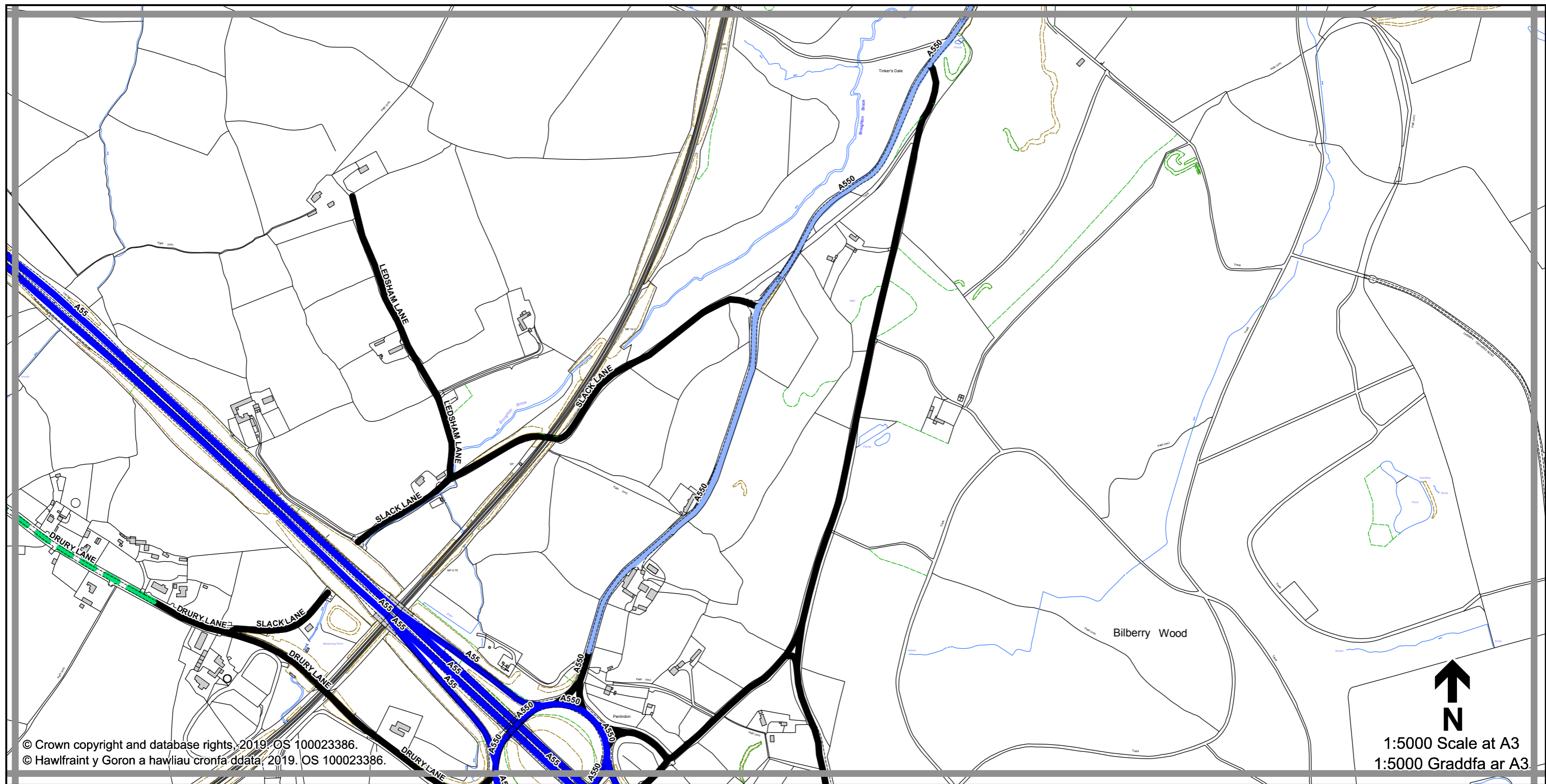
**THE FLINTSHIRE COUNTY COUNCIL (VARIOUS ROADS)  
 (20MPH, 30MPH, 40MPH, 50MPH SPEED LIMITS AND  
 DERESTRICTED ROADS) ORDER 20--**

**CYNGOR SIR Y FFLINT GORCHYMYN (AMRYWIOL FFYRDD)  
 (TERFYN CYFLYMDER 20MYA, 30MYA, 40MYA, 50MYA A  
 FFYRDD HEB EU CYFYNGU) 20--**

**Sheet  
 M11  
 Dalen**

**Sheet Revision Number:  
 Rhif Adolgiad Y Ddalen: 1**

**Sheet Active from:  
 Dalen yn weithredol o: --/--/20--**



© Crown copyright and database rights, 2019, OS 100023386.  
 © Hawlfraint y Goron a hawliau cronfa ddata, 2019, OS 100023386.

↑  
 N  
 1:5000 Scale at A3  
 1:5000 Graddfa ar A3

**Legend / Eglurhad**

- 20 mph / mya
- 30 mph by default of a system of street lighting - Restricted Road status
- - - 30 mya yn ddiodyn oherwydd system goleuadau stryd - statws Ffordd Gyfyngedig
- · - · 30 mph by Order due to the presence of no street lighting
- · - · 30 mya trwy Orchymyn oherwydd diffyg goleuadau stryd
- 40 mph / mya
- 50 mph / mya
- 60 mph National Speed Limit, due to no street lighting
- 60 mya Terfyn Cyflymder Cenedlaethol, oherwydd diffyg goleuadau stryd
- - - 60 mph by Order due to the presence of street lighting - De-restricted Road status
- - - 60 mya trwy Orchymyn oherwydd diffyg goleuadau stryd - statws Ffordd Wedi'i Dadgyfyngu
- ■ ■ 70 mph / mya
- Roads subject to separate Orders
- Ffyrrd sy'n destun Gorchmynion ar wahân
- County Boundary / Ffin y Sir



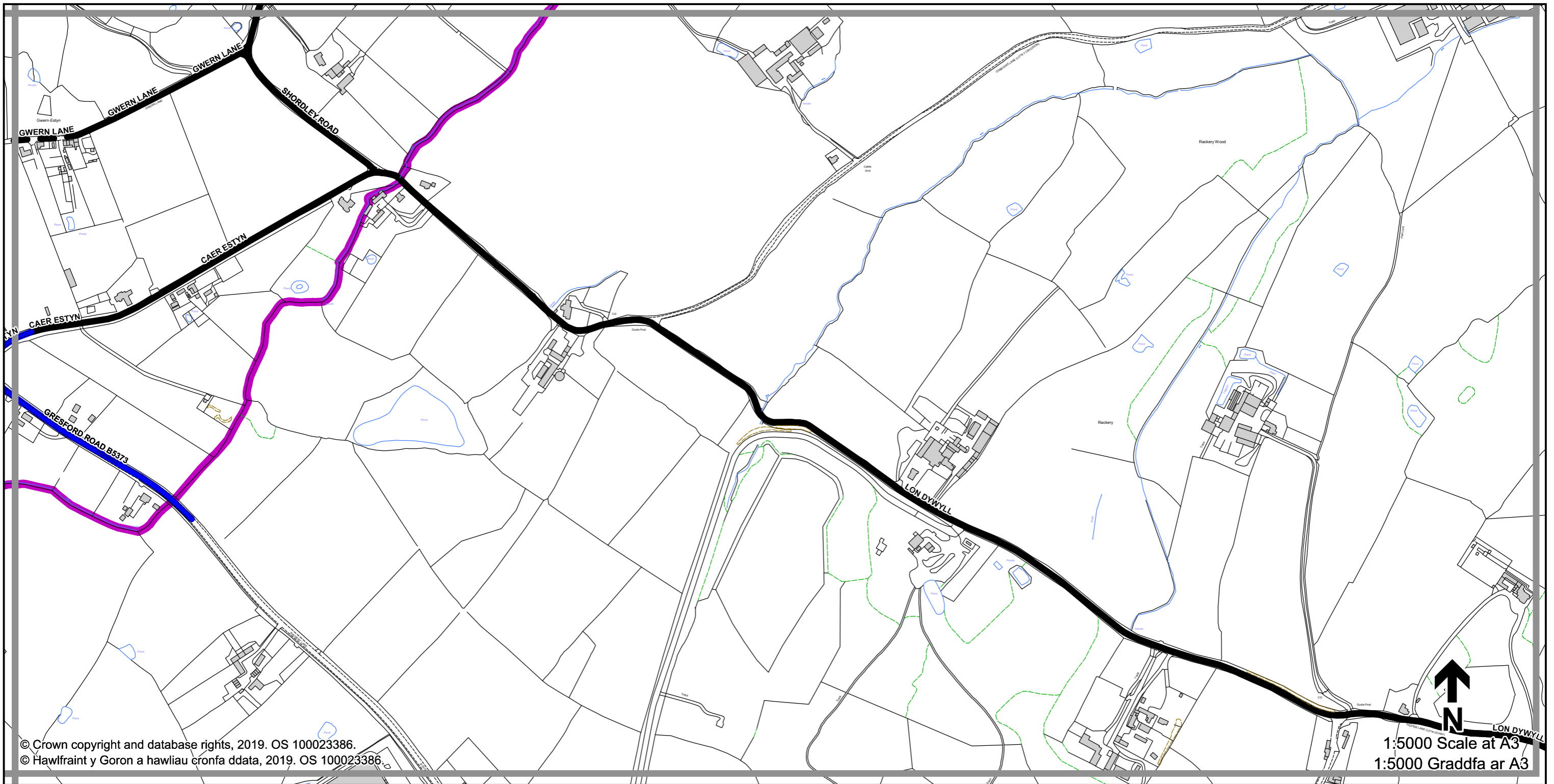
**THE FLINTSHIRE COUNTY COUNCIL (VARIOUS ROADS) (20MPH, 30MPH, 40MPH, 50MPH SPEED LIMITS AND DERESTRICTED ROADS) ORDER 20--**

**CYNGOR SIR Y FFLINT GORCHYMYN (AMRYWIOL FFYRDD) (TERFYN CYFLYMDER 20MYA, 30MYA, 40MYA, 50MYA A FFYRDD HEB EU CYFYNGU) 20--**

**Sheet M12 Dalen**

Sheet Revision Number: **1**  
 Rhif Adolgiad Y Ddalen:  
 Sheet Active from: **--/--/20--**  
 Dalen yn weithredol o:





**Legend / Eglurhad**

- 20 mph / mya
- 30 mph by default of a system of street lighting - Restricted Road status
- 30 mya yn ddiodyn oherwydd system goleuadau stryd - statws Ffordd Gyfyngedig
- 30 mph by Order due to the presence of no street lighting
- 30 mya trwy Orchymyn oherwydd diffyg goleuadau stryd
- 40 mph / mya
- 50 mph / mya
- 60 mph National Speed Limit, due to no street lighting
- 60 mya Terfyn Cyflymder Cenedlaethol, oherwydd diffyg goleuadau stryd
- 60 mph by Order due to the presence of street lighting - De-restricted Road status
- 60 mya trwy Orchymyn oherwydd diffyg goleuadau stryd - statws Ffordd Wedi'i Dadgyfyngu
- 70 mph / mya
- Roads subject to separate Orders
- Ffyrdd sy'n destun Gorchymynion ar wahân
- County Boundary / Ffin y Sir



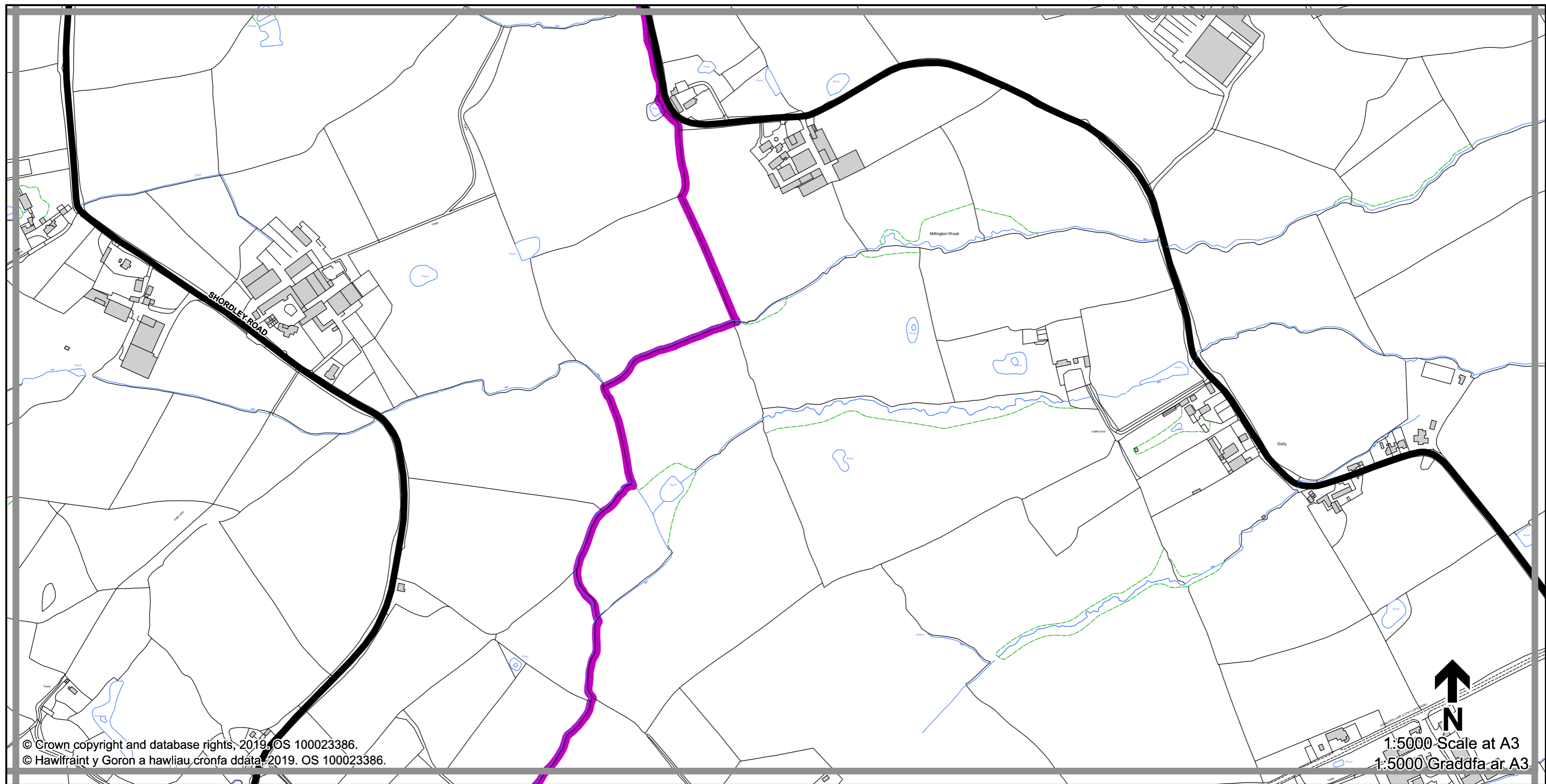
**THE FLINTSHIRE COUNTY COUNCIL (VARIOUS ROADS)  
 (20MPH, 30MPH, 40MPH, 50MPH SPEED LIMITS AND  
 DERESTRICTED ROADS) ORDER 20--**

**CYNGOR SIR Y FFLINT GORCHYMYN (AMRYWIOL FFYRDD)  
 (TERFYN CYFLYMDER 20MYA, 30MYA, 40MYA, 50MYA A  
 FFYRDD HEB EU CYFYNGU) 20--**

**Sheet  
 N5  
 Dalen**

**Sheet Revision Number:  
 Rhif Adolgiad Y Ddalen: 1**

**Sheet Active from:  
 Dalen yn weithredol o: --/--/20--**



© Crown copyright and database rights, 2019, OS 100023386.  
 © Hawlfraint y Goron a hawliau cronfa ddata, 2019, OS 100023386.

1:5000 Scale at A3  
 1:5000 Graddfa ar A3

**Legend / Eglurhad**

- 20 mph / mya
- 30 mph by default of a system of street lighting - Restricted Road status
- - - 30 mya yn ddiodyn oherwydd system goleuadau stryd - statws Ffordd Gyfyngedig
- . - . 30 mph by Order due to the presence of no street lighting
- . - . 30 mya trwy Orchymyn oherwydd diffyg goleuadau stryd
- 40 mph / mya
- 50 mph / mya
- 60 mph National Speed Limit, due to no street lighting
- 60 mya Terfyn Cyflymder Cenedlaethol, oherwydd diffyg goleuadau stryd
- - - 60 mph by Order due to the presence of street lighting - De-restricted Road status
- - - 60 mya trwy Orchymyn oherwydd diffyg goleuadau stryd - statws Ffordd Wedi'i Dadgyfyngu
- ■ ■ 70 mph / mya
- Roads subject to separate Orders
- Ffyrdd sy'n destun Gorchmynion ar wahân
- County Boundary / Ffin y Sir

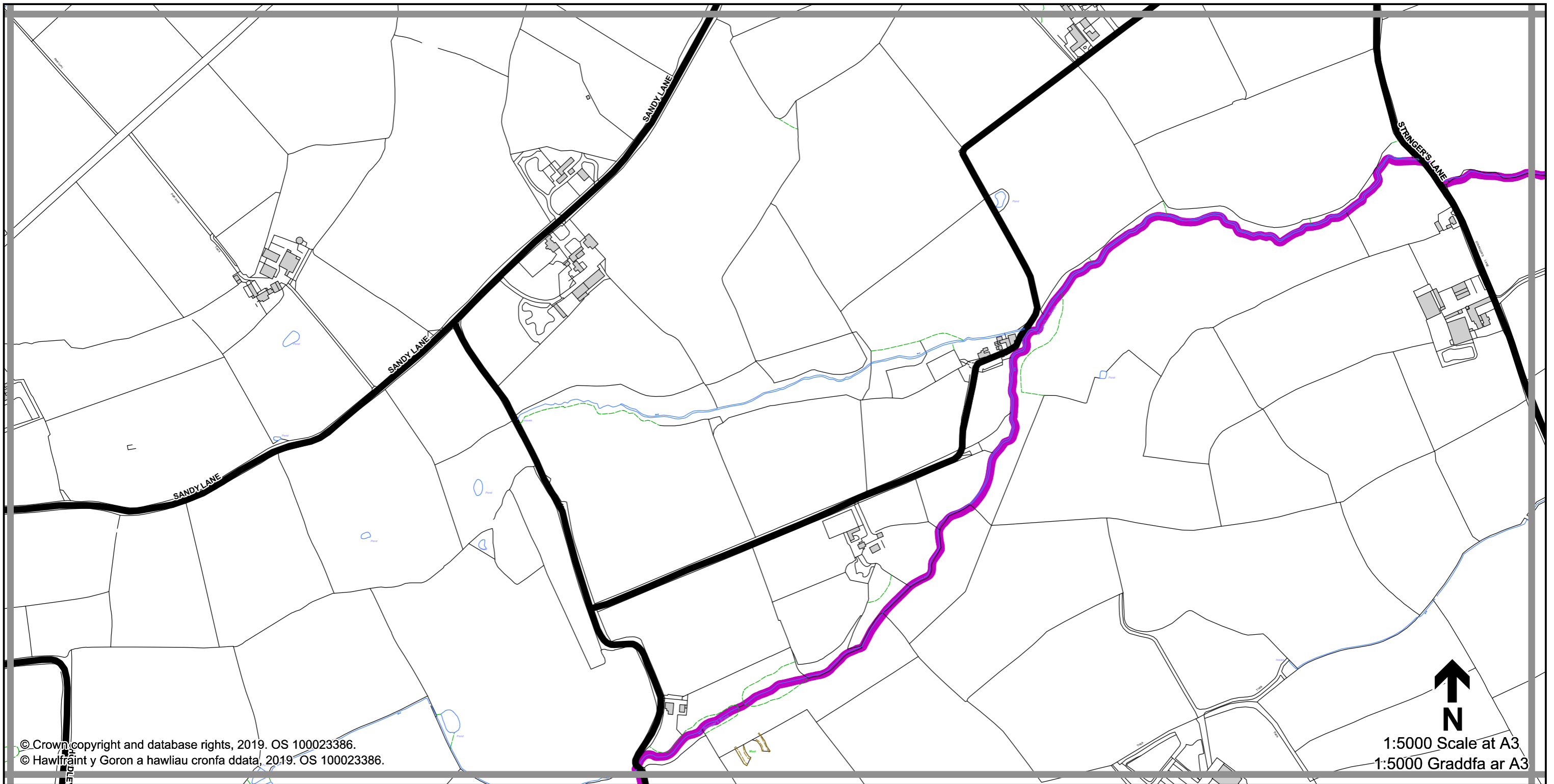


**THE FLINTSHIRE COUNTY COUNCIL (VARIOUS ROADS)  
 (20MPH, 30MPH, 40MPH, 50MPH SPEED LIMITS AND  
 DERESTRICTED ROADS) ORDER 20--**

**CYNGOR SIR Y FFLINT GORCHYMYN (AMRYWIOL FFYRDD)  
 (TERFYN CYFLYMDER 20MYA, 30MYA, 40MYA, 50MYA A  
 FFYRDD HEB EU CYFYNGU) 20--**

**Sheet  
 N6  
 Dalen**

**Sheet Revision Number:  
 Rhif Adolgiad Y Ddalen: 1**  
**Sheet Active from:  
 Dalen yn weithredol o: --/--/20--**



© Crown copyright and database rights, 2019. OS 100023386.  
 © Hawlfraint y Goron a hawliau cronfa ddata, 2019. OS 100023386.

1:5000 Scale at A3  
 1:5000 Graddfa ar A3

**Legend / Eglurhad**

- 20 mph / mya
- 30 mph by default of a system of street lighting - Restricted Road status  
30 mya yn ddiofyn oherwydd system goleuadau stryd - statws Ffordd Gyfyngedig
- 30 mph by Order due to the presence of no street lighting  
30 mya trwy Orchymyn oherwydd diffyg goleuadau stryd
- 40 mph / mya
- 50 mph / mya
- 60 mph National Speed Limit, due to no street lighting  
60 mya Terfyn Cyflymder Cenedlaethol, oherwydd diffyg goleuadau stryd
- 60 mph by Order due to the presence of street lighting - De-restricted Road status  
60 mya trwy Orchymyn oherwydd diffyg goleuadau stryd – statws Ffordd Wedi'i Dadgyfyngu
- 70 mph / mya
- Roads subject to separate Orders  
Ffyrrd sy'n destun Gorchmynion ar wahân
- County Boundary / Ffin y Sir

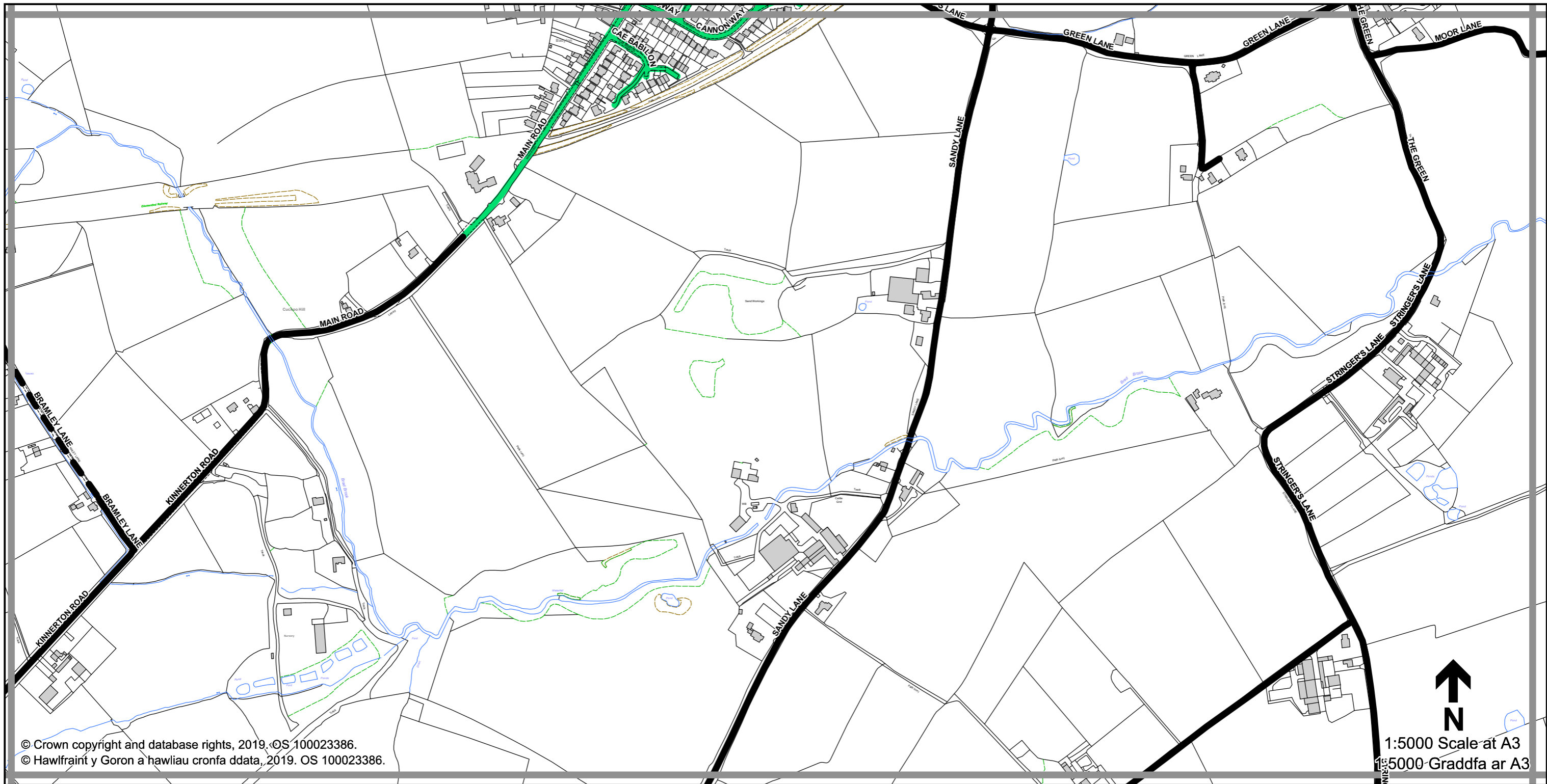


**THE FLINTSHIRE COUNTY COUNCIL (VARIOUS ROADS)  
 (20MPH, 30MPH, 40MPH, 50MPH SPEED LIMITS AND  
 DERESTRICTED ROADS) ORDER 20--**

**CYNGOR SIR Y FFLINT GORCHYMYN (AMRYWIOL FFYRDD)  
 (TERFYN CYFLYMDER 20MYA, 30MYA, 40MYA, 50MYA A  
 FFYRDD HEB EU CYFYNGU) 20--**

**Sheet  
 N7  
 Dalen**

**Sheet Revision Number:  
 Rhif Adolgiad Y Ddalen: 1**  
**Sheet Active from:  
 Dalen yn weithredol o: --/--/20--**



© Crown copyright and database rights, 2019. OS 100023386.  
 © Hawlfraint y Goron a hawliau cronfa ddata, 2019. OS 100023386.

1:5000 Scale at A3  
 1:5000-Graddfa ar A3

**Legend / Eglurhad**

- 20 mph / mya
- 30 mph by default of a system of street lighting - Restricted Road status
- - - 30 mya yn ddiodyn oherwydd system goleuadau stryd - statws Ffordd Gyfyngedig
- . - . 30 mph by Order due to the presence of no street lighting
- . - . 30 mya trwy Orchymyn oherwydd diffyg goleuadau stryd
- 40 mph / mya
- 50 mph / mya
- 60 mph National Speed Limit, due to no street lighting
- 60 mya Terfyn Cyflymder Cenedlaethol, oherwydd diffyg goleuadau stryd
- - - 60 mph by Order due to the presence of street lighting - De-restricted Road status
- - - 60 mya trwy Orchymyn oherwydd diffyg goleuadau stryd - statws Ffordd Wedi'i Dadgyfyngu
- ■ ■ 70 mph / mya
- Roads subject to separate Orders
- Ffyrdd sy'n destun Gorchmynion ar wahân
- County Boundary / Ffin y Sir

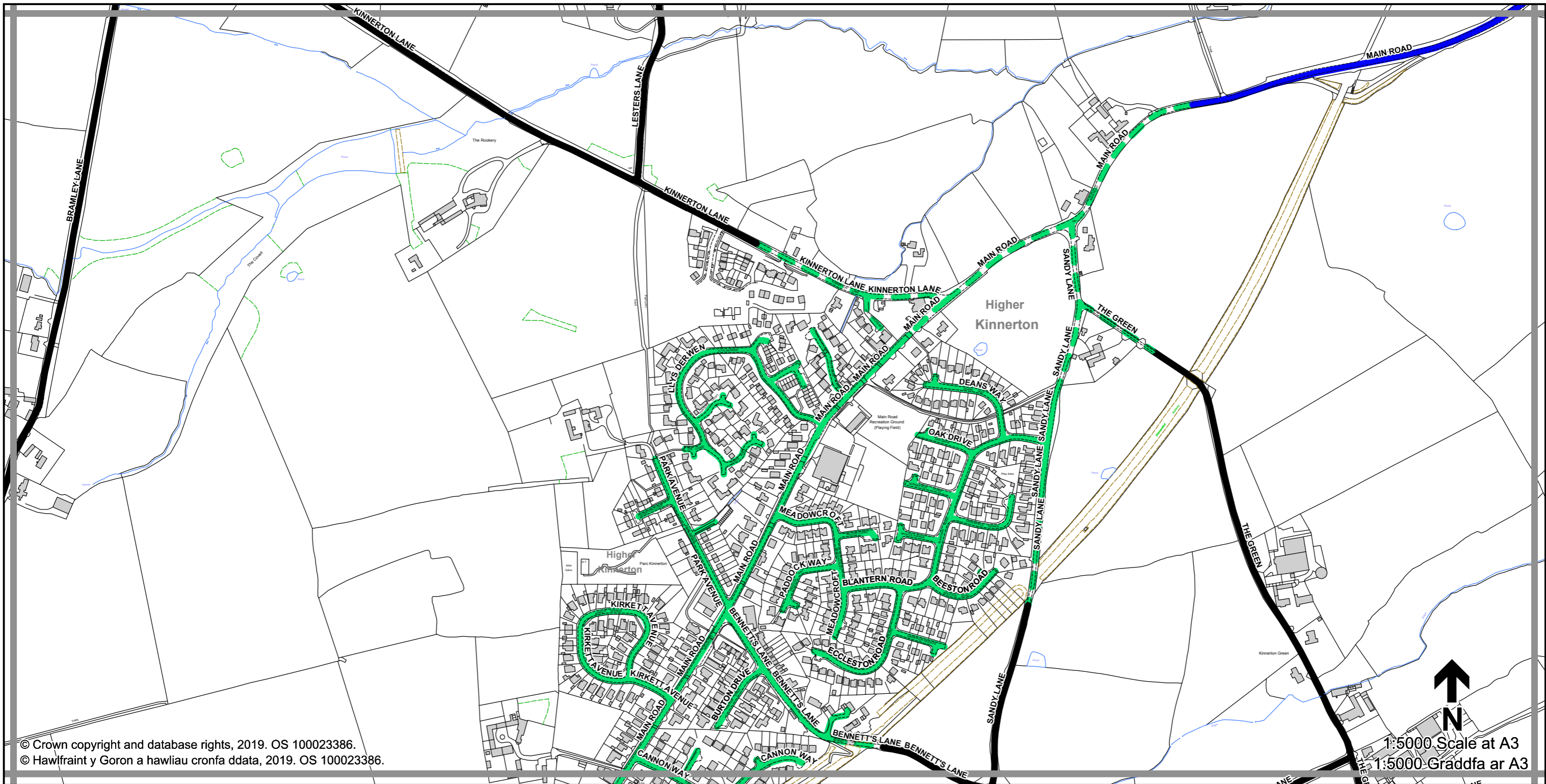


**THE FLINTSHIRE COUNTY COUNCIL (VARIOUS ROADS) (20MPH, 30MPH, 40MPH, 50MPH SPEED LIMITS AND DERESTRICTED ROADS) ORDER 20--**

**CYNGOR SIR Y FFLINT GORCHYMYN (AMRYWIOL FFYRDD) (TERFYN CYFLYMDER 20MYA, 30MYA, 40MYA, 50MYA A FFYRDD HEB EU CYFYNGU) 20--**

**Sheet  
N8  
Dalen**
















**Sheet Revision Number:  
Rhif Adolgiad Y Ddalen: 1**  
**Sheet Active from:  
Dalen yn weithredol o: --/--/20--**



© Crown copyright and database rights, 2019. OS 100023386.  
 © Hawfraint y Goron a hawliau cronfa ddata, 2019. OS 100023386.

1:5000 Scale at A3  
 1:5000-Graddfa ar A3

**Legend / Eglurhad**

-  20 mph / mya
-  30 mph by default of a system of street lighting - Restricted Road status
-  30 mya yn ddiodyn oherwydd system goleuadau stryd - statws Ffordd Gyfyngedig
-  30 mph by Order due to the presence of no street lighting
-  30 mya trwy Orchymyn oherwydd diffyg goleuadau stryd
-  40 mph / mya
-  50 mph / mya
-  60 mph National Speed Limit, due to no street lighting
-  60 mya Terfyn Cyflymder Cenedlaethol, oherwydd diffyg goleuadau stryd
-  60 mph by Order due to the presence of street lighting - De-restricted Road status
-  60 mya trwy Orchymyn oherwydd diffyg goleuadau stryd - statws Ffordd Wedi'i Dadgyfyngu
-  70 mph / mya
-  Roads subject to separate Orders
-  Ffyrdd sy'n destun Gorchmynion ar wahân
-  County Boundary / Ffin y Sir

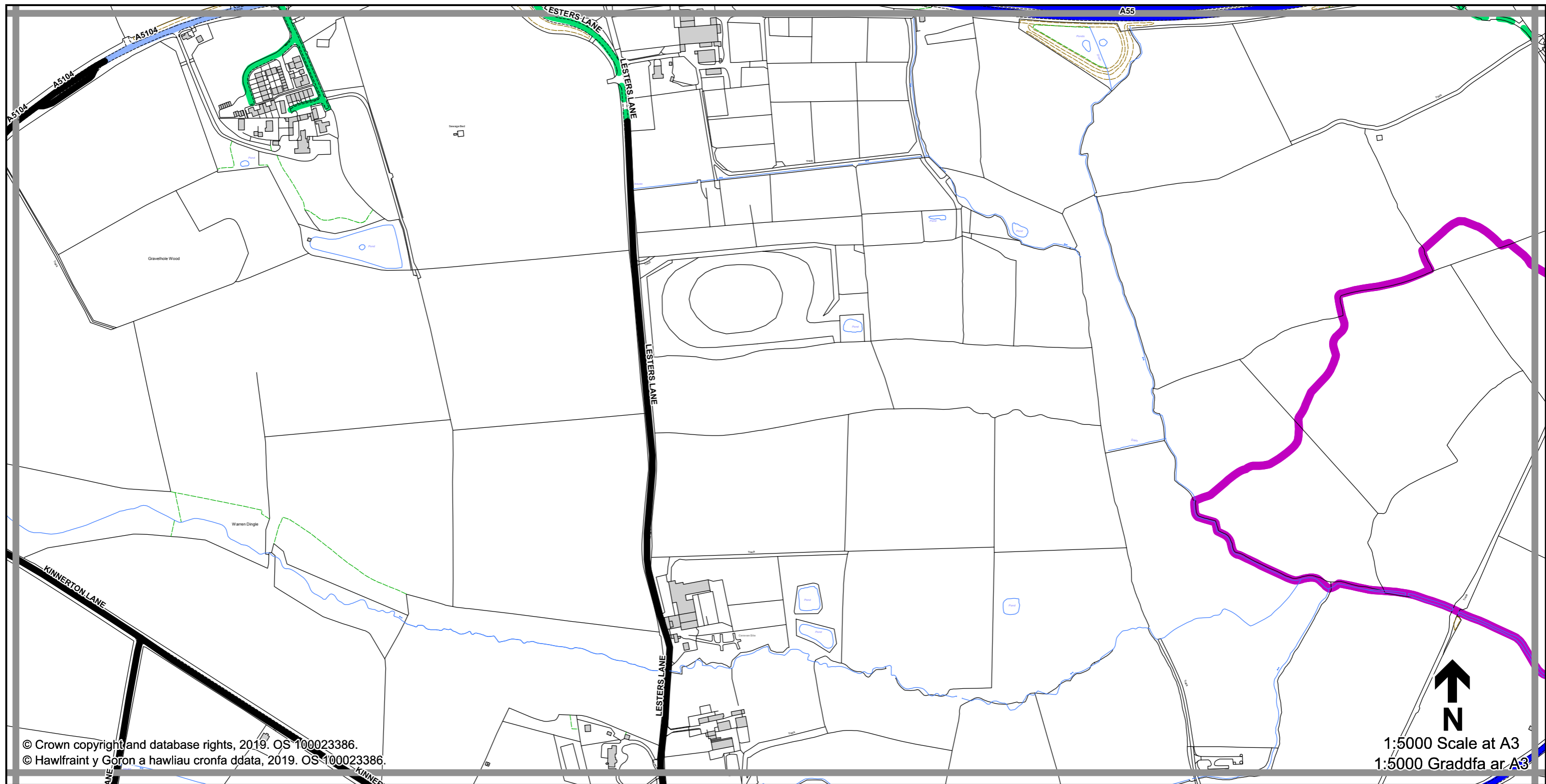


**THE FLINTSHIRE COUNTY COUNCIL (VARIOUS ROADS) (20MPH, 30MPH, 40MPH, 50MPH SPEED LIMITS AND DERESTRICTED ROADS) ORDER 20--**

**CYNGOR SIR Y FFLINT GORCHYMYN (AMRYWIOL FFYRDD) (TERFYN CYFLYMDER 20MYA, 30MYA, 40MYA, 50MYA A FFYRDD HEB EU CYFYNGU) 20--**

**Sheet N9 Dalen**

Sheet Revision Number: **1**  
 Rhif Adolgiad Y Ddalen:  
 Sheet Active from:  
 Dalen yn weithredol o: **--/--/20--**



**Legend / Eglurhad**

- 20 mph / mya
- 30 mph by default of a system of street lighting - Restricted Road status
- - - 30 mya yn ddiodyn oherwydd system goleuadau stryd - statws Ffordd Gyfyngedig
- . - . 30 mph by Order due to the presence of no street lighting
- 30 mya trwy Orchymyn oherwydd diffyg goleuadau stryd
- 40 mph / mya
- 50 mph / mya
- 60 mph National Speed Limit, due to no street lighting
- - - 60 mya Terfyn Cyflymder Cenedlaethol, oherwydd diffyg goleuadau stryd
- . - . 60 mph by Order due to the presence of street lighting - De-restricted Road status
- . - . 60 mya trwy Orchymyn oherwydd diffyg goleuadau stryd - statws Ffordd Wedi'i Dadgyfyngu
- ■ ■ 70 mph / mya
- Roads subject to separate Orders
- Ffyrdd sy'n destun Gorchmynion ar wahân
- County Boundary / Ffin y Sir



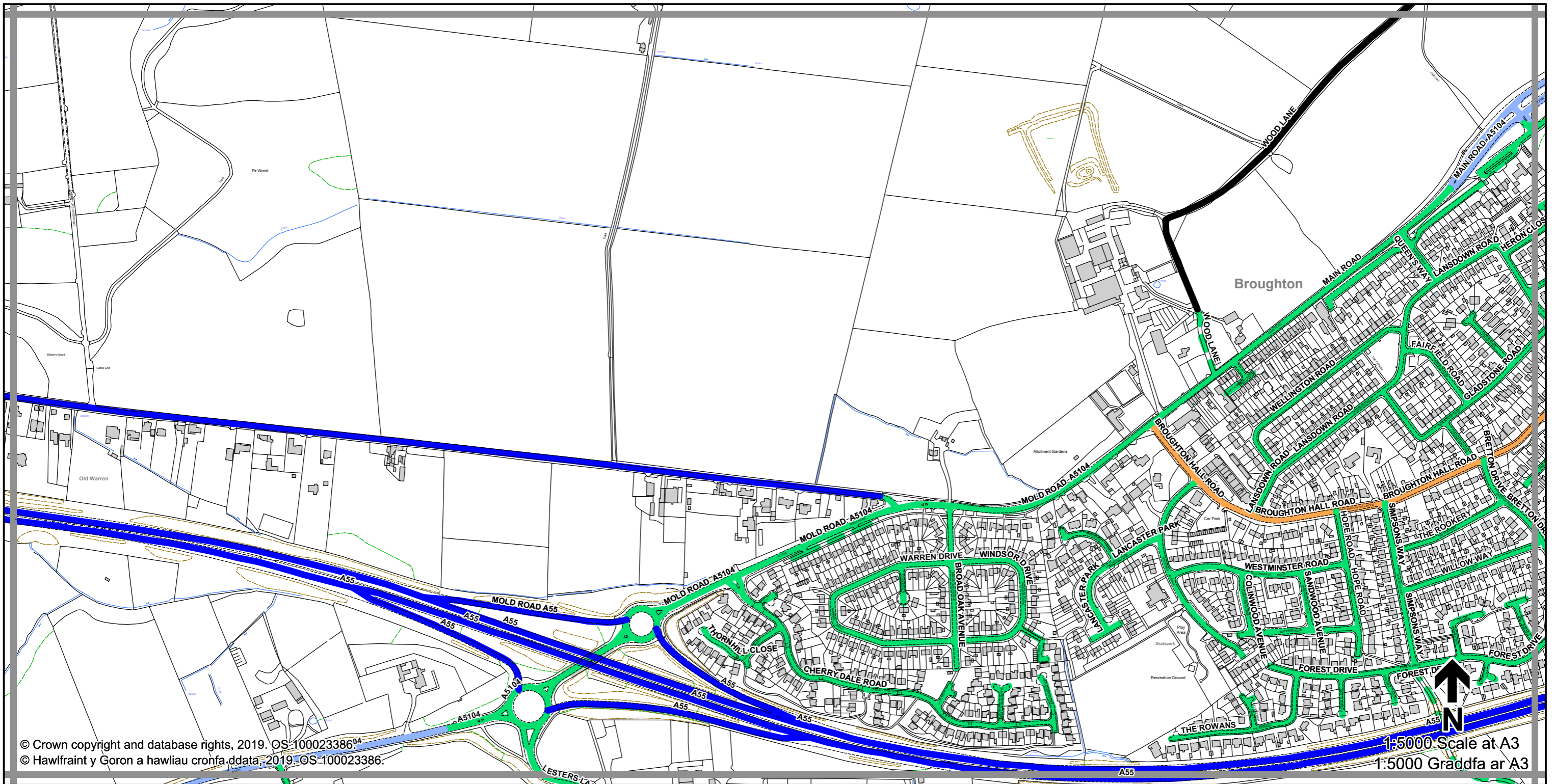
**THE FLINTSHIRE COUNTY COUNCIL (VARIOUS ROADS)  
 (20MPH, 30MPH, 40MPH, 50MPH SPEED LIMITS AND  
 DERESTRICTED ROADS) ORDER 20--**

**CYNGOR SIR Y FFLINT GORCHYMYN (AMRYWIOL FFYRDD)  
 (TERFYN CYFLYMDER 20MYA, 30MYA, 40MYA, 50MYA A  
 FFYRDD HEB EU CYFYNGU) 20--**

**Sheet  
 N10  
 Dalen**

**Sheet Revision Number:  
 Rhif Adolgiad Y Ddalen: 1**

**Sheet Active from:  
 Dalen yn weithredol o: --/--/20--**



© Crown copyright and database rights, 2019. OS-100023386<sup>04</sup>  
 © Hawlfraint y Goron a hawliau cronfa.ddata, 2019. OS-100023386.

1:5000 Scale at A3  
 1:5000 Graddfa ar A3

**Legend / Eglurhad**

- 20 mph / mya
- 30 mph by default of a system of street lighting - Restricted Road status
- - - 30 mya yn ddiodyn oherwydd system goleuadau stryd - statws Ffordd Gyfyngedig
- - - 30 mph by Order due to the presence of no street lighting
- - - 30 mya trwy Orchymyn oherwydd diffyg goleuadau stryd
- 40 mph / mya
- 50 mph / mya
- 60 mph National Speed Limit, due to no street lighting
- 60 mya Terfyn Cyflymder Cenedlaethol, oherwydd diffyg goleuadau stryd
- 60 mph by Order due to the presence of street lighting - De-restricted Road status
- 60 mya trwy Orchymyn oherwydd diffyg goleuadau stryd - statws Ffordd Wedi'i Dadgyfyngu
- 70 mph / mya
- Roads subject to separate Orders
- Ffyrrd sy'n destun Gorchmynion ar wahân
- County Boundary / Ffin y Sir

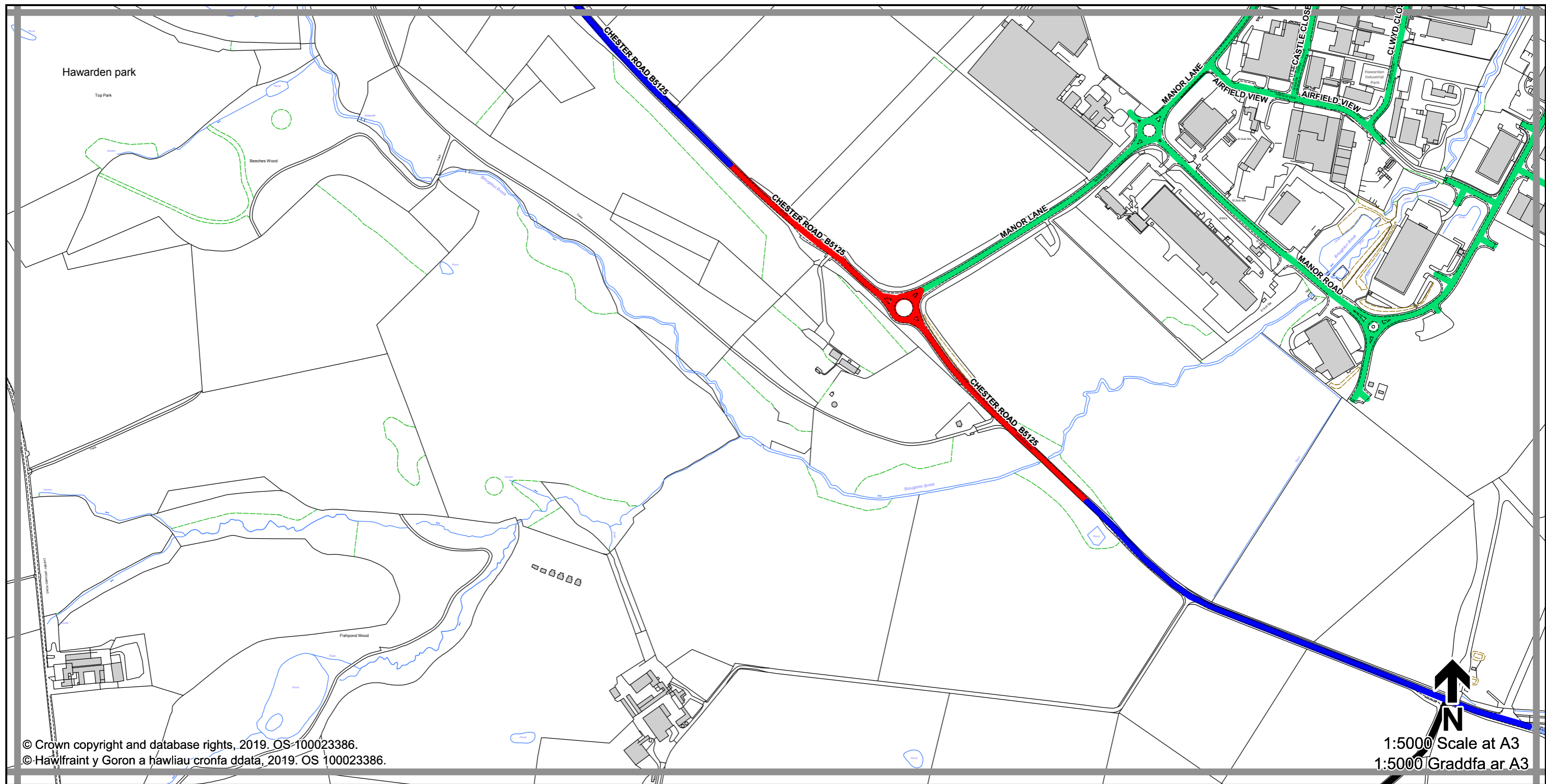


**THE FLINTSHIRE COUNTY COUNCIL (VARIOUS ROADS)  
 (20MPH, 30MPH, 40MPH, 50MPH SPEED LIMITS AND  
 DERESTRICTED ROADS) ORDER 20--**

**CYNGOR SIR Y FFLINT GORCHMYN (AMRYWIOL FFYRDD)  
 (TERFYN CYFLYMDER 20MYA, 30MYA, 40MYA, 50MYA A  
 FFYRDD HEB EU CYFYNGU) 20--**

**Sheet  
 N11  
 Dalen**

**Sheet Revision Number:  
 Rhif Adolgiad Y Ddalen: 1**  
**Sheet Active from:  
 Dalen yn weithredol o: --/--/20--**



© Crown copyright and database rights, 2019. OS 100023386.  
 © Hawffraint y Goron a hawliau cronfa ddata, 2019. OS 100023386.

1:5000 Scale at A3  
 1:5000 Graddfa ar A3

**Legend / Eglurhad**

- 20 mph / mya
- 30 mph by default of a system of street lighting - Restricted Road status
- - - 30 mya yn ddiodyn oherwydd system goleuadau stryd - statws Ffordd Gyfyngedig
- . - . 30 mph by Order due to the presence of no street lighting
- . - . 30 mya trwy Orchymyn oherwydd diffyg goleuadau stryd
- 40 mph / mya
- 50 mph / mya
- 60 mph National Speed Limit, due to no street lighting
- - - 60 mya Terfyn Cyflymder Cenedlaethol, oherwydd diffyg goleuadau stryd
- . - . 60 mph by Order due to the presence of street lighting - De-restricted Road status
- . - . 60 mya trwy Orchymyn oherwydd diffyg goleuadau stryd - statws Ffordd Wedi'i Dadgyfyngu
- ■ ■ 70 mph / mya
- Roads subject to separate Orders
- Ffyrdd sy'n destun Gorchmynion ar wahân
- County Boundary / Ffin y Sir



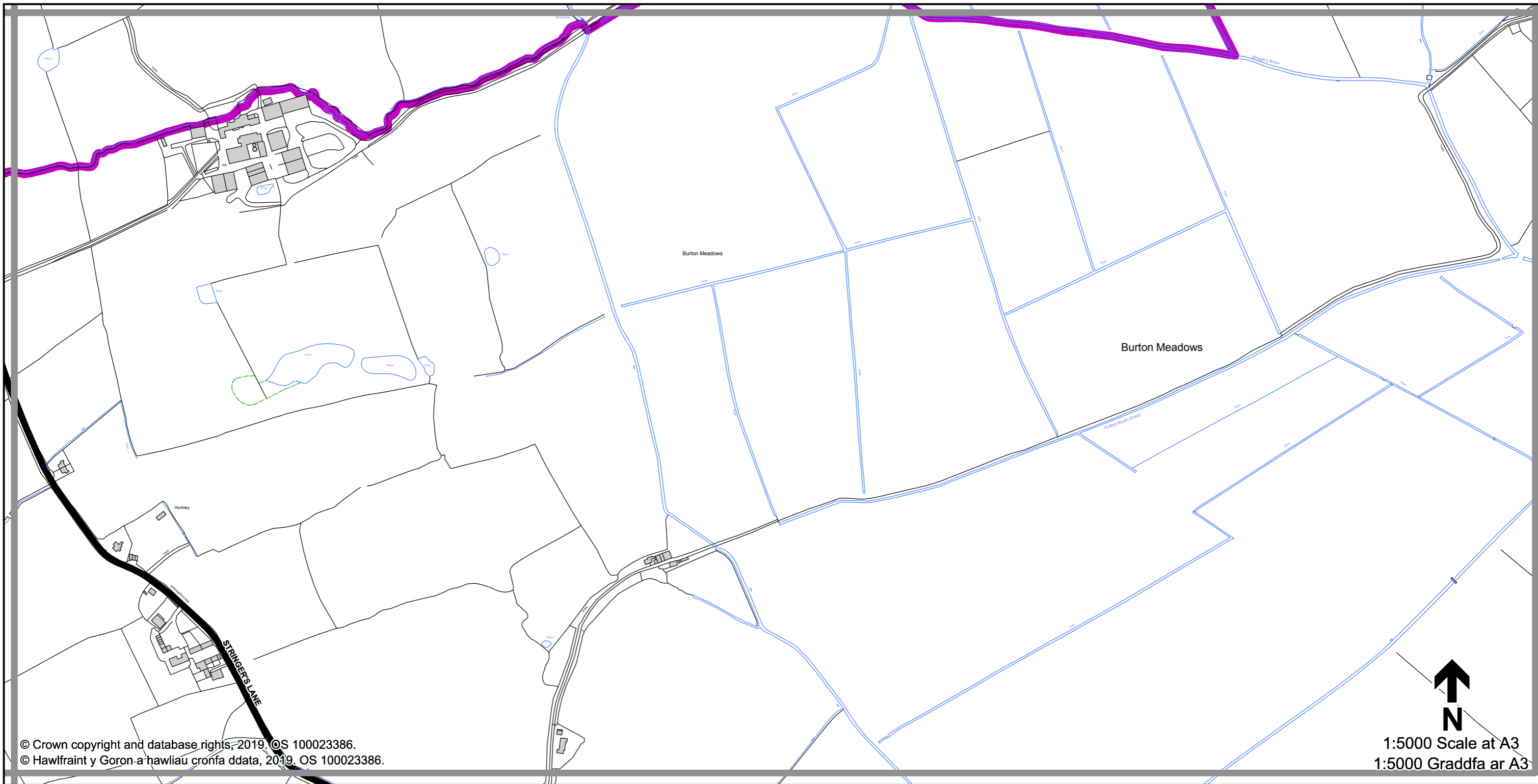
**THE FLINTSHIRE COUNTY COUNCIL (VARIOUS ROADS)  
 (20MPH, 30MPH, 40MPH, 50MPH SPEED LIMITS AND  
 DERESTRICTED ROADS) ORDER 20--**

**CYNGOR SIR Y FFLINT GORCHYMYN (AMRYWIOL FFYRDD)  
 (TERFYN CYFLYMDER 20MYA, 30MYA, 40MYA, 50MYA A  
 FFYRDD HEB EU CYFYNGU) 20--**

**Sheet  
 N12  
 Dalen**

**Sheet Revision Number:  
 Rhif Adolgiad Y Ddalen: 1**  
**Sheet Active from:  
 Dalen yn weithredol o: --/--/20--**





© Crown copyright and database rights, 2019. OS 100023386.  
 © Hawlfraint y Goron a hawliau cronfa ddata, 2019. OS 100023386.

1:5000 Scale at A3  
 1:5000 Graddfa ar A3

**Legend / Eglurhad**

- 20 mph / mya
- 30 mph by default of a system of street lighting - Restricted Road status
- - - 30 mya yn ddiodyn oherwydd system goleuadau stryd - statws Ffordd Gyfyngedig
- - - 30 mph by Order due to the presence of no street lighting
- 30 mya trwy Orchymyn oherwydd diffyg goleuadau stryd
- 40 mph / mya
- 50 mph / mya
- 60 mph National Speed Limit, due to no street lighting
- 60 mya Terfyn Cyflymder Cenedlaethol, oherwydd diffyg goleuadau stryd
- - - 60 mph by Order due to the presence of street lighting - De-restricted Road status
- - - 60 mya trwy Orchymyn oherwydd diffyg goleuadau stryd - statws Ffordd Wedi'i Dadgyfyngu
- ■ ■ 70 mph / mya
- Roads subject to separate Orders
- Ffyrrd sy'n destun Gorchmynion ar wahân
- County Boundary / Ffin y Sir

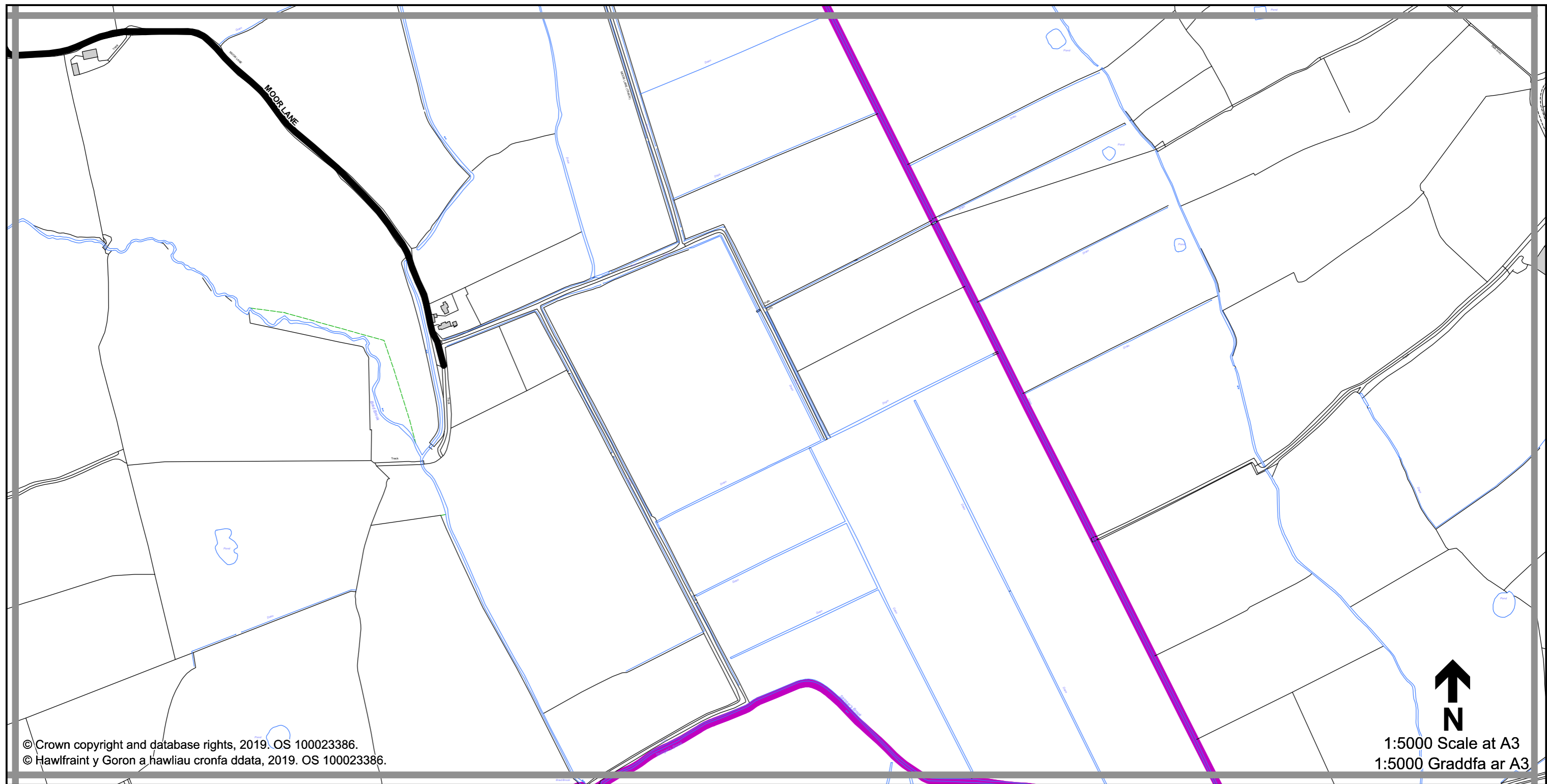


**THE FLINTSHIRE COUNTY COUNCIL (VARIOUS ROADS)  
 (20MPH, 30MPH, 40MPH, 50MPH SPEED LIMITS AND  
 DERESTRICTED ROADS) ORDER 20--**

**CYNGOR SIR Y FFLINT GORCHYMYN (AMRYWIOL FFYRDD)  
 (TERFYN CYFLYMDER 20MYA, 30MYA, 40MYA, 50MYA A  
 FFYRDD HEB EU CYFYNGU) 20--**

**Sheet  
 07  
 Dalen**

**Sheet Revision Number:  
 Rhif Adolgiad Y Ddalen: 1**  
**Sheet Active from:  
 Dalen yn weithredol o: --/--/20--**



© Crown copyright and database rights, 2019. OS 100023386.  
 © Hawlfraint y Goron a hawliau cronfa ddata, 2019. OS 100023386.

↑  
N  
 1:5000 Scale at A3  
 1:5000 Graddfa ar A3

**Legend / Eglurhad**

- 20 mph / mya
- 30 mph by default of a system of street lighting - Restricted Road status
- - - 30 mya yn ddiodyn oherwydd system goleuadau stryd - statws Ffordd Gyfyngedig
- - - 30 mph by Order due to the presence of no street lighting
- - - 30 mya trwy Orchymyn oherwydd diffyg goleuadau stryd
- 40 mph / mya
- 50 mph / mya
- 60 mph National Speed Limit, due to no street lighting
- 60 mya Terfyn Cyflymder Cenedlaethol, oherwydd diffyg goleuadau stryd
- - - 60 mph by Order due to the presence of street lighting - De-restricted Road status
- - - 60 mya trwy Orchymyn oherwydd diffyg goleuadau stryd – statws Ffordd Wedi'i Dadgyfyngu
- ■ ■ 70 mph / mya
- Roads subject to separate Orders
- Ffyrdd sy'n destun Gorchmynion ar wahân
- County Boundary / Ffin y Sir

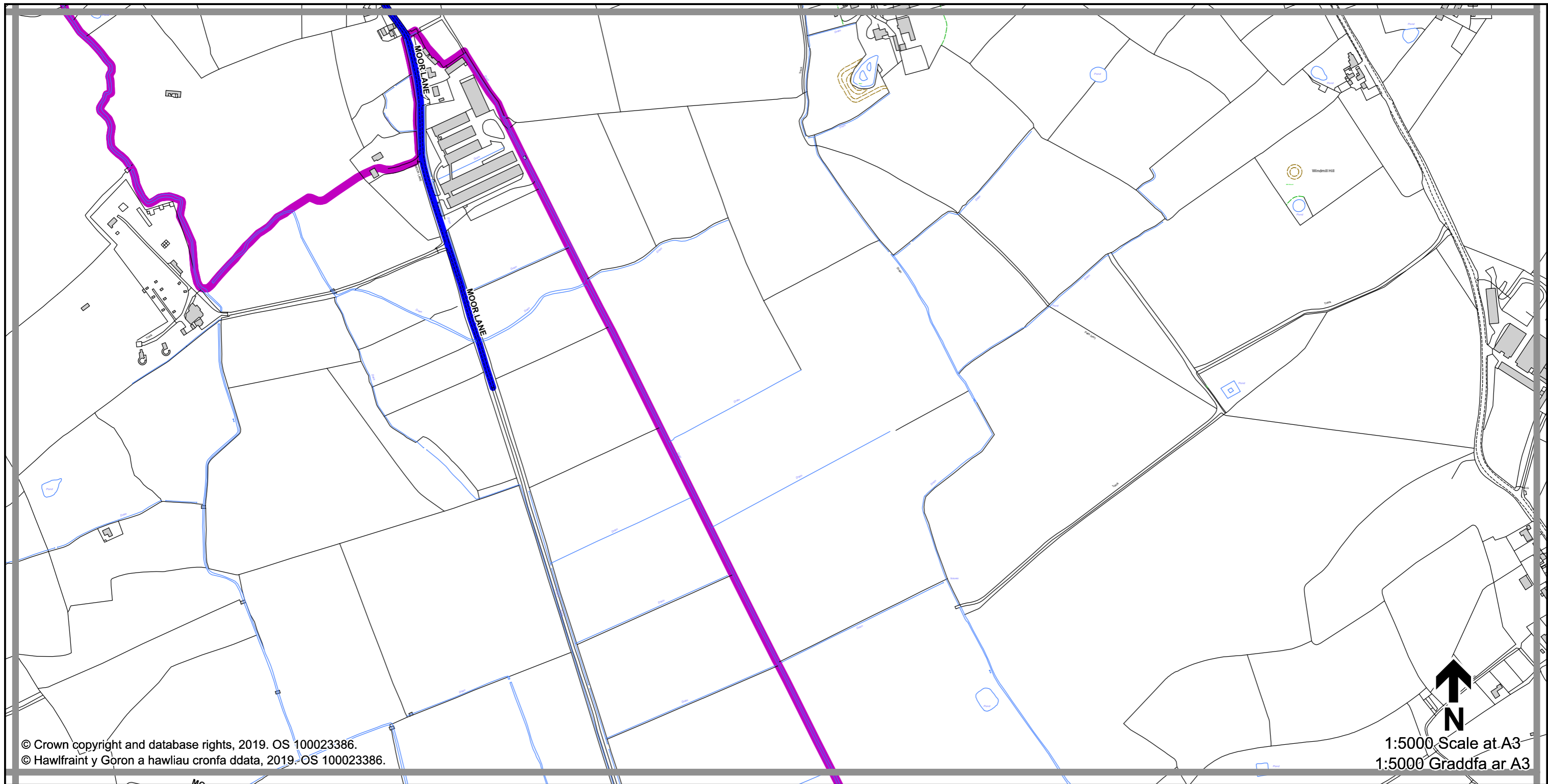


**THE FLINTSHIRE COUNTY COUNCIL (VARIOUS ROADS)  
 (20MPH, 30MPH, 40MPH, 50MPH SPEED LIMITS AND  
 DERESTRICTED ROADS) ORDER 20--**

**CYNGOR SIR Y FFLINT GORCHYMYN (AMRYWIOL FFYRDD)  
 (TERFYN CYFLYMDER 20MYA, 30MYA, 40MYA, 50MYA A  
 FFYRDD HEB EU CYFYNGU) 20--**

**Sheet  
 O8  
 Dalen**

**Sheet Revision Number:  
 Rhif Adolgiad Y Ddalen: 1**  
**Sheet Active from:  
 Dalen yn weithredol o: --/--/20--**



© Crown copyright and database rights, 2019. OS 100023386.  
 © Hawlfraint y Goron a hawliau cronfa ddata, 2019. OS 100023386.

1:5000 Scale at A3  
 1:5000 Graddfa ar A3

**Legend / Eglurhad**

- 20 mph / mya
- 30 mph by default of a system of street lighting - Restricted Road status
- 30 mya yn ddiodyn oherwydd system goleuadau stryd - statws Ffordd Gyfyngedig
- 30 mph by Order due to the presence of no street lighting
- 30 mya trwy Orchymyn oherwydd diffyg goleuadau stryd
- 40 mph / mya
- 50 mph / mya
- 60 mph National Speed Limit, due to no street lighting
- 60 mya Terfyn Cyflymder Cenedlaethol, oherwydd diffyg goleuadau stryd
- 60 mph by Order due to the presence of street lighting - De-restricted Road status
- 60 mya trwy Orchymyn oherwydd diffyg goleuadau stryd – statws Ffordd Wedi'i Dadgyfyngu
- 70 mph / mya
- Roads subject to separate Orders Ffyrrd sy'n destun Gorchmynion ar wahân
- County Boundary / Ffin y Sir

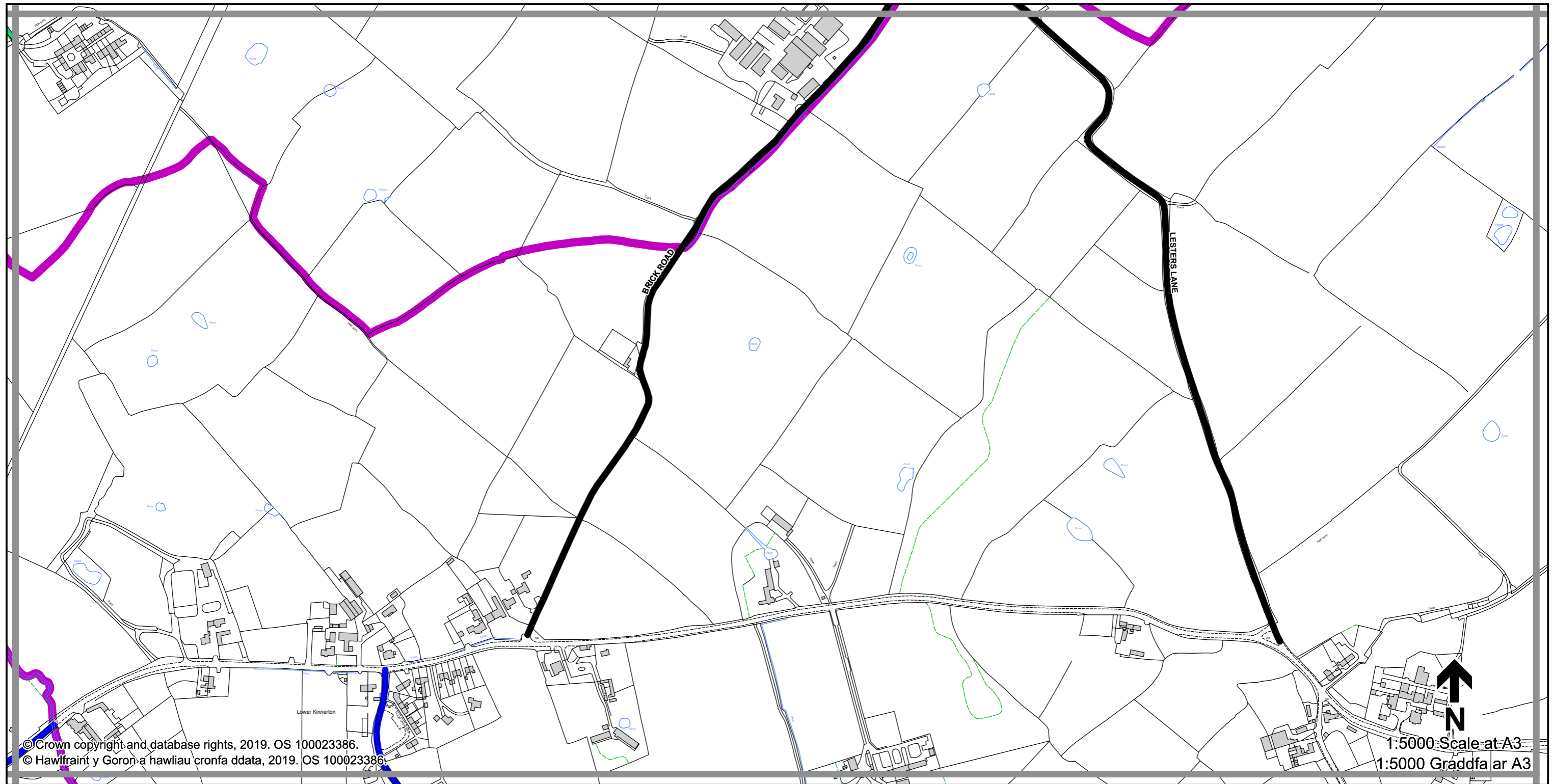


**THE FLINTSHIRE COUNTY COUNCIL (VARIOUS ROADS)  
 (20MPH, 30MPH, 40MPH, 50MPH SPEED LIMITS AND  
 DERESTRICTED ROADS) ORDER 20--**

**CYNGOR SIR Y FFLINT GORCHYMYN (AMRYWIOL FFYRDD)  
 (TERFYN CYFLYMDER 20MYA, 30MYA, 40MYA, 50MYA A  
 FFYRDD HEB EU CYFYNGU) 20--**

**Sheet  
 09  
 Dalen**

**Sheet Revision Number:  
 Rhif Adolgiad Y Ddalen: 1**  
**Sheet Active from:  
 Dalen yn weithredol o: --/--/20--**



**Legend / Eglurhad**

- 20 mph / mya
- 30 mph by default of a system of street lighting - Restricted Road status
- - - 30 mya yn ddiodyn oherwydd system goleuadau stryd - statws Ffordd Gyfyngedig
- - - 30 mph by Order due to the presence of no street lighting
- - - 30 mya trwy Orchymyn oherwydd diffyg goleuadau stryd
- 40 mph / mya
- 50 mph / mya
- 60 mph National Speed Limit, due to no street lighting
- 60 mya Terfyn Cyflymder Cenedlaethol, oherwydd diffyg goleuadau stryd
- - - 60 mph by Order due to the presence of street lighting - De-restricted Road status
- - - 60 mya trwy Orchymyn oherwydd diffyg goleuadau stryd – statws Ffordd Wedi'i Dadgyfyngu
- ■ ■ 70 mph / mya
- Roads subject to separate Orders
- Ffyrrd sy'n destun Gorchmynion ar wahân
- County Boundary / Ffin y Sir



**THE FLINTSHIRE COUNTY COUNCIL (VARIOUS ROADS) (20MPH, 30MPH, 40MPH, 50MPH SPEED LIMITS AND DERESTRICTED ROADS) ORDER 20--**

**CYNGOR SIR Y FFLINT GORCHYMYN (AMRYWIOL FFYRDD) (TERFYN CYFLYMDER 20MYA, 30MYA, 40MYA, 50MYA A FFYRDD HEB EU CYFYNGU) 20--**

**Sheet  
O10  
Dalen**

**Sheet Revision Number:  
Rhif Adolgiad Y Ddalen: 1**

**Sheet Active from:  
Dalen yn weithredol o: --/--/20--**

1:5000 Scale at A3  
1:5000 Graddfa ar A3



