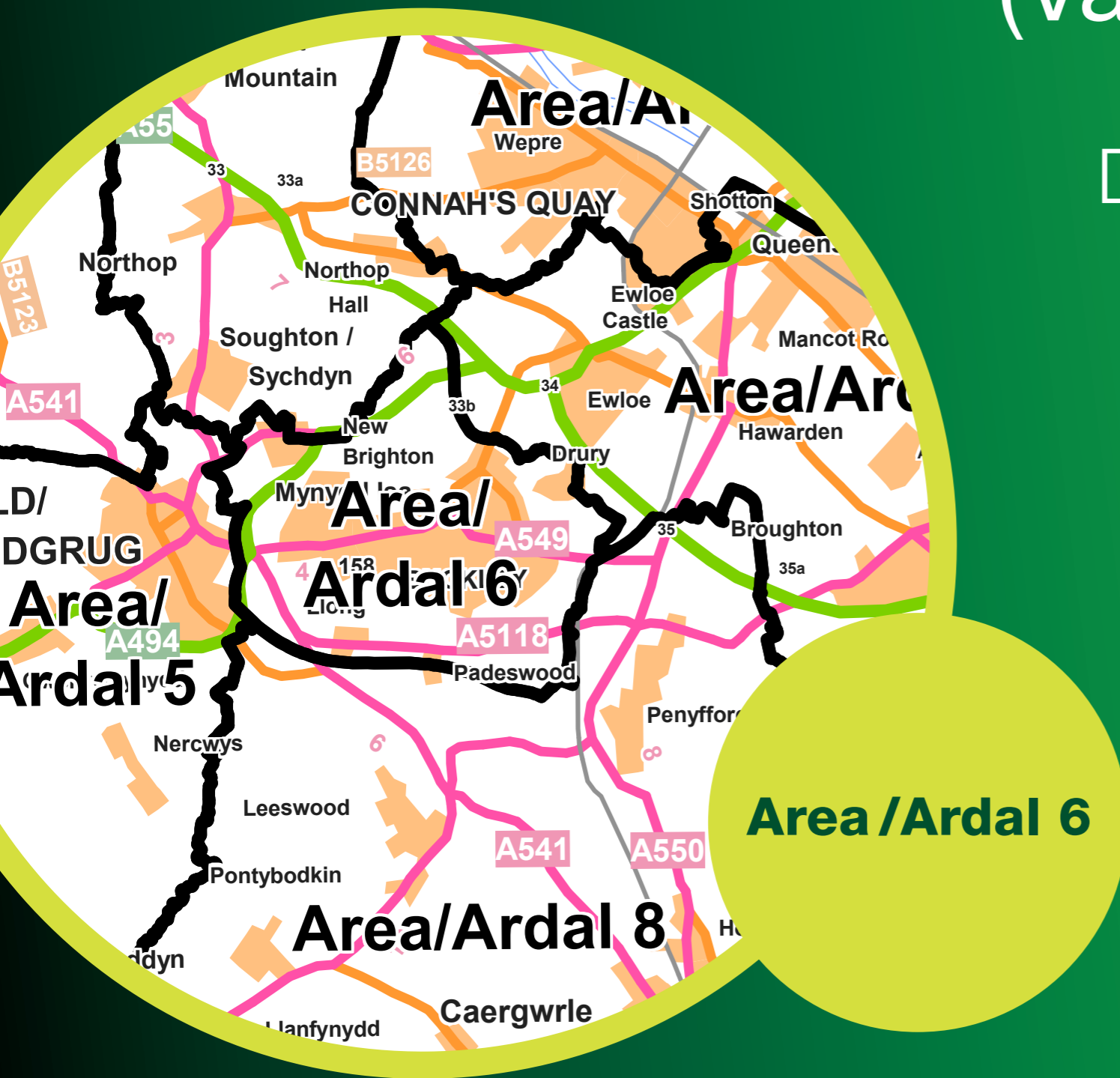
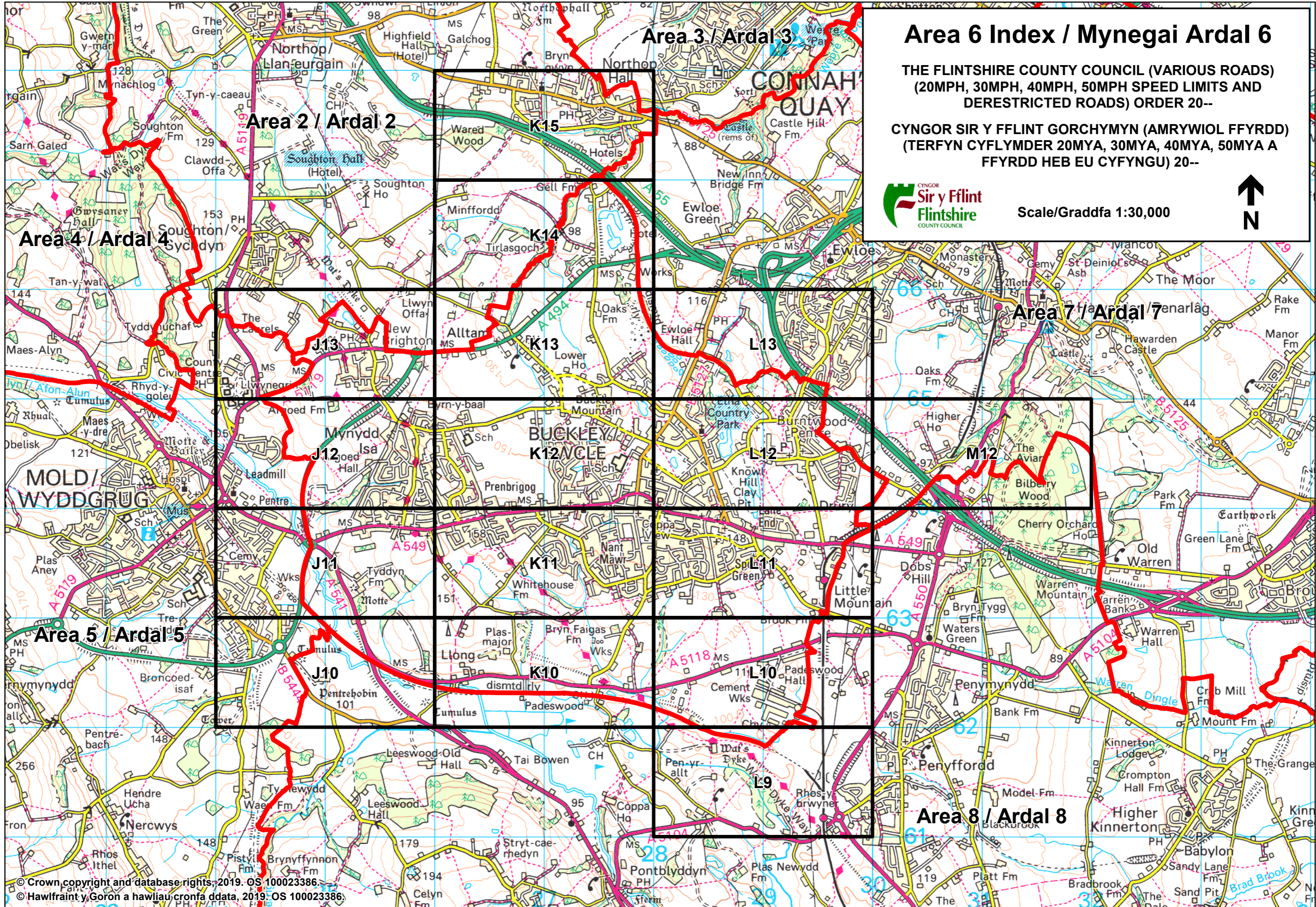


The Flintshire County Council
**(Various Roads)(20mph, 30mph,
40mph, 50mph Speed Limits and
Derestricted Roads) Order 201-**



Gorchymyn Cyngor Sir Y Fflint
**(Ffyrdd Amrywiol) (Terfyn
Cyflymder 20mya, 30mya,
40mya, 50mya a Ffyrdd heb
Gyfyngiad) 201-**



Area 6 Index / Mynegai Ardal 6

THE FLINTSHIRE COUNTY COUNCIL (VARIOUS ROADS)
(20MPH, 30MPH, 40MPH, 50MPH SPEED LIMITS AND
DERESTRICTED ROADS) ORDER 20--

CYNGOR SIR Y FFLINT GORCHYMYN (AMRYWIOL FFYRDD)
(TERFYN CYFLYMDER 20MYA, 30MYA, 40MYA, 50MYA A
FFYRDD HEB EU CYFYNGU) 20--



Scale/Graddfa 1:30,000



Area 6 Road Index / Ardal 6 Mynegai Ffyrdd

Alltami, Buckley/Bwcle, Burntwood, Drury, Ewloe Green, Hawarden/Penarlâg, Little Mountain, Llong, Mold/Yr Wyddgrug, Mynydd Isa, New Brighton, Padeswood

Road/Ffordd	Settlement/Anheddiad	Sheet/Dalen	Road/Ffordd	Settlement/Anheddiad	Sheet/Dalen
A55	Hawarden/Penarlâg	L13	BEECHTREE ROAD	Buckley/Bwcle	K12
A494	Alltami	K13, K14	BELMONT CRESCENT	Buckley/Bwcle	K12
A494	Mold/Yr Wyddgrug	J11, J12	BELMONT ROAD	Buckley/Bwcle	L12
A494	Mynydd Isa	J12	BENTLEY AVENUE	Buckley/Bwcle	L12
A494	New Brighton	J13	BERWYN CLOSE	Buckley/Bwcle	L11
A541	Mold/Yr Wyddgrug	J10, J11	BERWYN CLOSE	Mynydd Isa	K12
A541	Mynydd Isa	J11	BILBERRY GROVE	Buckley/Bwcle	K12
A549	Buckley/Bwcle	K11, K12, L11	BIRCH CLOSE	Buckley/Bwcle	L11
A549	Little Mountain	L11	BIRKDALE AVENUE	Buckley/Bwcle	K12
A549	Mynydd Isa	J11, K11	BISTRE AVENUE	Buckley/Bwcle	K11, K12
A5118	Llong	J10, K10	BISTRE CLOSE	Buckley/Bwcle	K12
A5118	Padeswood	K10, L10	BOD OFFA DRIVE	Buckley/Bwcle	K11
A5119	Mold/Yr Wyddgrug	J13	BRAMBLE CLOSE	Buckley/Bwcle	L11
A5119	New Brighton	J13	BRIAR DRIVE	Buckley/Bwcle	L11
B5127	Buckley/Bwcle	K12, L12, L13	BRICKBARN CLOSE	Buckley/Bwcle	K12
B5128	Buckley/Bwcle	L11, L12	BRICKFIELDS	Buckley/Bwcle	L11
ABERLLANERCH DRIVE	Buckley/Bwcle	K12	BRINDLE CLOSE	Buckley/Bwcle	L12
ACORN CLOSE	Buckley/Bwcle	L11	BRON-YR-EGLWYS	Mynydd Isa	J12
AINSDALE CLOSE	Buckley/Bwcle	K12	BROOK STREET	Buckley/Bwcle	L11
ALLTAMI ROAD	Alltami	K13	BROOKHILL CLOSE	Buckley/Bwcle	L11
ALLTAMI ROAD	Buckley/Bwcle	K12	BROOKHILL WAY	Buckley/Bwcle	K13
ALWEN AVENUE	Mynydd Isa	K12	BRUNSWICK ROAD	Buckley/Bwcle	K11, L11
ALYN ROAD	Buckley/Bwcle	K11	BRYAN GROVE	Mynydd Isa	J12
ALYNDALE AVENUE	Mynydd Isa	J11	BRYN AWELON	Buckley/Bwcle	K11
ARAN CLOSE	Mynydd Isa	K12	BRYN CLWYD	Mynydd Isa	J12
ARGOED AVENUE	New Brighton	J13	BRYN DERWEN	Mynydd Isa	K11
ARGOED ROAD	Buckley/Bwcle	K12	BRYN LANE	New Brighton	J13
ARGOED VIEW	New Brighton	J13	BRYN MAWR	Buckley/Bwcle	K11
ASH DRIVE	Buckley/Bwcle	K12	BRYN OFFA	Mynydd Isa	J11
ASH GROVE	Mynydd Isa	K12	BRYN ROAD	Alltami	K12
AVONDALE ROAD	Buckley/Bwcle	L11	BRYN ROAD	Mynydd Isa	J11, J12, K12
BANK LANE	Drury	L12	BRYNWOOD DRIVE	Buckley/Bwcle	K11
BANK ROW	Buckley/Bwcle	L11	BRYN-Y-BAAL ROAD	Mynydd Isa	J12
BANNEL LANE	Buckley/Bwcle	L11	BRYN-Y-BAAL ROAD	New Brighton	J13
BEAUMARIS CLOSE	Buckley/Bwcle	L12	BURNTWOOD COURT	Burntwood	L12
BECKETTS LANE	Buckley/Bwcle	K11	BURNTWOOD ROAD	Burntwood	L12, L13
BEECH GROVE	Mynydd Isa	K12	BUTTERLY DRIVE	Buckley/Bwcle	L11
BEECH ROAD	Drury	L12	CAE ISA	New Brighton	J13

Area 6 Road Index / Ardal 6 Mynegai Ffyrdd

Alltami, Buckley/Bwcle, Burntwood, Drury, Ewloe Green, Hawarden/Penarlâg, Little Mountain, Llong, Mold/Yr Wyddgrug, Mynydd Isa, New Brighton, Padeswood

Road/Ffordd	Settlement/Anheddiad	Sheet/Dalen	Road/Ffordd	Settlement/Anheddiad	Sheet/Dalen
CAERPHILLY ROAD	Buckley/Bwcle	L12	DAULWYN ROAD	Burntwood	L12
CANOL Y BRYN	Mynydd Isa	K12	DAWN CLOSE	Buckley/Bwcle	K11
CARTON ROAD	Mynydd Isa	J11	DEGANWY CLOSE	Buckley/Bwcle	L13
CATHERALL AVE	Buckley/Bwcle	L12	DELAMERE AVENUE	Buckley/Bwcle	L11
CATHERALL AVENUE	Buckley/Bwcle	L11, L12	DENBIGH CLOSE	Buckley/Bwcle	L13
CEDAR CLOSE	Buckley/Bwcle	K12	DINGHOUSE	Burntwood	L12, L13
CHAMBERS LANE	Mynydd Isa	J11, J12	DINGHOUSE WOOD	Burntwood	L12
CHERRY DRIVE	Mynydd Isa	K12	DIRTY MILE	Little Mountain	L11
CHESHIRE LANE	Buckley/Bwcle	K12	DRURY LANE	Buckley/Bwcle	L12
CHESTER ROAD	Buckley/Bwcle	L11	DRURY LANE	Drury	L12
CHURCH CLOSE	Buckley/Bwcle	L12	DRURY NEW ROAD	Buckley/Bwcle	L12
CHURCH ROAD	Buckley/Bwcle	L11, L12	DUFFRYN CLOSE	Buckley/Bwcle	L11
CHURCH VIEW	Buckley/Bwcle	L12	DUKE'S FIELD DRIVE	Buckley/Bwcle	L11, L12
CLAYTON ROAD	Buckley/Bwcle	L11	DUKESFIELD CLOSE	Buckley/Bwcle	L12
CLEDWEN DRIVE	Mynydd Isa	K12	DWYFOR AVENUE	Mynydd Isa	J12
CLOS Y CAPEL	Buckley/Bwcle	L12	EAST CLOSE	Mynydd Isa	J11
CLWYD AVENUE	Mynydd Isa	K11	EAST VIEW	New Brighton	J13
CLWYD CRESCENT	New Brighton	J13	EGLWYS CLOSE	Buckley/Bwcle	K11
CLWYD GROVE	Buckley/Bwcle	K11	ELFED DRIVE	Buckley/Bwcle	K12
CLYDESDALE ROAD	Drury	L12	ELLESMERE ROAD	Mynydd Isa	K11
COLLIERS LANE	Mynydd Isa	K11, K12	ELM GROVE	Buckley/Bwcle	K11
COLLIERS WAY	Buckley/Bwcle	L12	ELM WALK	Mynydd Isa	K12
CONNISTON DRIVE	Buckley/Bwcle	L12	ELWY CLOSE	Mynydd Isa	K12
CONWAY AVENUE	Buckley/Bwcle	L11	ENGLEFIELD CRESCENT	Mynydd Isa	J12
COPPA VIEW	Buckley/Bwcle	L11	ERW FACH	Mynydd Isa	J12
COPPAFIELD CLOSE	Buckley/Bwcle	L11	ERW GOED	Mynydd Isa	J12
COTTAGE GARDENS	Buckley/Bwcle	L11	ETNA ROAD	Buckley/Bwcle	L12
CRICCIETH CLOSE	Buckley/Bwcle	L13	EWLOE PLACE	Buckley/Bwcle	K13, L12
CROMWELL AVENUE	Buckley/Bwcle	K12	FAIRFIELD ROAD	Drury	L12
CRUD-Y-GWYNT	Mynydd Isa	K11	FARM CLOSE	Buckley/Bwcle	K11
CWM CLOSE	Mynydd Isa	J11	FARM ROAD	Buckley/Bwcle	K11
CWRT BRENIG	Buckley/Bwcle	L11	FFORDD ARGOED	Buckley/Bwcle	K12
CWRT NUTTALL	Buckley/Bwcle	K12	FFORDD BRANNAN	Buckley/Bwcle	K12
CWRT RIGBY	Buckley/Bwcle	K12	FFORDD BRENIG	Mynydd Isa	K12
CWRT WILKINSON	Buckley/Bwcle	L11	FFORDD BRIGOG	Mynydd Isa	K11
DAFYDD CLOSE	Mynydd Isa	K12	FFORDD FER	Mynydd Isa	J12
DAISY HILL ROAD	Buckley/Bwcle	L11	FFORDD OFFA	Mynydd Isa	J11
DALESIDE	Buckley/Bwcle	K11	FFORDD OGWEN	Mynydd Isa	K12

Area 6 Road Index / Ardal 6 Mynegai Ffyrdd

Alltami, Buckley/Bwcle, Burntwood, Drury, Ewloe Green, Hawarden/Penarlâg, Little Mountain, Llong, Mold/Yr Wyddgrug, Mynydd Isa, New Brighton, Padeswood

Road/Ffordd	Settlement/Anheddiad	Sheet/Dalen	Road/Ffordd	Settlement/Anheddiad	Sheet/Dalen
FFORDD ROWLAND	Buckley/Bwcle	K12	HORNBEAM AVENUE	Buckley/Bwcle	L11
FIELD FARM LANE	Buckley/Bwcle	K12	JOCOBAN WAY	Buckley/Bwcle	L11
FIELD FARM ROAD	Buckley/Bwcle	K12	JUBILEE COURT	Buckley/Bwcle	L11
FOREST CLOSE	Buckley/Bwcle	L11	JUBILEE ROAD	Buckley/Bwcle	L11
FRASER DRIVE	Buckley/Bwcle	K11	KILN CLOSE	Buckley/Bwcle	K12
GARDD EIRLYS	Mynydd Isa	K11	KNOWLE LANE	Buckley/Bwcle	L12
GLOBE WAY	Buckley/Bwcle	L12, L13	KNOWLHILL CLOSE	Buckley/Bwcle	L12
GOSMORE ROAD	New Brighton	J13	LAKESIDE CLOSE	Buckley/Bwcle	K13
GRANGE MOUNT COURT	Buckley/Bwcle	K12	LAMB'S LANE	Buckley/Bwcle	L11
GRASMERE CRESCENT	Buckley/Bwcle	L12	LANGDALE AVENUE	Buckley/Bwcle	L12
GRAYS ROAD	Mynydd Isa	J11	LANGFORD CRESCENT	Buckley/Bwcle	K11
GROSVENOR DRIVE	Buckley/Bwcle	K12	LAUREL DRIVE	Buckley/Bwcle	L11
GWAUN EWLOE	Buckley/Bwcle	K13	LEA DRIVE	Buckley/Bwcle	L11
GWEL Y MYNYDD	Buckley/Bwcle	K12	LEESWOOD ROAD	Buckley/Bwcle	K11
HANCOCK'S LANE	Buckley/Bwcle	K11	LEXHAM GREEN CLOSE	Buckley/Bwcle	L11
HANMER CLOSE	Buckley/Bwcle	L11	LINDERICK AVENUE	Buckley/Bwcle	K12
HANSON DRIVE	Buckley/Bwcle	L12	LINDUM CLOSE	New Brighton	J13
HARLECH CLOSE	Buckley/Bwcle	L13	LINTHORPE CLOSE	Buckley/Bwcle	L12
HAWARDEN DRIVE	Drury	L12	LINTHORPE GARDENS	Buckley/Bwcle	L11
HAWKESBURY ROAD	Buckley/Bwcle	K12, L12	LINTHORPE ROAD	Buckley/Bwcle	K12, L12
HAWTHORNE AVENUE	Buckley/Bwcle	L11	LITTLE MOUNTAIN ROAD	Little Mountain	L11
HAZEL GROVE	New Brighton	J13	LIVERPOOL ROAD	Buckley/Bwcle	K12, L12, L13
HEATHLAND CLOSE	Buckley/Bwcle	L11	LLEWELYN DRIVE	Mynydd Isa	K12
HEOL FAMMAU	Mynydd Isa	J12	LLWYN DERW	Mynydd Isa	J12
HERITAGE DRIVE	Buckley/Bwcle	L12	LLWYN HELIG	Buckley/Bwcle	K13
HEWITT'S LANE	Buckley/Bwcle	K12	LLWYN LLUS	Buckley/Bwcle	K12
HIGHER COMMON CLOSE	Buckley/Bwcle	L12	LLWYNON CLOSE	Mynydd Isa	K12
HIGHER COMMON ROAD	Buckley/Bwcle	L12	LLYS ALEXANDRA	Buckley/Bwcle	L11
HIGHER COMMON WAY	Buckley/Bwcle	L12	LLYS ARGOED	Mynydd Isa	J11, J12
HIGHFIELD AVENUE	Mynydd Isa	K12	LLYS BERLLAN	Buckley/Bwcle	K11
HIGHFIELD DRIVE	Buckley/Bwcle	L11	LLYS DEDWYDD	Mynydd Isa	J12
HILL VIEW	Mynydd Isa	J12	LLYS FAMMAU	Mynydd Isa	J12
HILLARY GROVE	Buckley/Bwcle	K11	LLYS GWYNANT	Mynydd Isa	K12
HILLSIDE CRESCENT	Buckley/Bwcle	K11	LLYS MAI	Buckley/Bwcle	K12
HILLSVIEW ROAD	Buckley/Bwcle	K11	LLYS PADESWOOD	Buckley/Bwcle	K11
HOLLY CLOSE	Buckley/Bwcle	K12	LLYS VICTORIA	Buckley/Bwcle	L11
HOLMLEIGH CLOSE	Buckley/Bwcle	K12	LLYS WYLFA	Mynydd Isa	J12
HOPE VIEW COURT	Buckley/Bwcle	L12	LLYS Y CRAIG	Mynydd Isa	J12

Area 6 Road Index / Ardal 6 Mynegai Ffyrdd

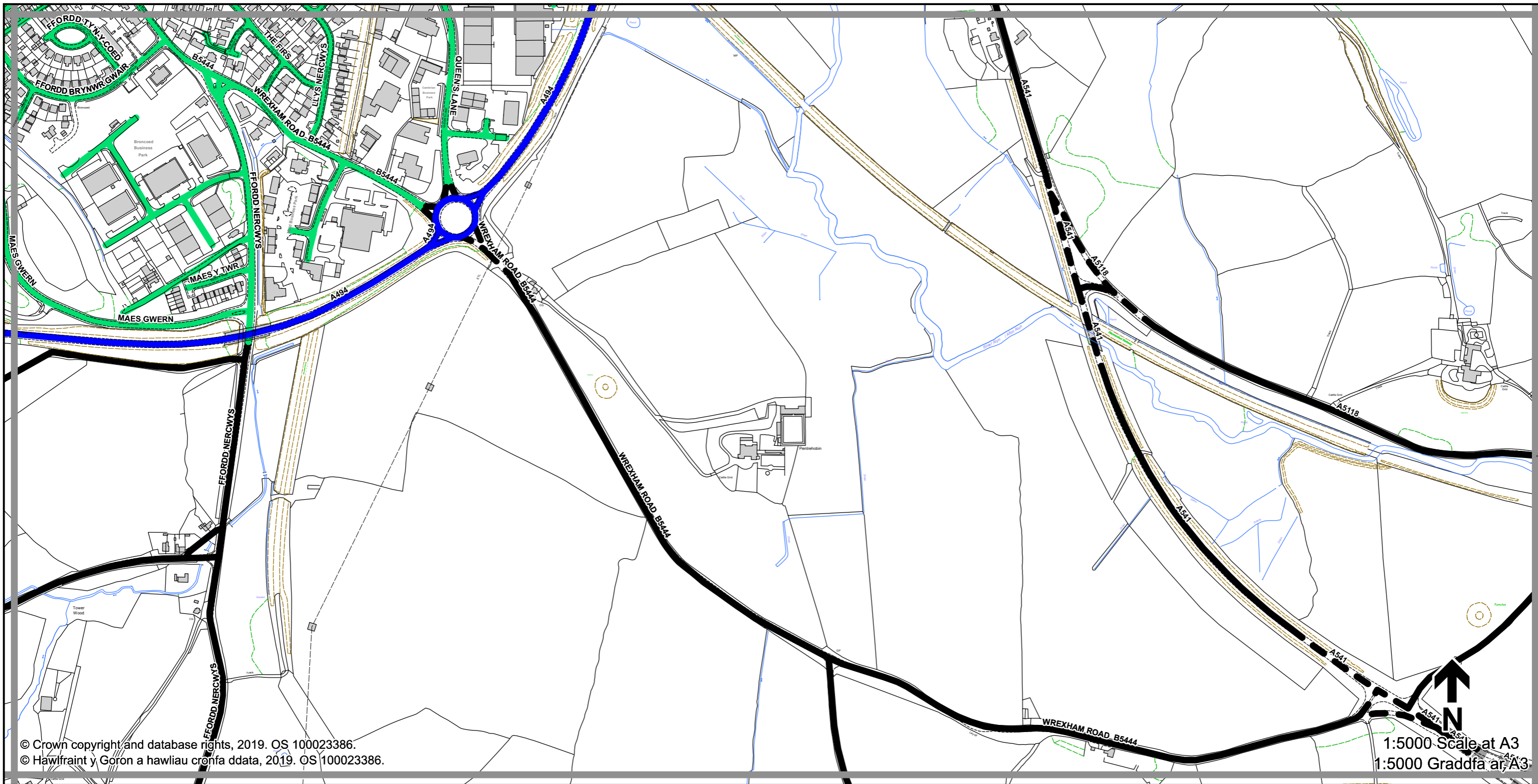
Alltami, Buckley/Bwcle, Burntwood, Drury, Ewloe Green, Hawarden/Penarlâg, Little Mountain, Llong, Mold/Yr Wyddgrug, Mynydd Isa, New Brighton, Padeswood

Road/Ffordd	Settlement/Anheddiad	Sheet/Dalen	Road/Ffordd	Settlement/Anheddiad	Sheet/Dalen
LÔN PRITCHARD	Buckley/Bwcle	K12	NANT MAWR ROAD	Buckley/Bwcle	K11
LYME GROVE	Buckley/Bwcle	L11	NANT VIEW COURT	Buckley/Bwcle	K11
MAELOR CLOSE	Buckley/Bwcle	L11	NEW BRIGHTON ROAD	New Brighton	J13
MANOR DRIVE	Buckley/Bwcle	L11	NEW MOUNT	Buckley/Bwcle	L12
MAPLE GROVE	Drury	L12	NEWTORN PLACE	Buckley/Bwcle	K11
MARBURY AVENUE	Buckley/Bwcle	L11	NEWTON DRIVE	Drury	L12
MAXWELL CLOSE	Buckley/Bwcle	L12	OAK DRIVE	Buckley/Bwcle	K13
MAYFIELD DRIVE	Buckley/Bwcle	K11	OAK TREE CLOSE	Buckley/Bwcle	L12
MAYFIELD MEWS	Buckley/Bwcle	K12	OAKFIELD ROAD	Buckley/Bwcle	L11
MEADOW AVENUE	Burntwood	L12	OAKFIELDS	New Brighton	J13
MEADOW VIEW	Little Mountain	L11	OAKWOOD GROVE	Drury	L12
MEG'S LANE	Buckley/Bwcle	L11	OCHR Y WAEN	Buckley/Bwcle	K12
MELBOURNE ROAD	Buckley/Bwcle	K11	OLD BANK LANE	Buckley/Bwcle	K11
MERCIA DRIVE	Mynydd Isa	J12, K11	OLD FIELD FARM LANE	Buckley/Bwcle	K12
MIDDLE COMMON LANE	Buckley/Bwcle	K12	ORCHARD CLOSE	Buckley/Bwcle	K11
MILL LANE	Buckley/Bwcle	K12	OVERDALE AVE	Mynydd Isa	K11
MINERS WAY	Buckley/Bwcle	L12	OVERLEIGH DRIVE	Buckley/Bwcle	K12
MOEL FAMMAU ROAD	New Brighton	J13	OVERTON CLOSE	Buckley/Bwcle	L11
MOEL GANOL	Mynydd Isa	J12	PADESWOOD DRIVE	Padeswood	L10
MOEL GRON	Mynydd Isa	J12	PADESWOOD LAKE ROAD	Padeswood	K10
MOEL VIEW ROAD	Buckley/Bwcle	K11	PADESWOOD ROAD NORTH	Buckley/Bwcle	K11
MOEL VIEW ROAD	Mynydd Isa	K11	PADESWOOD ROAD SOUTH	Buckley/Bwcle	K10, K11
MOELWYN CLOSE	Mynydd Isa	K12	PANT Y FOWNOG DRIVE	Buckley/Bwcle	K11
MOLD ROAD	Buckley/Bwcle	K11, K12	PARC ISSA	Mynydd Isa	K12
MOLD ROAD	Ewloe Green	K14	PARK AVENUE	Mynydd Isa	K11, K12
MOLD ROAD	Mynydd Isa	J11, K11	PARK ROAD	Buckley/Bwcle	K12, L12
MONZA CLOSE	Buckley/Bwcle	K11	PARK VIEW	Drury	L12
MOOR CROFT	New Brighton	J13	PARK WALK	Buckley/Bwcle	L12
MOOREFIELDS	Buckley/Bwcle	L11	PARKSIDE	Buckley/Bwcle	K12
MORNINGTON CRESCENT	Drury	L12	PEMBA DRIVE	Buckley/Bwcle	L12
MOUNT CLOSE	Mynydd Isa	J11	PEN Y MAES	Buckley/Bwcle	K11
MOUNT PLEASANT ROAD	Drury	L12	PENLEY ROAD	Buckley/Bwcle	L11
MOUNTAIN CLOSE	Buckley/Bwcle	L12	PENTRE LANE	Buckley/Bwcle	K12, K13
MOUNTAIN VIEW AVENUE	Mynydd Isa	K12	PEN-Y-COED ROAD	Burntwood	L12
MUIRFIELD ROAD	Buckley/Bwcle	K12	PEN-Y-GARREG CLOSE	Mynydd Isa	K12
MYRTLE ROAD	Buckley/Bwcle	K11	PEN-Y-LON	Mynydd Isa	J11
NANT GLYN	Buckley/Bwcle	K11	PENYMAES	Mynydd Isa	J12
NANT MAWR CRESCENT	Buckley/Bwcle	K11	PINE GROVE	Mynydd Isa	K12

Area 6 Road Index / Ardal 6 Mynegai Ffyrdd

Alltami, Buckley/Bwcle, Burntwood, Drury, Ewloe Green, Hawarden/Penarlâg, Little Mountain, Llong, Mold/Yr Wyddgrug, Mynydd Isa, New Brighton, Padeswood

Road/Ffordd	Settlement/Anheddiad	Sheet/Dalen	Road/Ffordd	Settlement/Anheddiad	Sheet/Dalen
PINEWOOD ROAD	Drury	L12	SWAIN AVENUE	Buckley/Bwcle	L11
PINFOLD LANE	Buckley/Bwcle	K13	TABERNACLE STREET	Buckley/Bwcle	K11
PINFOLD LANE	Ewloe Green	K14	TAN-Y-BRYN	Buckley/Bwcle	K12
POTTERS WAY	Buckley/Bwcle	K12	TERACOTTA WAY	Buckley/Bwcle	L12
POTTERSWHEEL CLOSE	Buckley/Bwcle	L12	TERRIG CRESCENT	Buckley/Bwcle	K11
POWELL ROAD	Buckley/Bwcle	K11	THE BRACKENS	Buckley/Bwcle	K11
POWYS CLOSE	Buckley/Bwcle	L12	THE BRAMBLES	Drury	L12
PREN AVENUE	Mynydd Isa	K11	THE CEDARS	Mynydd Isa	K11
PRINCESS AVENUE	Buckley/Bwcle	K11	THE HOLLIES	Buckley/Bwcle	L12
QUEENS DRIVE	Buckley/Bwcle	K11	THE MEWS	Buckley/Bwcle	L12
RED ROAD	Buckley/Bwcle	K12	THE PRECINCT WAY	Buckley/Bwcle	K11, L11
RHODFA PALIN	Buckley/Bwcle	K12	THE SIDINGS	Buckley/Bwcle	L12
RHUDDLAN ROAD	Buckley/Bwcle	L12, L13	THE WILLOW	Buckley/Bwcle	K13
ROCKCLIFFE	Mynydd Isa	J12	TILERS CLOSE	Buckley/Bwcle	K12
ROMAN WAY	Buckley/Bwcle	K11	TIR WAT	Buckley/Bwcle	K11
ROSE LANE	Mynydd Isa	J11, K11	TIR WAT	Mynydd Isa	K11
ROSEWOOD GROVE	Drury	L12	TRAM LANE	Buckley/Bwcle	L12
ROWAN CLOSE	Buckley/Bwcle	L11	TRAM ROAD	Buckley/Bwcle	L12
RUSTIC CLOSE	Buckley/Bwcle	L12	TREM AFON	Mynydd Isa	J12
RUTHIN CLOSE	Buckley/Bwcle	L12	TRYFAN COURT	Buckley/Bwcle	K13
RYDAL DRIVE	Buckley/Bwcle	L12	ULLSWATER ROAD	Buckley/Bwcle	L12
SELSDON CLOSE	Buckley/Bwcle	K12	UWCH-Y-NANT	Mynydd Isa	J12
SILVERDALE AVENUE	Drury	L12	VALE DRIVE	Mynydd Isa	J11
SILVERSTONE DRIVE	Buckley/Bwcle	K11	VICTORIA AVENUE	Buckley/Bwcle	L12
SNOWDON AVENUE	Mynydd Isa	K12	VICTORIA ROAD	Buckley/Bwcle	L11, L12
SOUTH FIELDS CLOSE	Buckley/Bwcle	K12	WARREN CRESCENT	Little Mountain	L11
SOUTH LANE	Buckley/Bwcle	K12	WATS DYKE AVENUE	Mynydd Isa	J12, K12
SOUTH VIEW	Buckley/Bwcle	L11	WATTS COURT	Buckley/Bwcle	K11
SPON GREEN	Buckley/Bwcle	L11	WAVERLEY DRIVE	Drury	L12
SPRINGFIELD DRIVE	Buckley/Bwcle	K11	WELL STREET	Buckley/Bwcle	K11
ST ANDREW'S DRIVE	Buckley/Bwcle	K12	WENTWORTH CLOSE	Buckley/Bwcle	K12
ST DAVID'S CLOSE	Buckley/Bwcle	K12	WEST VIEW	Buckley/Bwcle	L11
ST JOHN'S CLOSE	Buckley/Bwcle	K12	WEST VIEW DRIVE	Mynydd Isa	J11
ST MELLOR'S ROAD	Buckley/Bwcle	K12	WESTBOURNE CRESCENT	Buckley/Bwcle	K11
STANDARD ROAD	Buckley/Bwcle	L12	WESTBROOK DRIVE	Buckley/Bwcle	L11
STANLEY ESTATE	Buckley/Bwcle	K11	WESTBURY DRIVE	Buckley/Bwcle	L11
STANLEY ROAD	Buckley/Bwcle	K11	WHITE FARM ROAD	Buckley/Bwcle	K13
SUNNINGDALE	Buckley/Bwcle	K12	WILLOW CLOSE	Buckley/Bwcle	L11



© Crown copyright and database rights, 2019. OS 100023386.
 © Hawlfraint y Goron a hawliau cronfa ddata, 2019. OS 100023386.

1:5000 Scale at A3
 1:5000 Graddfa ar A3

Legend / Eglurhad

- 20 mph / mya
- 30 mph by default of a system of street lighting - Restricted Road status
- - - 30 mya yn ddiodyn oherwydd system goleuadau stryd - statws Ffordd Gyfyngedig
- - - 30 mph by Order due to the presence of no street lighting
- - - 30 mya trwy Orchymyn oherwydd diffyg goleuadau stryd
- 40 mph / mya
- 50 mph / mya
- 60 mph National Speed Limit, due to no street lighting
- 60 mya Terfyn Cyflymder Cenedlaethol, oherwydd diffyg goleuadau stryd
- 60 mph by Order due to the presence of street lighting - De-restricted Road status
- 60 mya trwy Orchymyn oherwydd diffyg goleuadau stryd - statws Ffordd Wedi'i Dadgyfyngu
- 70 mph / mya
- Roads subject to separate Orders
- Ffyrrd sy'n destun Gorchymynion ar wahân
- County Boundary / Ffin y Sir

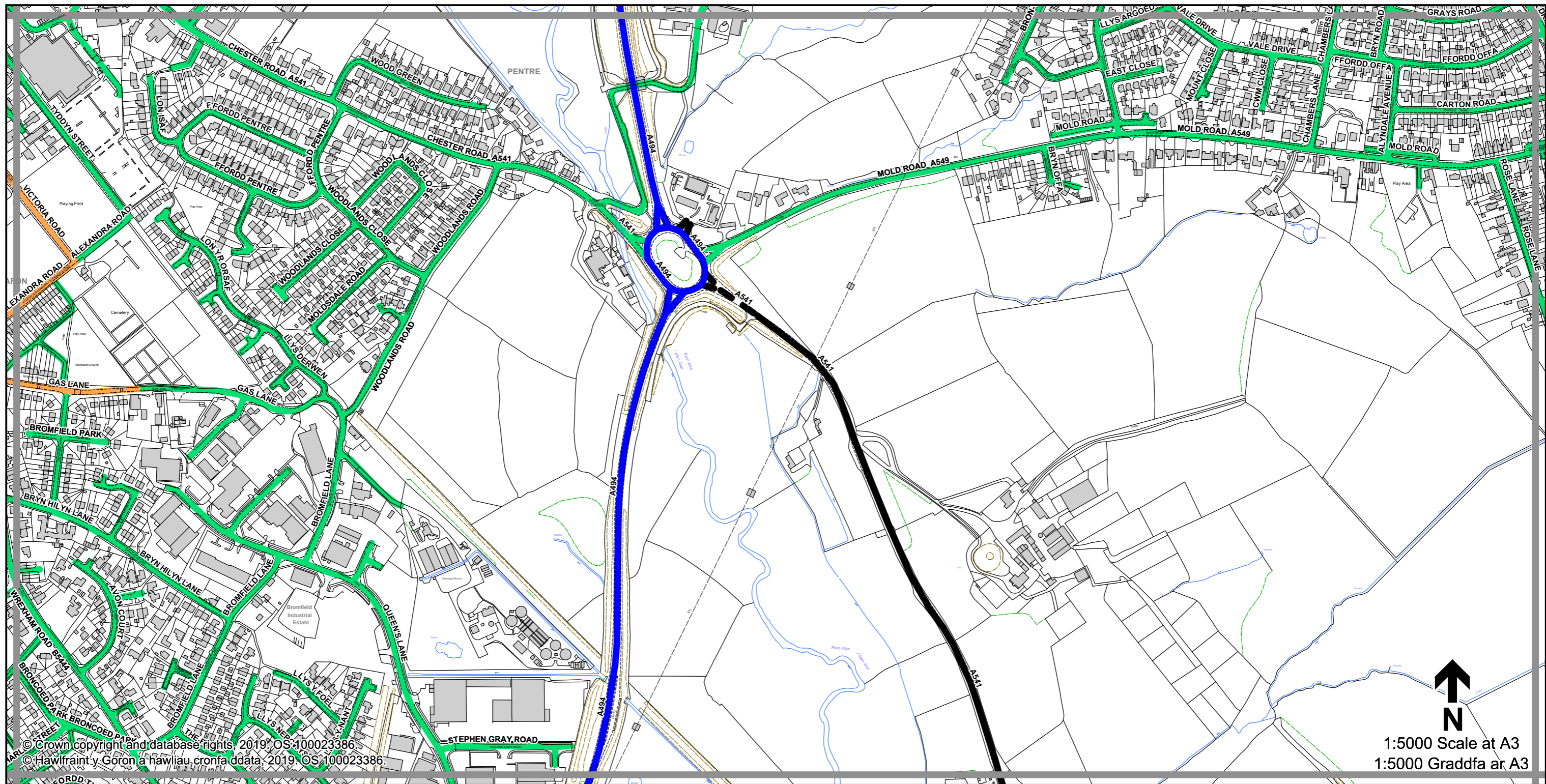


THE FLINTSHIRE COUNTY COUNCIL (VARIOUS ROADS) (20MPH, 30MPH, 40MPH, 50MPH SPEED LIMITS AND DERESTRICTED ROADS) ORDER 20--

CYNGOR SIR Y FFLINT GORCHYMYN (AMRYWIOL FFYRDD) (TERFYN CYFLYMDER 20MYA, 30MYA, 40MYA, 50MYA A FFYRDD HEB EU CYFYNGU) 20--

**Sheet
 J10
 Dalen**

**Sheet Revision Number:
 Rhif Adolgiad Y Ddalen: 1**
**Sheet Active from:
 Dalen yn weithredol o: --/--/20--**



Legend / Eglurhad

- 20 mph / mya
- 30 mph by default of a system of street lighting - Restricted Road status
- - - 30 mya yn ddiodyn oherwydd system goleuadau stryd - statws Ffordd Gyfyngedig
- · - · 30 mph by Order due to the presence of no street lighting
- · - · 30 mya trwy Orchymyn oherwydd diffyg goleuadau stryd
- 40 mph / mya
- 50 mph / mya
- 60 mph National Speed Limit, due to no street lighting
- - - 60 mya Terfyn Cyflymder Cenedlaethol, oherwydd diffyg goleuadau stryd
- · - · 60 mph by Order due to the presence of street lighting - De-restricted Road status
- · - · 60 mya trwy Orchymyn oherwydd diffyg goleuadau stryd - statws Ffordd Wedi'i Dadgyfyngu
- ■ ■ 70 mph / mya
- Roads subject to separate Orders
- Ffyrdd sy'n destun Gorchmynion ar wahân
- County Boundary / Ffin y Sir



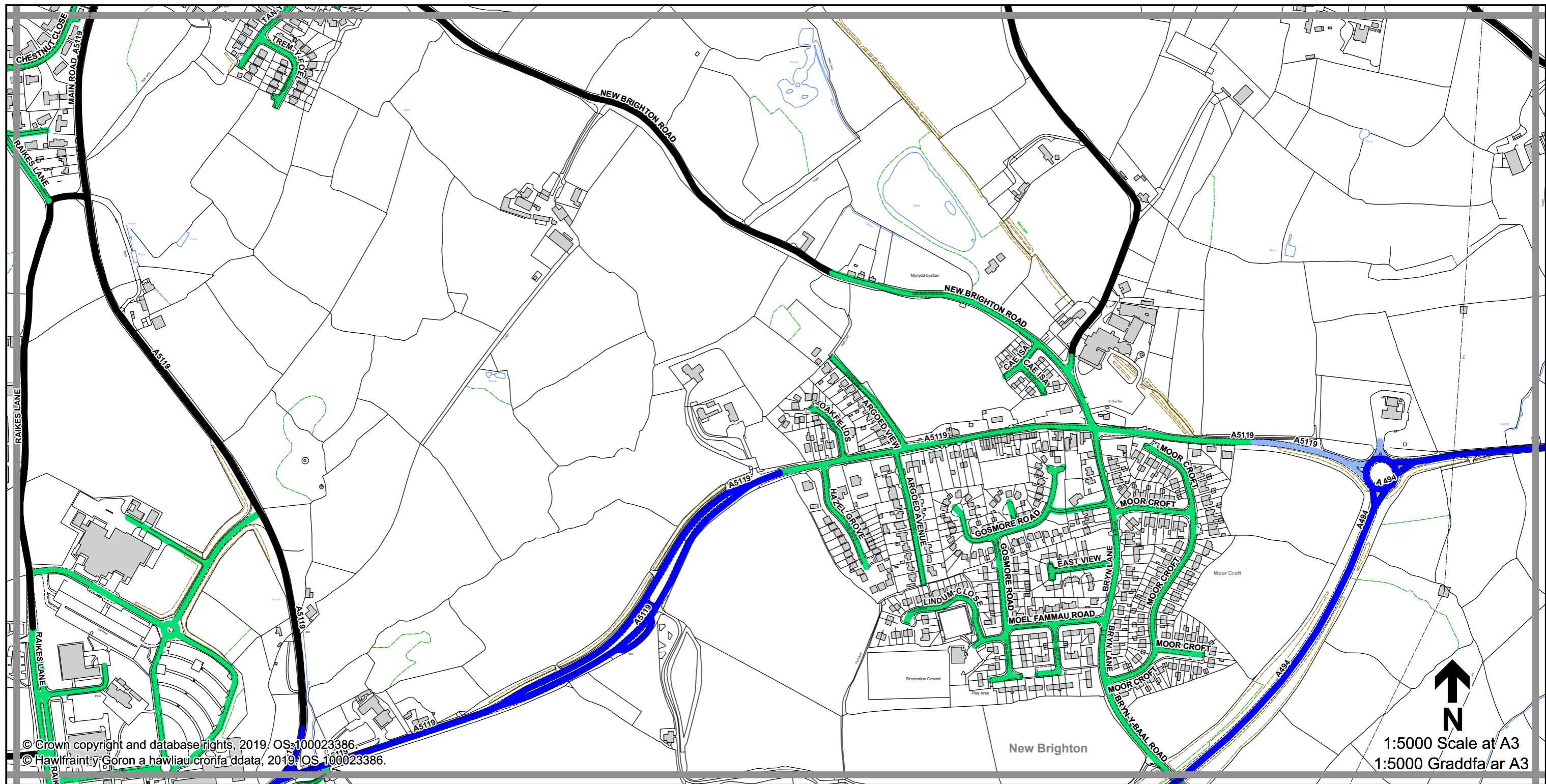
THE FLINTSHIRE COUNTY COUNCIL (VARIOUS ROADS) (20MPH, 30MPH, 40MPH, 50MPH SPEED LIMITS AND DERESTRICTED ROADS) ORDER 20--

CYNGOR SIR Y FFLINT GORCHYMYN (AMRYWIOL FFYRDD) (TERFYN CYFLYMDER 20MYA, 30MYA, 40MYA, 50MYA A FFYRDD HEB EU CYFYNGU) 20--

Sheet J11 Dalen

Sheet Revision Number: Rhif Adolgiad Y Ddalen: 1

Sheet Active from: Dalen yn weithredol o: --/--/20--



© Crown copyright and database rights, 2019, OS 100023386.
 © Hawfrainc y Goron a hawliau cronfa ddata, 2019, OS 100023386.

Legend / Eglurhad

- 20 mph / mya
- 30 mph by default of a system of street lighting - Restricted Road status
- - - 30 mya yn ddiodyn oherwydd system goleuadau stryd - statws Ffordd Gyfyngedig
- · - · 30 mph by Order due to the presence of no street lighting
- · - · 30 mya trwy Orchymyn oherwydd diffyg goleuadau stryd
- 40 mph / mya
- 50 mph / mya
- 60 mph National Speed Limit, due to no street lighting
- 60 mya Terfyn Cyflymder Cenedlaethol, oherwydd diffyg goleuadau stryd
- 60 mph by Order due to the presence of street lighting - De-restricted Road status
- 60 mya trwy Orchymyn oherwydd diffyg goleuadau stryd - statws Ffordd Wedi'i Dadgyfyngu
- ■ ■ 70 mph / mya
- Roads subject to separate Orders
- Ffyrdd sy'n destun Gorchmynion ar wahân
- County Boundary / Ffin y Sir

THE FLINTSHIRE COUNTY COUNCIL (VARIOUS ROADS) (20MPH, 30MPH, 40MPH, 50MPH SPEED LIMITS AND DERESTRICTED ROADS) ORDER 20--

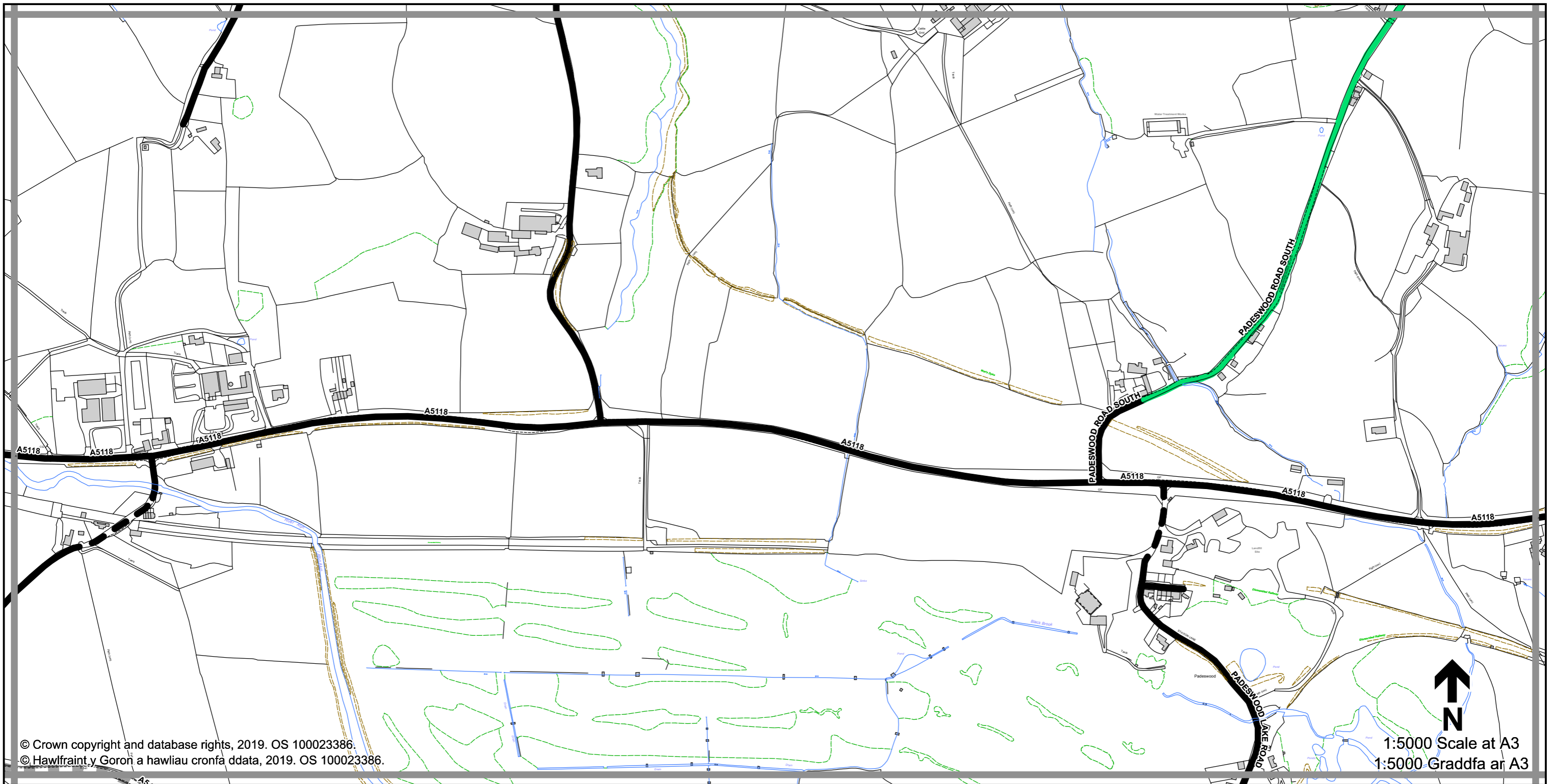
CYNGOR SIR Y FFLINT GORCHYMYN (AMRYWIOL FFYRDD) (TERFYN CYFLYMDER 20MYA, 30MYA, 40MYA, 50MYA A FFYRDD HEB EU CYFYNGU) 20--

**Sheet
J13
Dalen**

**Sheet Revision Number:
Rhif Adolgiad Y Ddalen: 1**

**Sheet Active from:
Dalen yn weithredol o: --/--/20--**





© Crown copyright and database rights, 2019. OS 100023386.
 © Hawlfraint y Goron a hawliau cronfa ddata, 2019. OS 100023386.

1:5000 Scale at A3
 1:5000 Graddfa ar A3

Legend / Eglurhad

- 20 mph / mya
- 30 mph by default of a system of street lighting - Restricted Road status
- - - 30 mya yn ddiodyn oherwydd system goleuadau stryd - statws Ffordd Gyfyngedig
- - - 30 mph by Order due to the presence of no street lighting
- - - 30 mya trwy Orchymyn oherwydd diffyg goleuadau stryd
- 40 mph / mya
- 50 mph / mya
- 60 mph National Speed Limit, due to no street lighting
- 60 mya Terfyn Cyflymder Cenedlaethol, oherwydd diffyg goleuadau stryd
- - - 60 mph by Order due to the presence of street lighting - De-restricted Road status
- - - 60 mya trwy Orchymyn oherwydd diffyg goleuadau stryd - statws Ffordd Wedi'i Dadgyfyngu
- ■ ■ 70 mph / mya
- Roads subject to separate Orders
- Ffyrrd sy'n destun Gorchmynion ar wahân
- County Boundary / Ffin y Sir

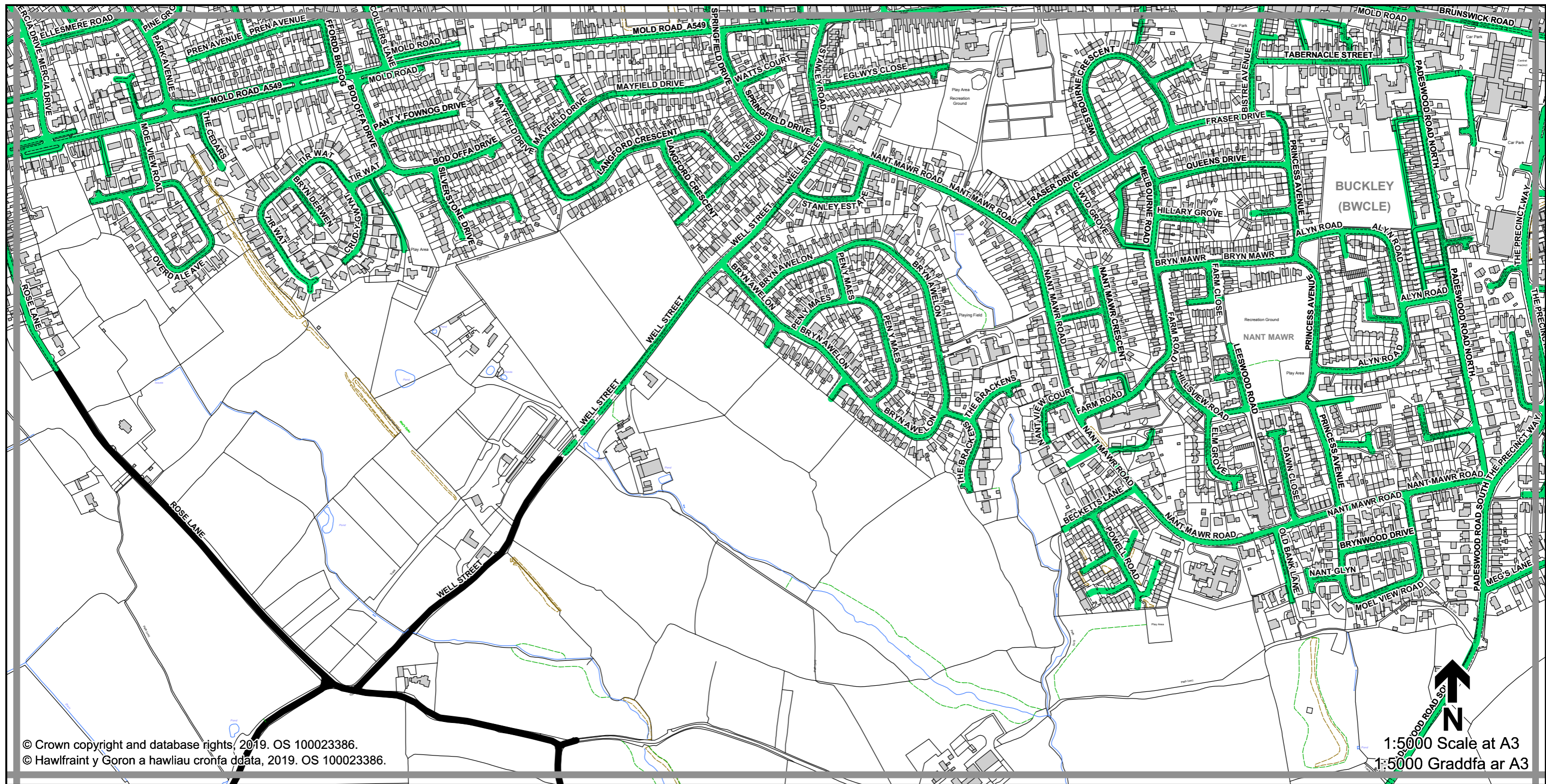


**THE FLINTSHIRE COUNTY COUNCIL (VARIOUS ROADS)
 (20MPH, 30MPH, 40MPH, 50MPH SPEED LIMITS AND
 DERESTRICTED ROADS) ORDER 20--**

**CYNGOR SIR Y FFLINT GORCHYMYN (AMRYWIOL FFYRDD)
 (TERFYN CYFLYMDER 20MYA, 30MYA, 40MYA, 50MYA A
 FFYRDD HEB EU CYFYNGU) 20--**

**Sheet
 K10
 Dalen**

**Sheet Revision Number:
 Rhif Adolgiad Y Ddalen: 1**
**Sheet Active from:
 Dalen yn weithredol o: --/--/20--**



Legend / Eglurhad

- 20 mph / mya
- 30 mph by default of a system of street lighting - Restricted Road status
- - - 30 mya yn ddiodyn oherwydd system goleuadau stryd - statws Ffordd Gyfyngedig
- . - . 30 mph by Order due to the presence of no street lighting
- . - . 30 mya trwy Orchymyn oherwydd diffyg goleuadau stryd
- 40 mph / mya
- 50 mph / mya
- 60 mph National Speed Limit, due to no street lighting
- 60 mya Terfyn Cyflymder Cenedlaethol, oherwydd diffyg goleuadau stryd
- - - 60 mph by Order due to the presence of street lighting - De-restricted Road status
- . - . 60 mya trwy Orchymyn oherwydd diffyg goleuadau stryd - statws Ffordd Wedi'i Dadgyfyngu
- ■ ■ 70 mph / mya
- Roads subject to separate Orders
- Ffyrdd sy'n destun Gorchmynion ar wahân
- County Boundary / Ffin y Sir

THE FLINTSHIRE COUNTY COUNCIL (VARIOUS ROADS) (20MPH, 30MPH, 40MPH, 50MPH SPEED LIMITS AND DERESTRICTED ROADS) ORDER 20--

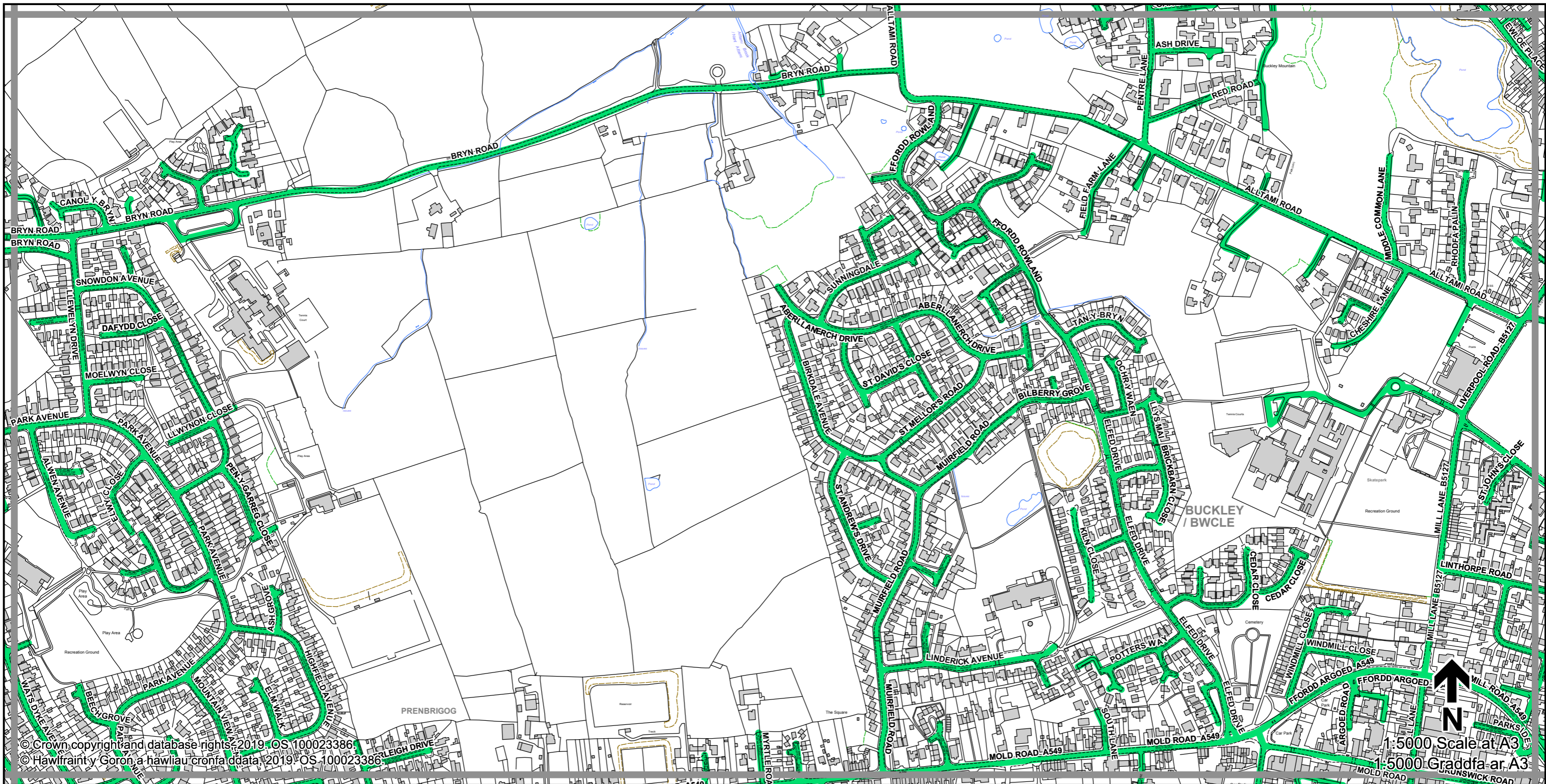
CYNGOR SIR Y FFLINT GORCHYMYN (AMRYWIOL FFYRDD) (TERFYN CYFLYMDER 20MYA, 30MYA, 40MYA, 50MYA A FFYRDD HEB EU CYFYNGU) 20--

**Sheet
K11
Dalen**

**Sheet Revision Number:
Rhif Adolgiad Y Ddalen: 1**

**Sheet Active from:
Dalen yn weithredol o: --/--/20--**





© Crown copyright and database rights 2019 OS 100023386
 © Hawlfraint y Goron a hawliau cronfa ddata, 2019 OS 100023386

Legend / Eglurhad

- 20 mph / mya
- 30 mph by default of a system of street lighting - Restricted Road status
- 30 mya yn ddiodyn oherwydd system goleuadau stryd - statws Ffordd Gyfyngedig
- 30 mph by Order due to the presence of no street lighting
- 30 mya trwy Orchymyn oherwydd diffyg goleuadau stryd
- 40 mph / mya
- 50 mph / mya
- 60 mph National Speed Limit, due to no street lighting
- 60 mya Terfyn Cyflymder Cenedlaethol, oherwydd diffyg goleuadau stryd
- 60 mph by Order due to the presence of street lighting - De-restricted Road status
- 60 mya trwy Orchymyn oherwydd diffyg goleuadau stryd - statws Ffordd Wedi'i Dadgyfyngu
- 70 mph / mya
- Roads subject to separate Orders
- Ffyrdd sy'n destun Gorchymynion ar wahân
- County Boundary / Ffin y Sir

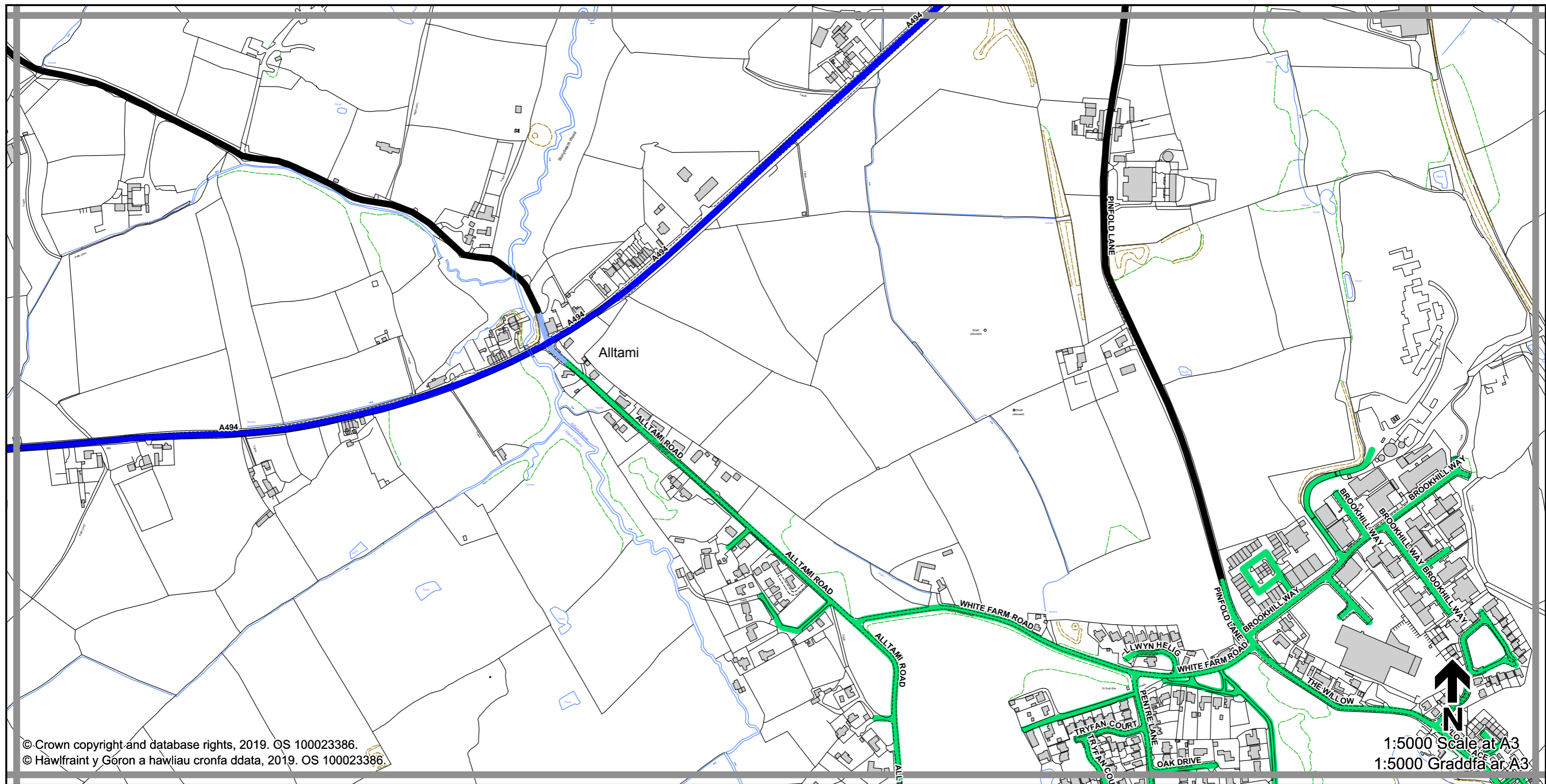


**THE FLINTSHIRE COUNTY COUNCIL (VARIOUS ROADS)
 (20MPH, 30MPH, 40MPH, 50MPH SPEED LIMITS AND
 DERESTRICTED ROADS) ORDER 20--**

**CYNGOR SIR Y FFLINT GORCHYMYN (AMRYWIOL FFYRDD)
 (TERFYN CYFLYMDER 20MYA, 30MYA, 40MYA, 50MYA A
 FFYRDD HEB EU CYFYNGU) 20--**

**Sheet
 K12
 Dalen**

**Sheet Revision Number:
 Rhif Adolgiad Y Ddalen: 1**
**Sheet Active from:
 Dalen yn weithredol o: --/--/20--**



© Crown copyright and database rights, 2019. OS 100023386.
 © Hawlfraint y Gŵron a hawliau cronfa ddata, 2019. OS 100023386.

1:5000 Scale at A3
 1:5000 Graddfa ar A3

Legend / Eglurhad

- 20 mph / mya
- 30 mph by default of a system of street lighting - Restricted Road status
- - - 30 mya yn ddiodyn oherwydd system goleuadau stryd - statws Ffordd Gyfyngedig
- - - 30 mph by Order due to the presence of no street lighting
- - - 30 mya trwy Orchymyn oherwydd diffyg goleuadau stryd
- 40 mph / mya
- 50 mph / mya
- 60 mph National Speed Limit, due to no street lighting
- 60 mya Terfyn Cyflymder Cenedlaethol, oherwydd diffyg goleuadau stryd
- - - 60 mph by Order due to the presence of street lighting - De-restricted Road status
- - - 60 mya trwy Orchymyn oherwydd diffyg goleuadau stryd - statws Ffordd Wedi'i Dadgyfyngu
- ■ ■ 70 mph / mya
- Roads subject to separate Orders
- Ffyrdd sy'n destun Gorchmynion ar wahân
- County Boundary / Ffin y Sir

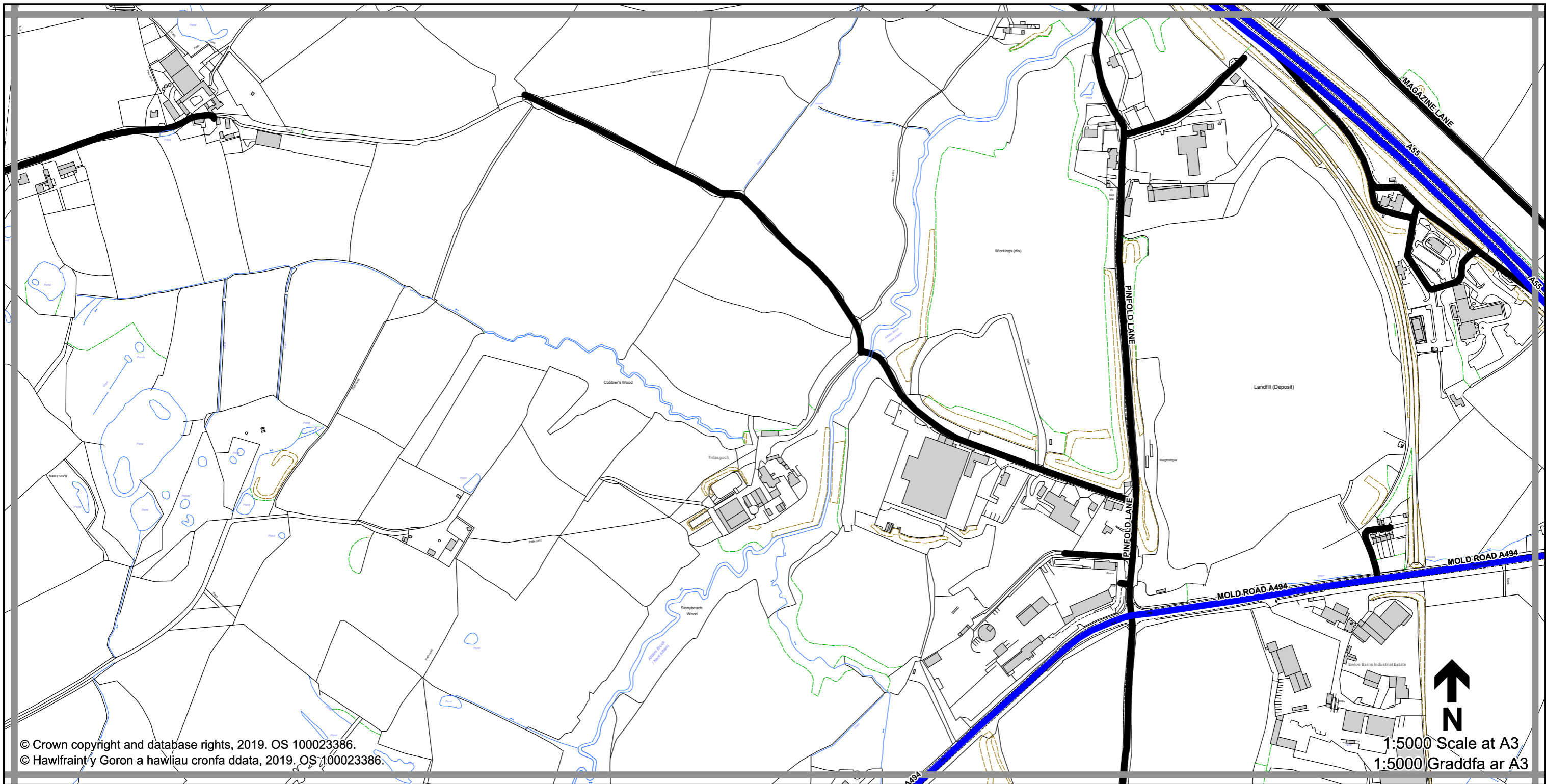


**THE FLINTSHIRE COUNTY COUNCIL (VARIOUS ROADS)
 (20MPH, 30MPH, 40MPH, 50MPH SPEED LIMITS AND
 DERESTRICTED ROADS) ORDER 20--**

**CYNGOR SIR Y FFLINT GORCHYMYN (AMRYWIOL FFYRDD)
 (TERFYN CYFLYMDER 20MYA, 30MYA, 40MYA, 50MYA A
 FFYRDD HEB EU CYFYNGU) 20--**

**Sheet
 K13
 Dalen**

**Sheet Revision Number:
 Rhif Adolgiad Y Ddalen: 1**
**Sheet Active from:
 Dalen yn weithredol o: --/--/20--**



Legend / Eglurhad

- 20 mph / mya
- 30 mph by default of a system of street lighting - Restricted Road status
- - - 30 mya yn ddiodyn oherwydd system goleuadau stryd - statws Ffordd Gyfyngedig
- - - 30 mph by Order due to the presence of no street lighting
- - - 30 mya trwy Orchymyn oherwydd diffyg goleuadau stryd
- 40 mph / mya
- 50 mph / mya
- 60 mph National Speed Limit, due to no street lighting
- 60 mya Terfyn Cyflymder Cenedlaethol, oherwydd diffyg goleuadau stryd
- - - 60 mph by Order due to the presence of street lighting - De-restricted Road status
- - - 60 mya trwy Orchymyn oherwydd diffyg goleuadau stryd - statws Ffordd Wedi'i Dadgyfyngu
- ■ ■ 70 mph / mya
- Roads subject to separate Orders
- Ffyrdd sy'n destun Gorchmynion ar wahân
- County Boundary / Ffin y Sir

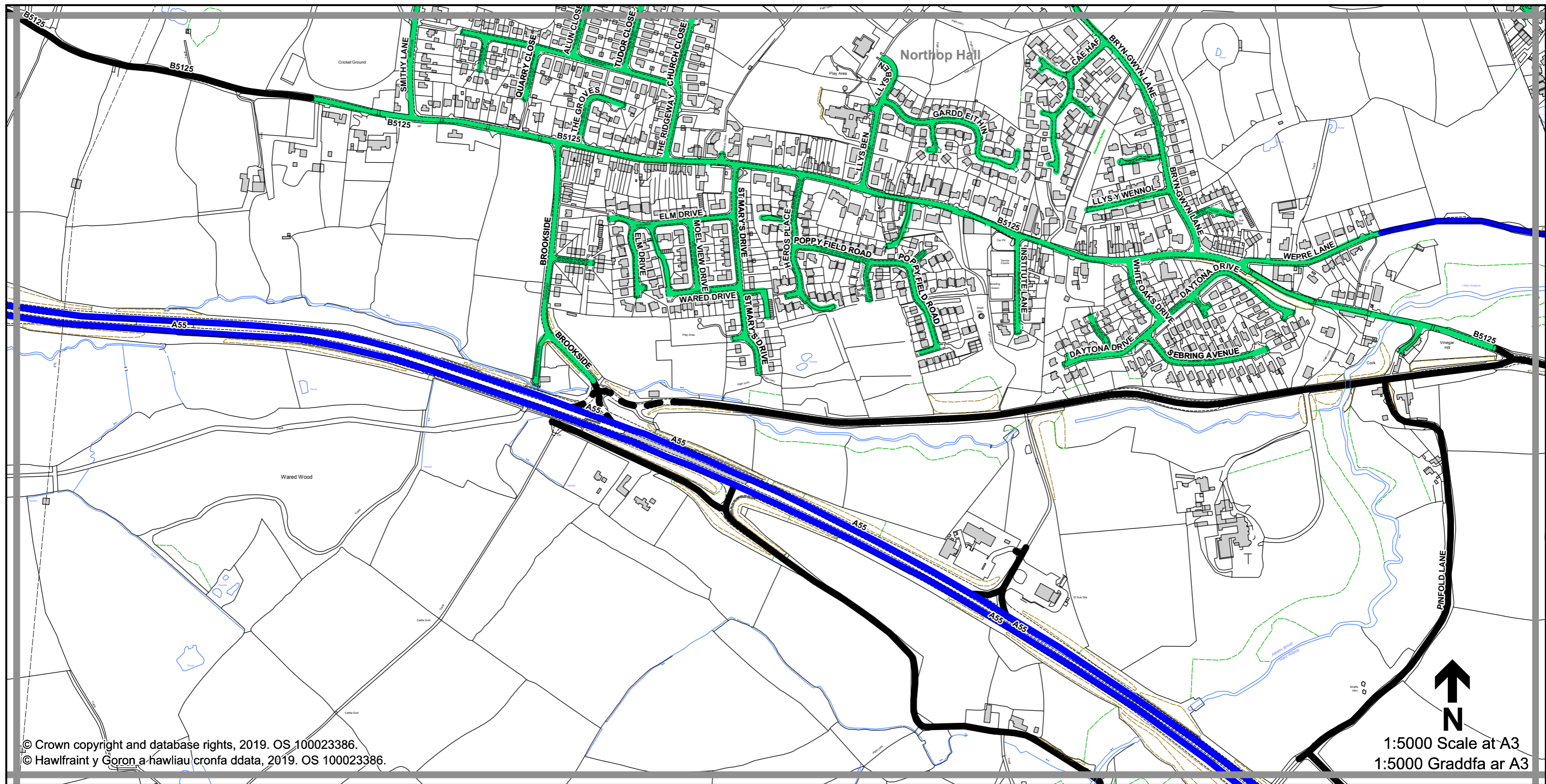


**THE FLINTSHIRE COUNTY COUNCIL (VARIOUS ROADS)
 (20MPH, 30MPH, 40MPH, 50MPH SPEED LIMITS AND
 DERESTRICTED ROADS) ORDER 20--**

**CYNGOR SIR Y FFLINT GORCHYMYN (AMRYWIOL FFYRDD)
 (TERFYN CYFLYMDER 20MYA, 30MYA, 40MYA, 50MYA A
 FFYRDD HEB EU CYFYNGU) 20--**

**Sheet
 K14
 Dalen**

**Sheet Revision Number:
 Rhif Adolgiad Y Ddalen: 1**
**Sheet Active from:
 Dalen yn weithredol o: --/--/20--**



© Crown copyright and database rights, 2019. OS 100023386.
 © Hawlfraint y Goron a hawliau cronfa ddata, 2019. OS 100023386.

1:5000 Scale at A3
 1:5000 Graddfa ar A3

Legend / Eglurhad

- 20 mph / mya
- 30 mph by default of a system of street lighting - Restricted Road status
- 30 mya yn ddiodyn oherwydd system goleuadau stryd - statws Ffordd Gyfyngedig
- 30 mph by Order due to the presence of no street lighting
- 30 mya trwy Orchymyn oherwydd diffyg goleuadau stryd
- 40 mph / mya
- 50 mph / mya
- 60 mph National Speed Limit, due to no street lighting
- 60 mya Terfyn Cyflymder Cenedlaethol, oherwydd diffyg goleuadau stryd
- 60 mph by Order due to the presence of street lighting - De-restricted Road status
- 60 mya trwy Orchymyn oherwydd diffyg goleuadau stryd - statws Ffordd Wedi'i Dadgyfyngu
- 70 mph / mya
- Roads subject to separate Orders
- Ffyrdd sy'n destun Gorchmynion ar wahân
- County Boundary / Ffin y Sir

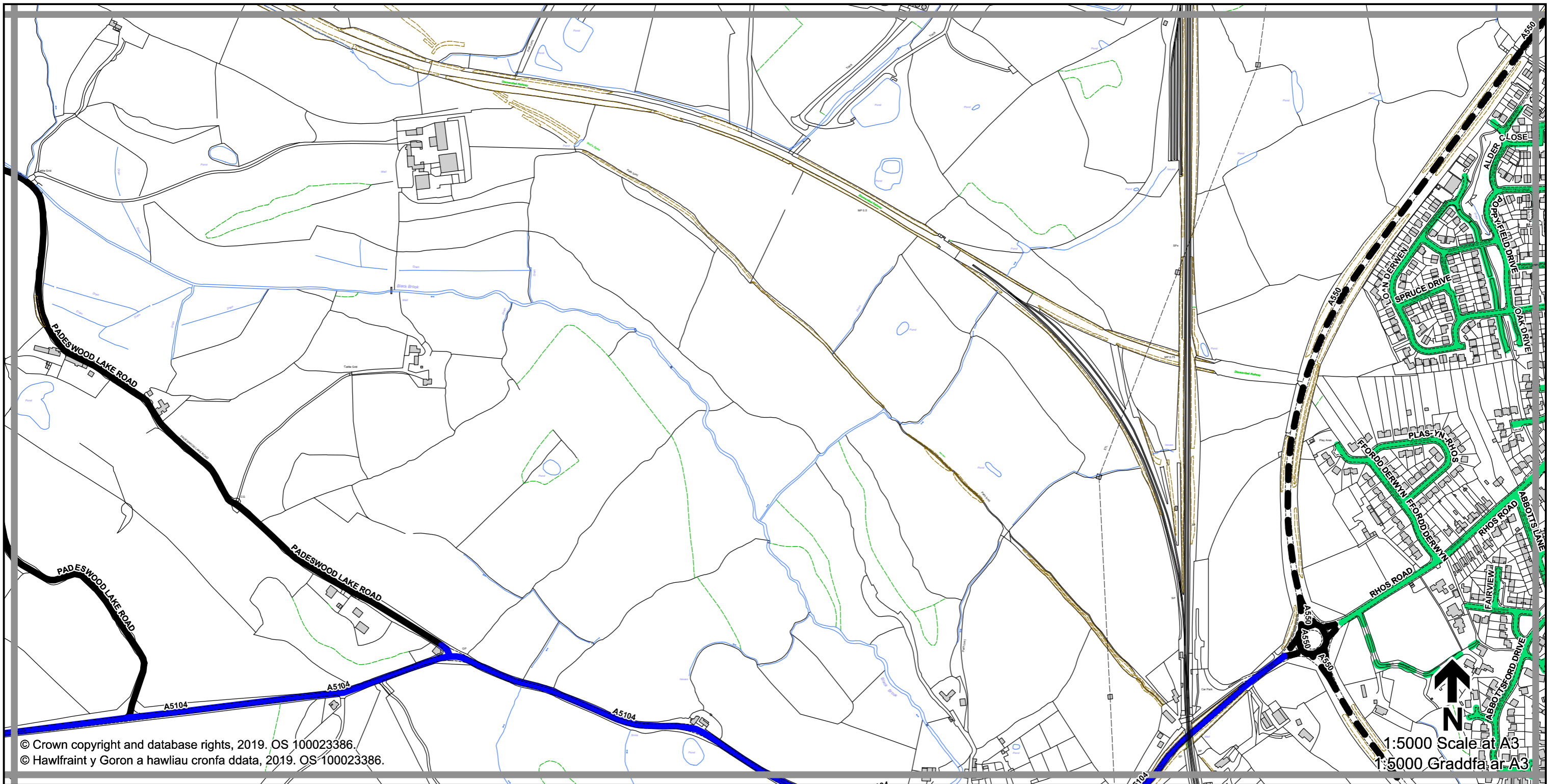


**THE FLINTSHIRE COUNTY COUNCIL (VARIOUS ROADS)
 (20MPH, 30MPH, 40MPH, 50MPH SPEED LIMITS AND
 DERESTRICTED ROADS) ORDER 20--**

**CYNGOR SIR Y FFLINT GORCHYMYN (AMRYWIOL FFYRDD)
 (TERFYN CYFLYMDER 20MYA, 30MYA, 40MYA, 50MYA A
 FFYRDD HEB EU CYFYNGU) 20--**

**Sheet
 K15
 Dalen**

**Sheet Revision Number:
 Rhif Adolgiad Y Ddalen: 1**
**Sheet Active from:
 Dalen yn weithredol o: --/--/20--**



Legend / Eglurhad

- 20 mph / mya
- 30 mph by default of a system of street lighting - Restricted Road status
- - - 30 mya yn ddiofyn oherwydd system goleuadau stryd - statws Ffordd Gyfyngedig
- - - 30 mph by Order due to the presence of no street lighting
- - - 30 mya trwy Orchymyn oherwydd diffyg goleuadau stryd
- 40 mph / mya
- 50 mph / mya
- 60 mph National Speed Limit, due to no street lighting
- 60 mya Terfyn Cyflymder Cenedlaethol, oherwydd diffyg goleuadau stryd
- - - 60 mph by Order due to the presence of street lighting - De-restricted Road status
- - - 60 mya trwy Orchymyn oherwydd diffyg goleuadau stryd - statws Ffordd Wedi'i Dadgyfyngu
- ■ ■ 70 mph / mya
- Roads subject to separate Orders
- Ffyrrd sy'n destun Gorchmynion ar wahân
- County Boundary / Ffin y Sir



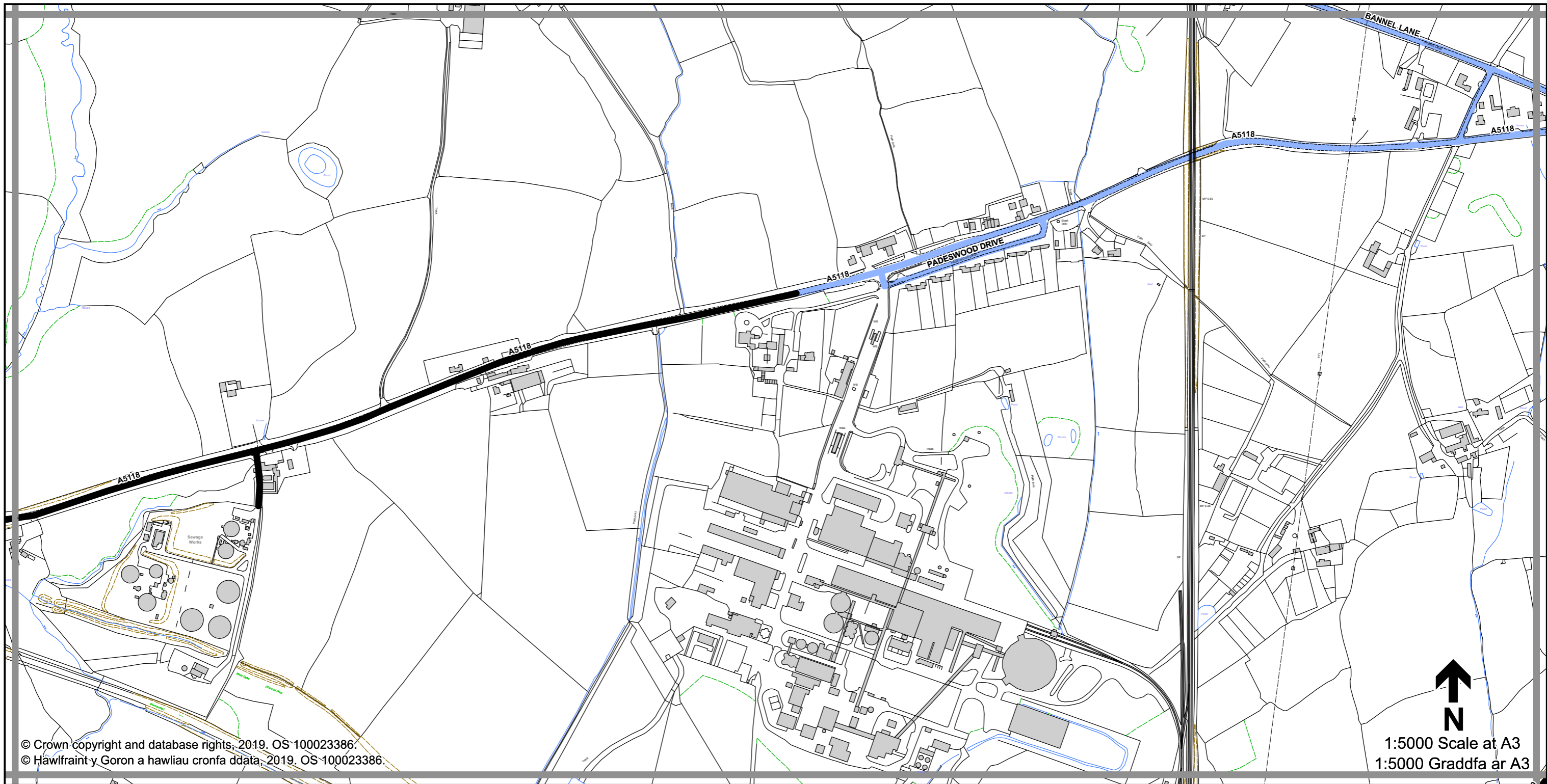
**THE FLINTSHIRE COUNTY COUNCIL (VARIOUS ROADS)
 (20MPH, 30MPH, 40MPH, 50MPH SPEED LIMITS AND
 DERESTRICTED ROADS) ORDER 20--**

**CYNGOR SIR Y FFLINT GORCHYMYN (AMRYWIOL FFYRDD)
 (TERFYN CYFLYMDER 20MYA, 30MYA, 40MYA, 50MYA A
 FFYRDD HEB EU CYFYNGU) 20--**

**Sheet
 L9
 Dalen**

**Sheet Revision Number:
 Rhif Adolgiad Y Ddalen: 1**

**Sheet Active from:
 Dalen yn weithredol o: --/--/20--**



Legend / Eglurhad

- 20 mph / mya
- 30 mph by default of a system of street lighting - Restricted Road status
- - - 30 mya yn ddiodyn oherwydd system goleuadau stryd - statws Ffordd Gyfyngedig
- . - . 30 mph by Order due to the presence of no street lighting
- . - . 30 mya trwy Orchymyn oherwydd diffyg goleuadau stryd
- 40 mph / mya
- 50 mph / mya
- 60 mph National Speed Limit, due to no street lighting
- 60 mya Terfyn Cyflymder Cenedlaethol, oherwydd diffyg goleuadau stryd
- - - 60 mph by Order due to the presence of street lighting - De-restricted Road status
- . - . 60 mya trwy Orchymyn oherwydd diffyg goleuadau stryd - statws Ffordd Wedi'i Dadgyfyngu
- ■ ■ 70 mph / mya
- Roads subject to separate Orders
- Ffyrdd sy'n destun Gorchmynion ar wahân
- County Boundary / Ffin y Sir



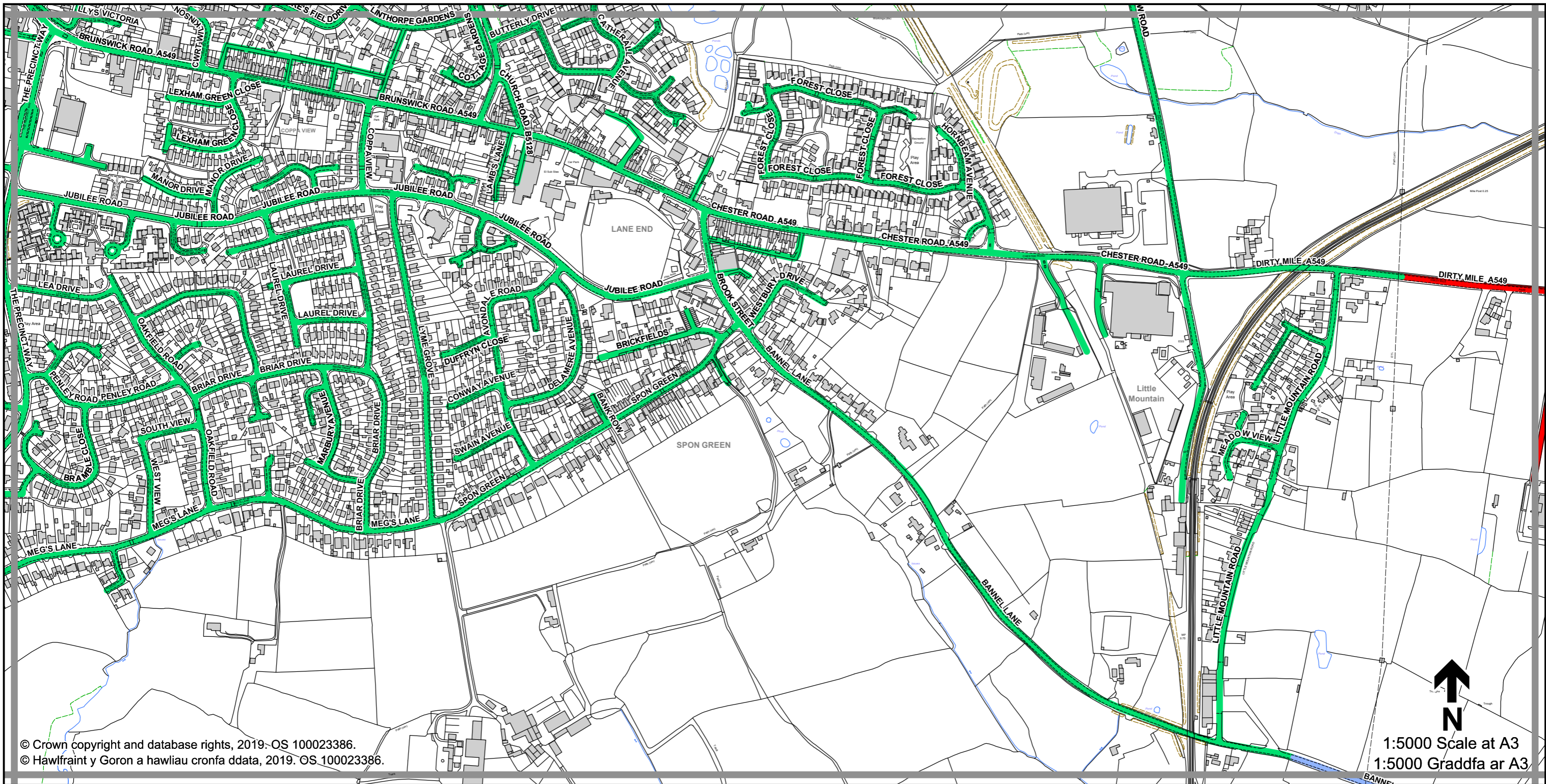
**THE FLINTSHIRE COUNTY COUNCIL (VARIOUS ROADS)
 (20MPH, 30MPH, 40MPH, 50MPH SPEED LIMITS AND
 DERESTRICTED ROADS) ORDER 20--**

**CYNGOR SIR Y FFLINT GORCHYMYN (AMRYWIOL FFYRDD)
 (TERFYN CYFLYMDER 20MYA, 30MYA, 40MYA, 50MYA A
 FFYRDD HEB EU CYFYNGU) 20--**

**Sheet
 L10
 Dalen**

**Sheet Revision Number:
 Rhif Adolgiad Y Ddalen: 1**

**Sheet Active from:
 Dalen yn weithredol o: --/--/20--**



© Crown copyright and database rights, 2019. OS 100023386.
 © Hawlfraint y Goron a hawliau cronfa ddata, 2019. OS 100023386.

1:5000 Scale at A3
 1:5000 Graddfa ar A3

Legend / Eglurhad

- 20 mph / mya
- 30 mph by default of a system of street lighting - Restricted Road status
- - - 30 mya yn ddiodyn oherwydd system goleuadau stryd - statws Ffordd Gyfyngedig
- - - 30 mph by Order due to the presence of no street lighting
- - - 30 mya trwy Orchymyn oherwydd diffyg goleuadau stryd
- 40 mph / mya
- 50 mph / mya
- 60 mph National Speed Limit, due to no street lighting
- - - 60 mya Terfyn Cyflymder Cenedlaethol, oherwydd diffyg goleuadau stryd
- - - 60 mph by Order due to the presence of street lighting - De-restricted Road status
- - - 60 mya trwy Orchymyn oherwydd diffyg goleuadau stryd - statws Ffordd Wedi'i Dadgyfyngu
- ■ ■ 70 mph / mya
- Roads subject to separate Orders
- Ffydd sy'n destun Gorchymynion ar wahân
- County Boundary / Ffin y Sir

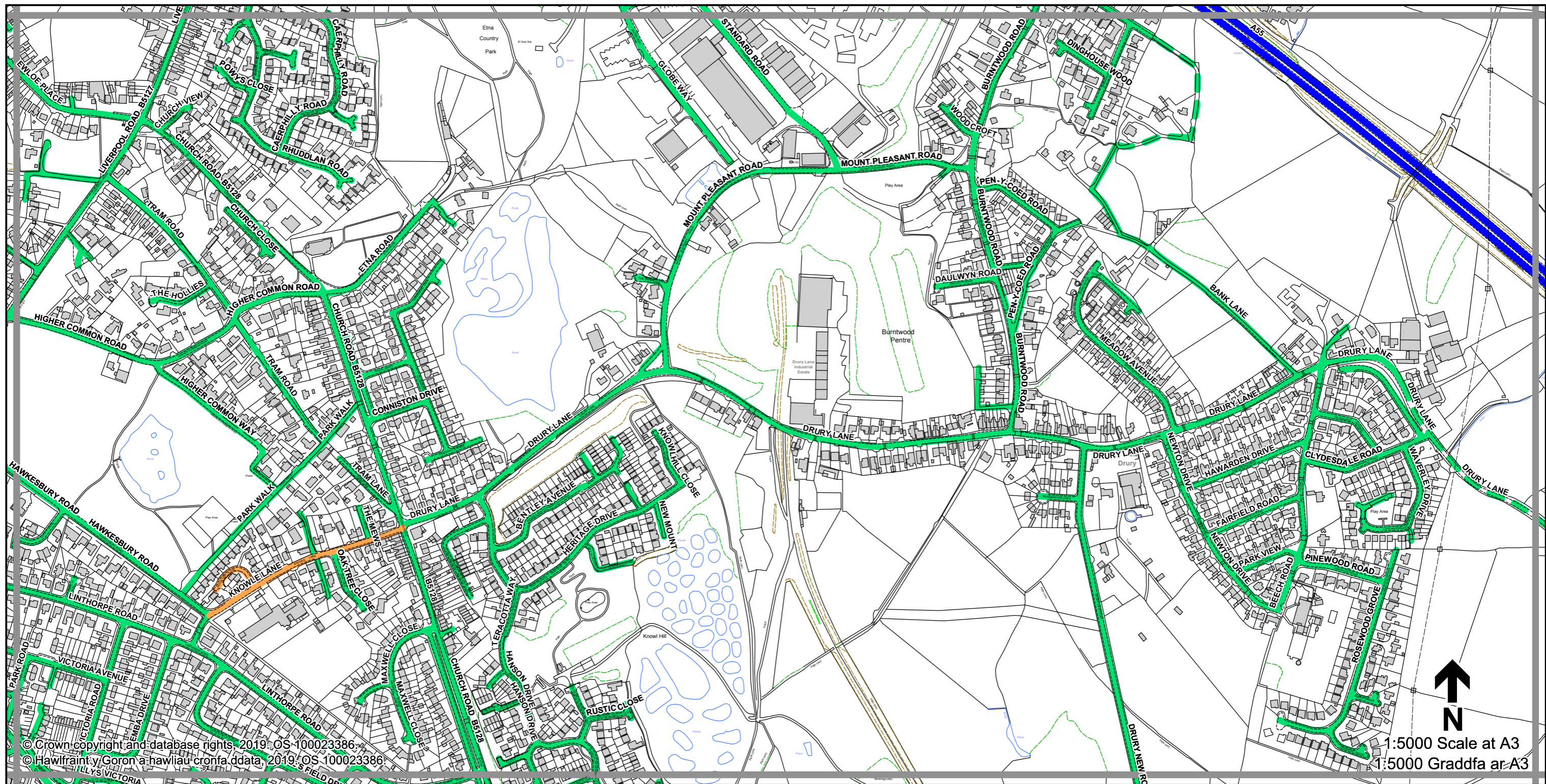


**THE FLINTSHIRE COUNTY COUNCIL (VARIOUS ROADS)
 (20MPH, 30MPH, 40MPH, 50MPH SPEED LIMITS AND
 DERESTRICTED ROADS) ORDER 20--**

**CYNGOR SIR Y FFLINT GORCHYMYN (AMRYWIOL FFYRDD)
 (TERFYN CYFLYMDER 20MYA, 30MYA, 40MYA, 50MYA A
 FFYRDD HEB EU CYFYNGU) 20--**

**Sheet
 L11
 Dalen**

**Sheet Revision Number:
 Rhif Adolgiad Y Ddalen: 1**
**Sheet Active from:
 Dalen yn weithredol o: --/--/20--**



© Crown copyright and database rights, 2019, OS 100023386
 © Hawlfraint y Goron a hawliau cronfa ddata, 2019, OS 100023386

Legend / Eglurhad

- 20 mph / mya
- 30 mph by default of a system of street lighting - Restricted Road status
- - - 30 mya yn ddiodyn oherwydd system goleuadau stryd - statws Ffordd Gyfyngedig
- · - · 30 mph by Order due to the presence of no street lighting
- · - · 30 mya trwy Orchymyn oherwydd diffyg goleuadau stryd
- 40 mph / mya
- 50 mph / mya
- 60 mph National Speed Limit, due to no street lighting
- 60 mya Terfyn Cyflymder Cenedlaethol, oherwydd diffyg goleuadau stryd
- 60 mph by Order due to the presence of street lighting - De-restricted Road status
- 60 mya trwy Orchymyn oherwydd diffyg goleuadau stryd - statws Ffordd Wedi'i Dadgyfyngu
- 70 mph / mya
- Roads subject to separate Orders
- Ffyrdd sy'n destun Gorchmynion ar wahân
- County Boundary / Ffin y Sir

THE FLINTSHIRE COUNTY COUNCIL (VARIOUS ROADS) (20MPH, 30MPH, 40MPH, 50MPH SPEED LIMITS AND DERESTRICTED ROADS) ORDER 20--

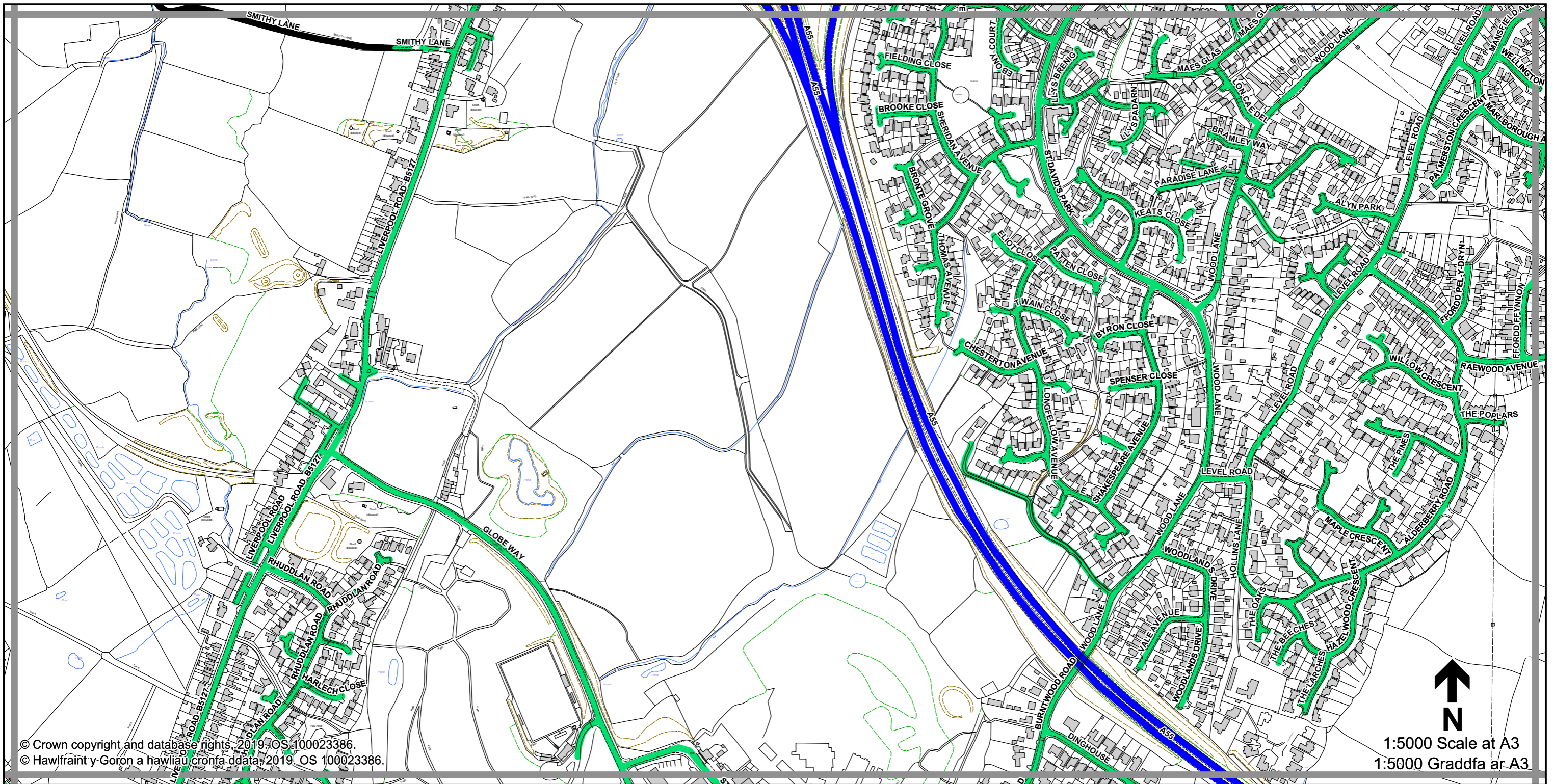
CYNGOR SIR Y FFLINT GORCHYMYN (AMRYWIOL FFYRDD) (TERFYN CYFLYMDER 20MYA, 30MYA, 40MYA, 50MYA A FFYRDD HEB EU CYFYNGU) 20--

Sheet L12 Dalen

Sheet Revision Number: Rhif Adolgiad Y Ddalen: 1

Sheet Active from: Dalen yn weithredol o: --/--/20--





© Crown copyright and database rights, 2019. OS 100023386.
 © Hawlfraint y Goron a hawliau cronfa ddata, 2019. OS 100023386.

1:5000 Scale at A3
 1:5000 Graddfa ar A3

Legend / Eglurhad

- 20 mph / mya
- 30 mph by default of a system of street lighting - Restricted Road status
- - - 30 mya yn ddiodyn oherwydd system goleuadau stryd - statws Ffordd Gyfyngedig
- - - 30 mph by Order due to the presence of no street lighting
- - - 30 mya trwy Orchymyn oherwydd diffyg goleuadau stryd
- 40 mph / mya
- 50 mph / mya
- 60 mph National Speed Limit, due to no street lighting
- 60 mya Terfyn Cyflymder Cenedlaethol, oherwydd diffyg goleuadau stryd
- - - 60 mph by Order due to the presence of street lighting - De-restricted Road status
- - - 60 mya trwy Orchymyn oherwydd diffyg goleuadau stryd - statws Ffordd Wedi'i Dadgyfyngu
- ■ ■ 70 mph / mya
- Roads subject to separate Orders
- Ffyrrd sy'n destun Gorchmynion ar wahân
- County Boundary / Ffin y Sir

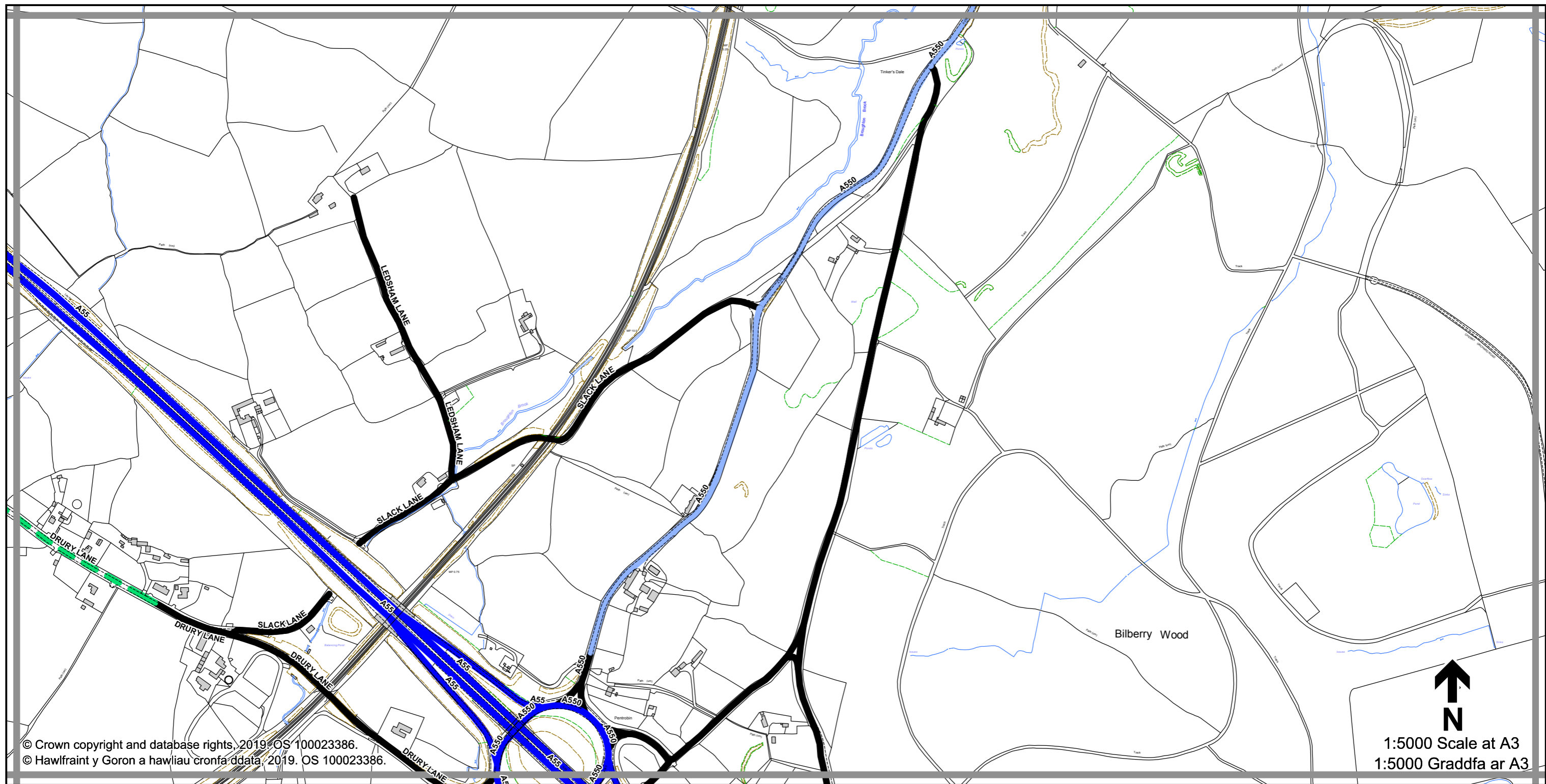
THE FLINTSHIRE COUNTY COUNCIL (VARIOUS ROADS) (20MPH, 30MPH, 40MPH, 50MPH SPEED LIMITS AND DERESTRICTED ROADS) ORDER 20--

CYNGOR SIR Y FFLINT GORCHYMYN (AMRYWIOL FFYRDD) (TERFYN CYFLYMDER 20MYA, 30MYA, 40MYA, 50MYA A FFYRDD HEB EU CYFYNGU) 20--

Sheet L13 Dalen

Sheet Revision Number: **1**
 Rhif Adolgiad Y Ddalen:
 Sheet Active from: **--/--/20--**
 Dalen yn weithredol o:





Legend / Eglurhad

- 20 mph / mya
- 30 mph by default of a system of street lighting - Restricted Road status
- - - 30 mya yn ddiodyn oherwydd system goleuadau stryd - statws Ffordd Gyfyngedig
- · - · 30 mph by Order due to the presence of no street lighting
- · - · 30 mya trwy Orchymyn oherwydd diffyg goleuadau stryd
- 40 mph / mya
- 50 mph / mya
- 60 mph National Speed Limit, due to no street lighting
- 60 mya Terfyn Cyflymder Cenedlaethol, oherwydd diffyg goleuadau stryd
- - - 60 mph by Order due to the presence of street lighting - De-restricted Road status
- - - 60 mya trwy Orchymyn oherwydd diffyg goleuadau stryd - statws Ffordd Wedi'i Dadgyfyngu
- ■ ■ 70 mph / mya
- Roads subject to separate Orders
- Ffyrrd sy'n destun Gorchmynion ar wahân
- County Boundary / Ffin y Sir



THE FLINTSHIRE COUNTY COUNCIL (VARIOUS ROADS) (20MPH, 30MPH, 40MPH, 50MPH SPEED LIMITS AND DERESTRICTED ROADS) ORDER 20--

CYNGOR SIR Y FFLINT GORCHYMYN (AMRYWIOL FFYRDD) (TERFYN CYFLYMDER 20MYA, 30MYA, 40MYA, 50MYA A FFYRDD HEB EU CYFYNGU) 20--

**Sheet
M12
Dalen**

**Sheet Revision Number:
Rhif Adolgiad Y Ddalen: 1**

**Sheet Active from:
Dalen yn weithredol o: --/--/20--**

