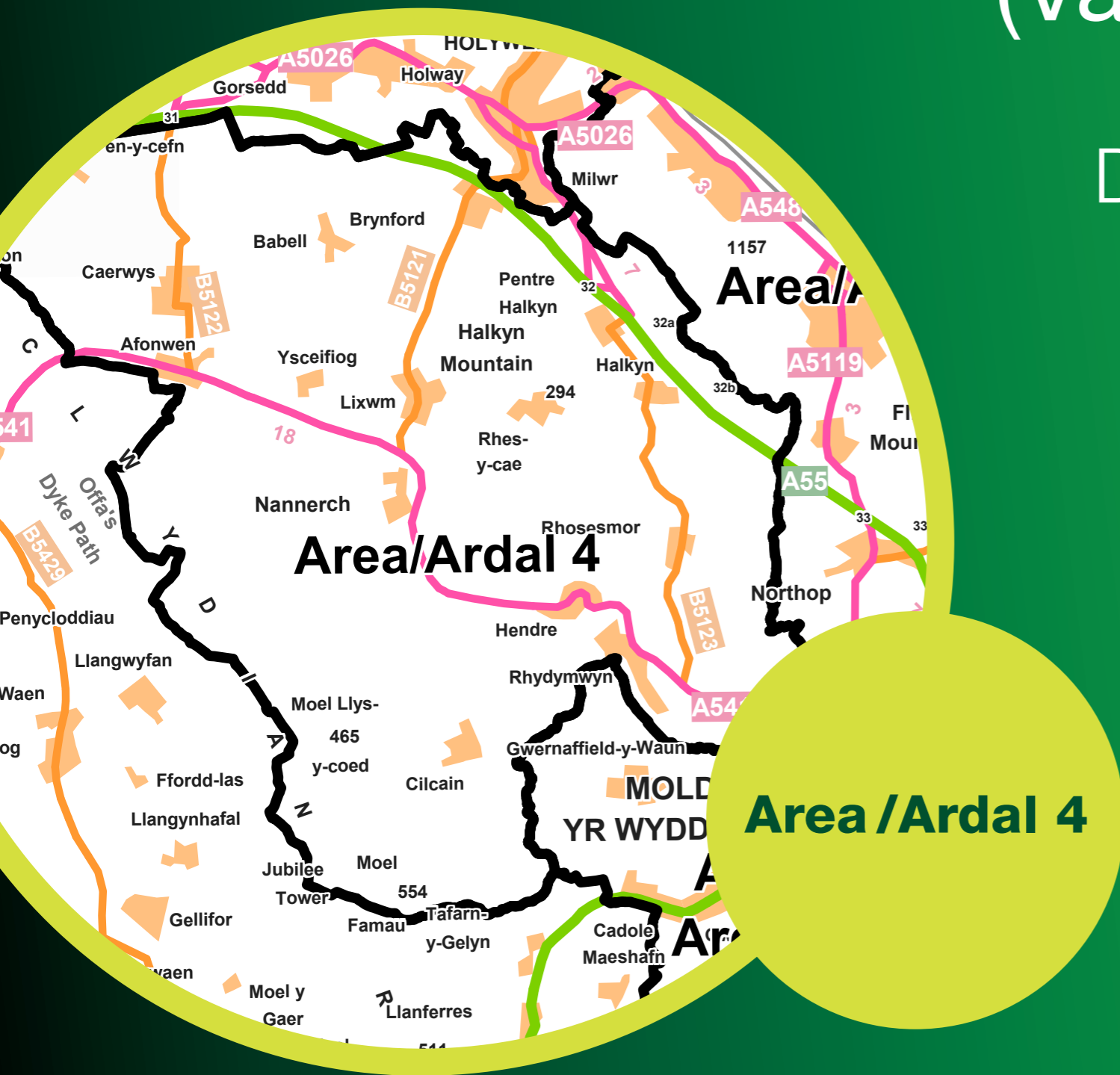


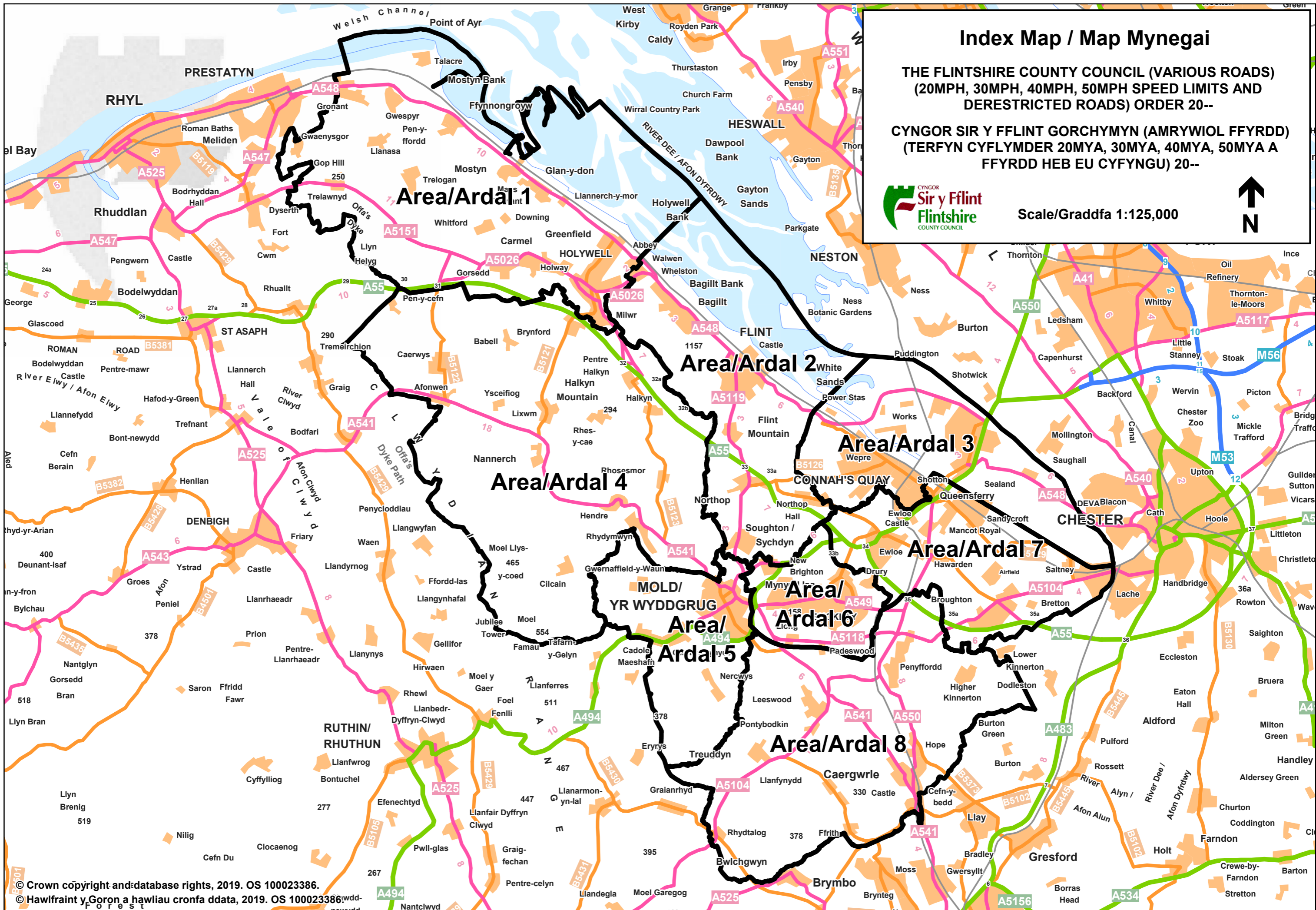
The Flintshire County Council  
**(Various Roads)(20mph, 30mph,  
40mph, 50mph Speed Limits and  
Derestricted Roads) Order 201-**



Gorchymyn Cyngor Sir Y Fflint

**(Ffyrdd Amrywiol)** (Terfyn  
Cyflymder 20mya, 30mya,  
40mya, 50mya a Ffyrdd heb  
Gyfyngiad) 201-





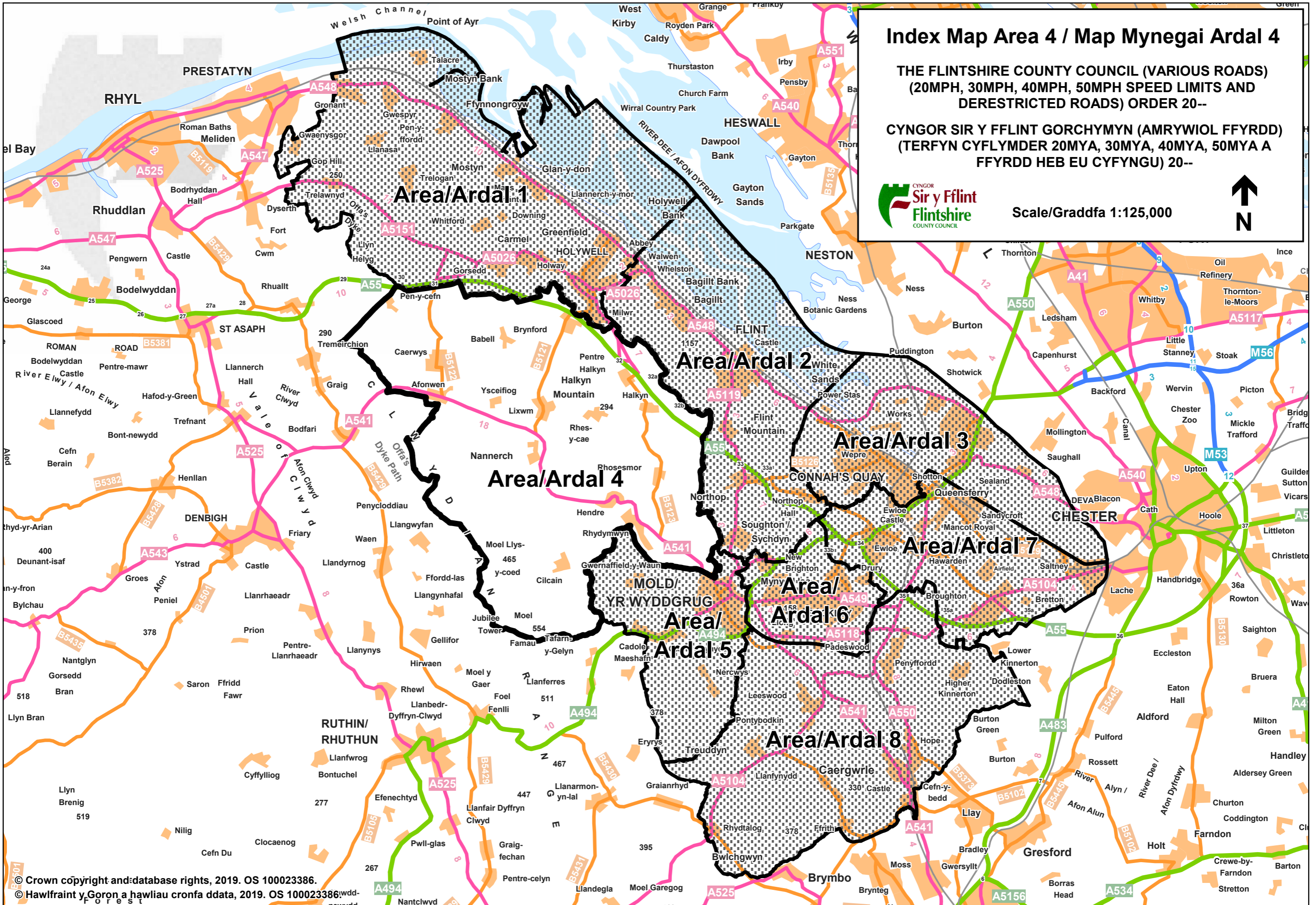
# Index Map Area 4 / Map Mynegai Ardal 4

THE FLINTSHIRE COUNTY COUNCIL (VARIOUS ROADS)  
(20MPH, 30MPH, 40MPH, 50MPH SPEED LIMITS AND  
DERESTRICTED ROADS) ORDER 20--

CYNGOR SIR Y FFLINT GORCHYMYN (AMRYWIOL FFYRDD)  
(TERFYN CYFLYMDER 20MYA, 30MYA, 40MYA, 50MYA A  
FFYRDD HEB EU CYFYNGU) 20--



Scale/Graddfa 1:125,000



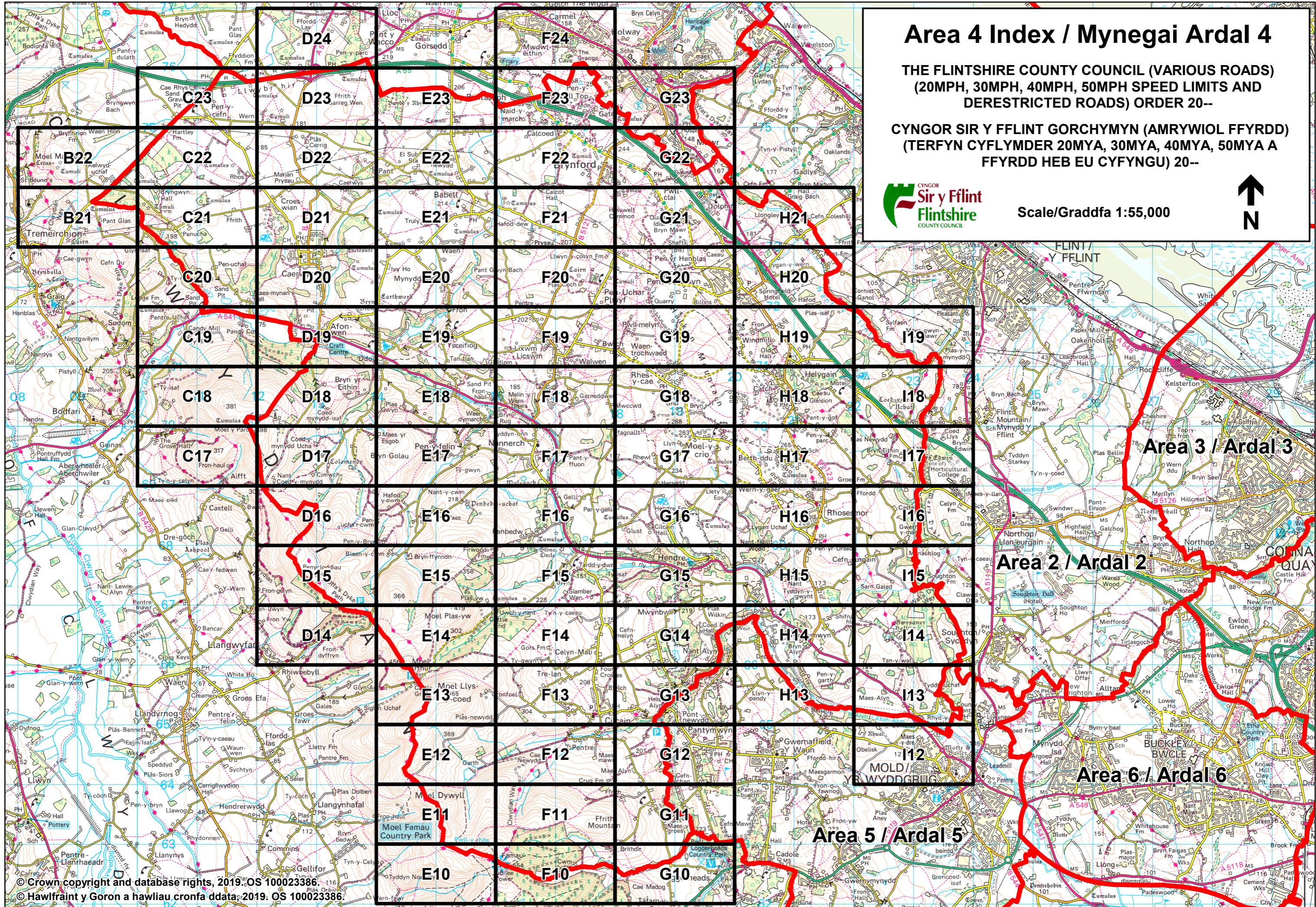
# Area 4 Index / Mynegai Ardal 4

THE FLINTSHIRE COUNTY COUNCIL (VARIOUS ROADS)  
(20MPH, 30MPH, 40MPH, 50MPH SPEED LIMITS AND  
DERESTRICTED ROADS) ORDER 20--

CYNGOR SIR Y FFLINT GORCHYMYN (AMRYWIOL FFYRDD)  
(TERFYN CYFLYMDER 20MYA, 30MYA, 40MYA, 50MYA A  
FFYRDD HEB EU CYFYNGU) 20--



Scale/Graddfa 1:55,000



# Area 4 Road Index / Ardal 4 Mynegai Ffyrdd

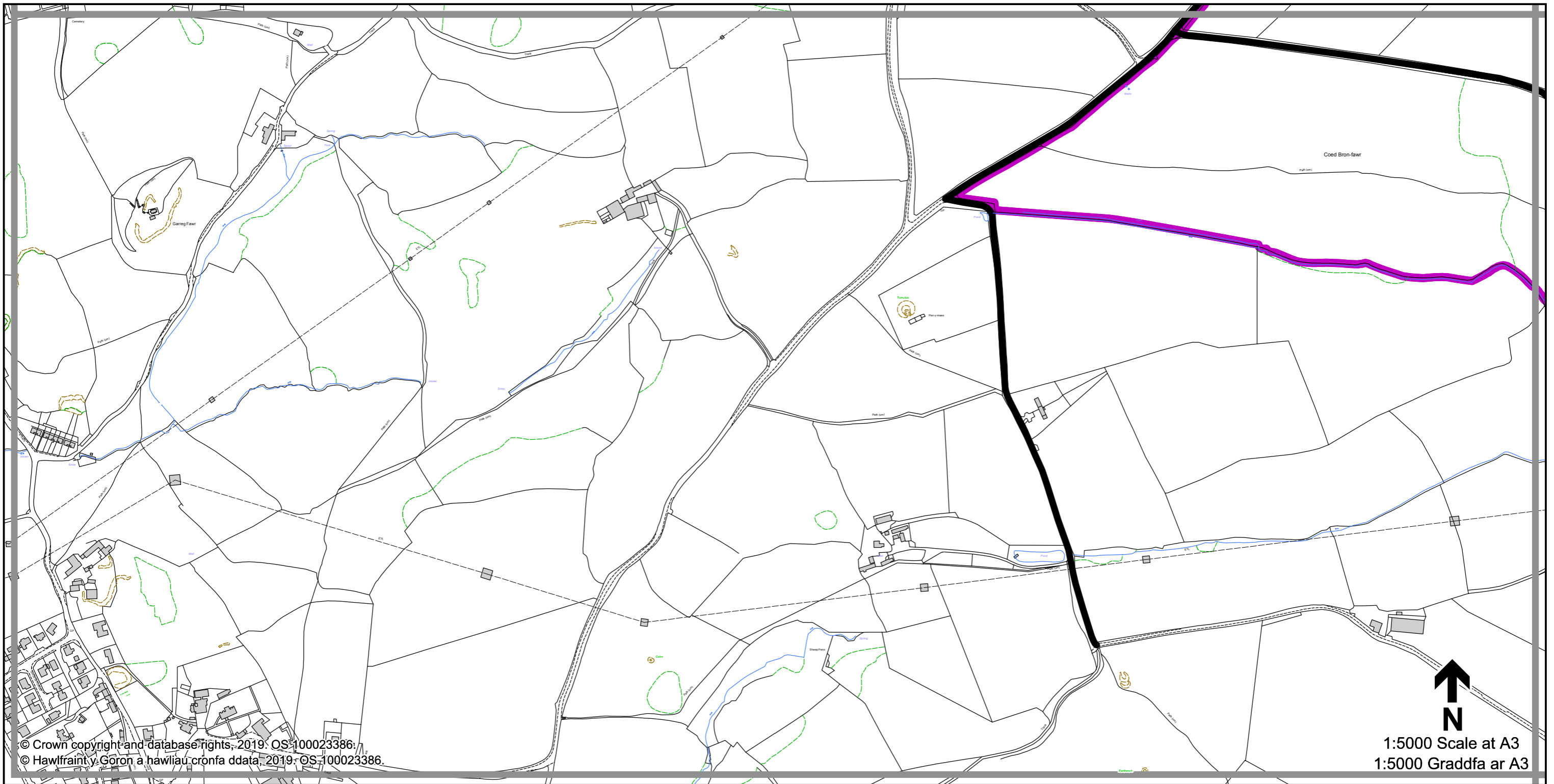
Afonwen, Babell, Bagillt, Brynford/Brynfordd, Caerwys, Calcoed, Cilcain, Gorsedd, Halkyn/Helygain, Hendre, Holywell/Treffynnon, Lixwm/Licswm, Milwr, Moel-y-crio, Nannerch, Pantasaph, Pantymwyn, Pentre Halkyn/Pentre Helygain, Rhes-y-cae, Rhosesmor, Rhydymwyn, Ysceifiog

Road/Ffordd	Settlement/Anheddiad	Sheet/Dalen	Road/Ffordd	Settlement/Anheddiad	Sheet/Dalen
A55	Brynford/Brynfordd	G22	BRYN-Y-FOEL	Rhosesmor	H16
A55	Caerwys	C23, D23	BRYN-Y-GWYNT	Pentre Halkyn/Pentre Helygain	H20
A55	Gorsedd	D23	BUXTON LANE	Pentre Halkyn/Pentre Helygain	G20
A55	Halkyn/Helygain	H18, H19, I18	CAE DELYN	Caerwys	D21
A55	Milwr	G22	CAE DERW	Pentre Halkyn/Pentre Helygain	G20
A55	Pantasaph	F23	CAE EITHN	Lixwm/Licswm	F19
A55	Pentre Halkyn/Pentre Helygain	G21, H19, H20, H21	CAE HELYG	Pentre Halkyn/Pentre Helygain	G20
A541	Afonwen	C19, D19	CAE MASARN	Pentre Halkyn/Pentre Helygain	G20
A541	Hendre	F15, G15	CAE'R FFYNNON	Rhosesmor	H16
A541	Nannerch	E18, F15, F16, F17, F18	CAER ONNEN	Pentre Halkyn/Pentre Helygain	G20
A541	Rhosesmor	H13, I13	CAE'R RHOS	Rhosesmor	H16
A541	Rhydymwyn	H14, H15	CHAPEL STREET	Caerwys	D20
A5026	Bagillt	G21, G22	CHURCH MEADOW	Rhydymwyn	H14
A5026	Holywell/Treffynnon	G22	CILCAIN ROAD	Cilcain	F13, G13
A5026	Pentre Halkyn/Pentre Helygain	G21, H20, H21	CILCAIN ROAD	Pantymwyn	G13
A5151	Caerwys	D23	CLOS RHEITHORDY	Ysceifiog	E19
B5121	Brynford/Brynfordd	F20, F21, F22, G22	CORNIST LANE	Pentre Halkyn/Pentre Helygain	H20
B5121	Lixwm/Licswm	F18, F19, F20	CWRT MELYD	Caerwys	D20, D21
B5121	Milwr	G22	DENBIGH ROAD	Afonwen	D19
B5121	Nannerch	F18	DOLFECHLAS ROAD	Rhydymwyn	H14, H15
B5122	Afonwen	D19, D20	DROVERS LANE	Caerwys	D21
B5122	Caerwys	D20, D21, D22, D23	FAIRVIEW CLOSE	Caerwys	D20
B5123	Halkyn/Helygain	H17, H18, H19	FFORD BABELL	Babell	F21
B5123	Pentre Halkyn/Pentre Helygain	H19, H20	FFORD Y GRAIG	Lixwm/Licswm	F18
B5123	Rhosesmor	H15, H16, H17	FFORD Y GRAIG	Rhes-y-cae	G18
B5123	Rhydymwyn	H14, H15	FFORD Y WAEN	Nannerch	E18, F17
ALLT-Y-PLAS	Pentre Halkyn/Pentre Helygain	G20, H20	FFORDD ANGHARAD	Caerwys	D20
BRYN AWEL	Pentre Halkyn/Pentre Helygain	G20	FFORDD CALCOED	Babell	E22, F22
BRYN CELYN	Nannerch	F17	FFORDD CALCOED	Calcoed	F22
BRYN CERRIG	Lixwm/Licswm	F19	FFORDD GLEDLOM	Lixwm/Licswm	F19
BRYN DEDWYDD	Nannerch	F17	FFORDD WALWEN	Lixwm/Licswm	F19
BRYN EITHIN	Pentre Halkyn/Pentre Helygain	G20	FFORDD Y CWM	Nannerch	E16, E17
BRYN FELIN	Pentre Halkyn/Pentre Helygain	G20	FFORDD-Y-LLAN	Cilcain	F13
BRYN GOLLEN	Rhydymwyn	H15	FLAXFIELD CLOSE	Calcoed	F23
BRYN SION HILL	Afonwen	D19	GLAS-COED	Cilcain	F13
BRYN TIRION	Lixwm/Licswm	F19	HAFOD DRIVE	Pentre Halkyn/Pentre Helygain	H20
BRYNFORD	Pentre Halkyn/Pentre Helygain	G20	HAFOD-Y-BRYN	Brynford/Brynfordd	F22
BRYNFORD ROAD	Pentre Halkyn/Pentre Helygain	G20	HEOL TYWYSOG	Pentre Halkyn/Pentre Helygain	H19, H20

# Area 4 Road Index / Ardal 4 Mynegai Ffyrdd

Afonwen, Babell, Bagillt, Brynford/Brynfordd, Caerwys, Calcoed, Cilcain, Gorsedd, Halkyn/Helygain, Hendre, Holywell/Treffynnon, Lixwm/Licswm, Milwr, Moel-y-crio, Nannerch, Pantasaph, Pantymwyn, Pentre Halkyn/Pentre Helygain, Rhes-y-cae, Rhosesmor, Rhydymwyn, Ysceifiog

Road/Ffordd	Settlement/Anheddiad	Sheet/Dalen	Road/Ffordd	Settlement/Anheddiad	Sheet/Dalen
HIGH STREET	Caerwys	D20	PEN-Y-FELIN ROAD	Nannerch	F17
HOEL-Y-GOGLEDD	Caerwys	D20, D21	SOUTH STREET	Caerwys	D20
HOLYWELL ROAD	Caerwys	D21	ST JOHNS PARK	Rhydymwyn	H14
JUBILEE DRIVE	Halkyn/Helygain	H18	ST MICHAEL'S CLOSE	Caerwys	D21
LEETE AVENUE	Rhydymwyn	H14	ST MICHAEL'S DRIVE	Caerwys	D21
LEETE PARK	Rhydymwyn	H15	TAN-Y-CAE	Nannerch	F17
LLEPROG LANE	Pentre Halkyn/Pentre Helygain	H21	THE GREEN	Lixwm/Licswm	F19
LLWYBR-HIR	Caerwys	C23	UWCH-Y-MOR	Pentre Halkyn/Pentre Helygain	G20
LLYS ALUN	Rhydymwyn	H15	VILLAGE ROAD	Nannerch	F16, F17
LLYS ARMON	Lixwm/Licswm	F18	WATER STREET	Caerwys	D20
LLYS DEDWYDD	Pentre Halkyn/Pentre Helygain	G20	WERN ROAD	Moel-y-crio	G17, H17
LLYS ENFYS	Rhosesmor	H16	WERN ROAD	Rhosesmor	H16
LLYS YR HAUL	Rhydymwyn	H14	WILLOWFIELD ESTATE	Pentre Halkyn/Pentre Helygain	H20
LLYS-Y-GORON	Caerwys	D21			
LLYS-Y-NANT	Pentre Halkyn/Pentre Helygain	H20			
LLYS-Y-PENTRE	Afonwen	D19			
LON CILAN	Cilcain	F13			
LON SYR HERBERT	Caerwys	D20			
LON Y MYNYDD	Calcoed	F23			
LON YR YSGOL	Caerwys	D20			
LON-Y-FRON	Pentre Halkyn/Pentre Helygain	H20			
MAES CYNFAEN	Calcoed	F22			
MAES GWELFOR	Pentre Halkyn/Pentre Helygain	G20			
MAES LYGAN	Pentre Halkyn/Pentre Helygain	H20			
MAES Y DRE	Caerwys	D21			
MAES Y GORON	Lixwm/Licswm	F19			
NANT ALYN ROAD	Rhydymwyn	H14			
NANT ROAD	Pentre Halkyn/Pentre Helygain	H20			
NARROW LANE	Calcoed	F22, F23			
NORTH STREET	Caerwys	D21			
PARC CAPEL	Lixwm/Licswm	F19			
PARC HAFOD	Caerwys	D21			
PARC-Y-LLAN	Cilcain	F13			
PARK GROVE	Caerwys	D20			
PEN LAN LANE	Halkyn/Helygain	H19			
PENTRE ROAD	Pentre Halkyn/Pentre Helygain	H19, H20			
PENYCEFN ROAD	Caerwys	D20, D21			
PEN-Y-COED	Nannerch	F17			



© Crown copyright and database rights, 2019. OS 100023386.  
 © Hawlfraint y Goron a hawliau cronfa ddata, 2019. OS 100023386.

1:5000 Scale at A3  
 1:5000 Graddfa ar A3

**Legend / Eglurhad**

- 20 mph / mya
- 30 mph by default of a system of street lighting - Restricted Road status
- - - 30 mya yn ddiodyn oherwydd system goleuadau stryd - statws Ffordd Gyfyngedig
- - - 30 mph by Order due to the presence of no street lighting
- - - 30 mya trwy Orchymyn oherwydd diffyg goleuadau stryd
- 40 mph / mya
- 50 mph / mya
- 60 mph National Speed Limit, due to no street lighting
- - - 60 mya Terfyn Cyflymder Cenedlaethol, oherwydd diffyg goleuadau stryd
- - - 60 mph by Order due to the presence of street lighting - De-restricted Road status
- - - 60 mya trwy Orchymyn oherwydd diffyg goleuadau stryd - statws Ffordd Wedi'i Dadgyfyngu
- ■ ■ 70 mph / mya
- Roads subject to separate Orders
- Ffyrrd sy'n destun Gorchmynion ar wahân
- County Boundary / Ffin y Sir



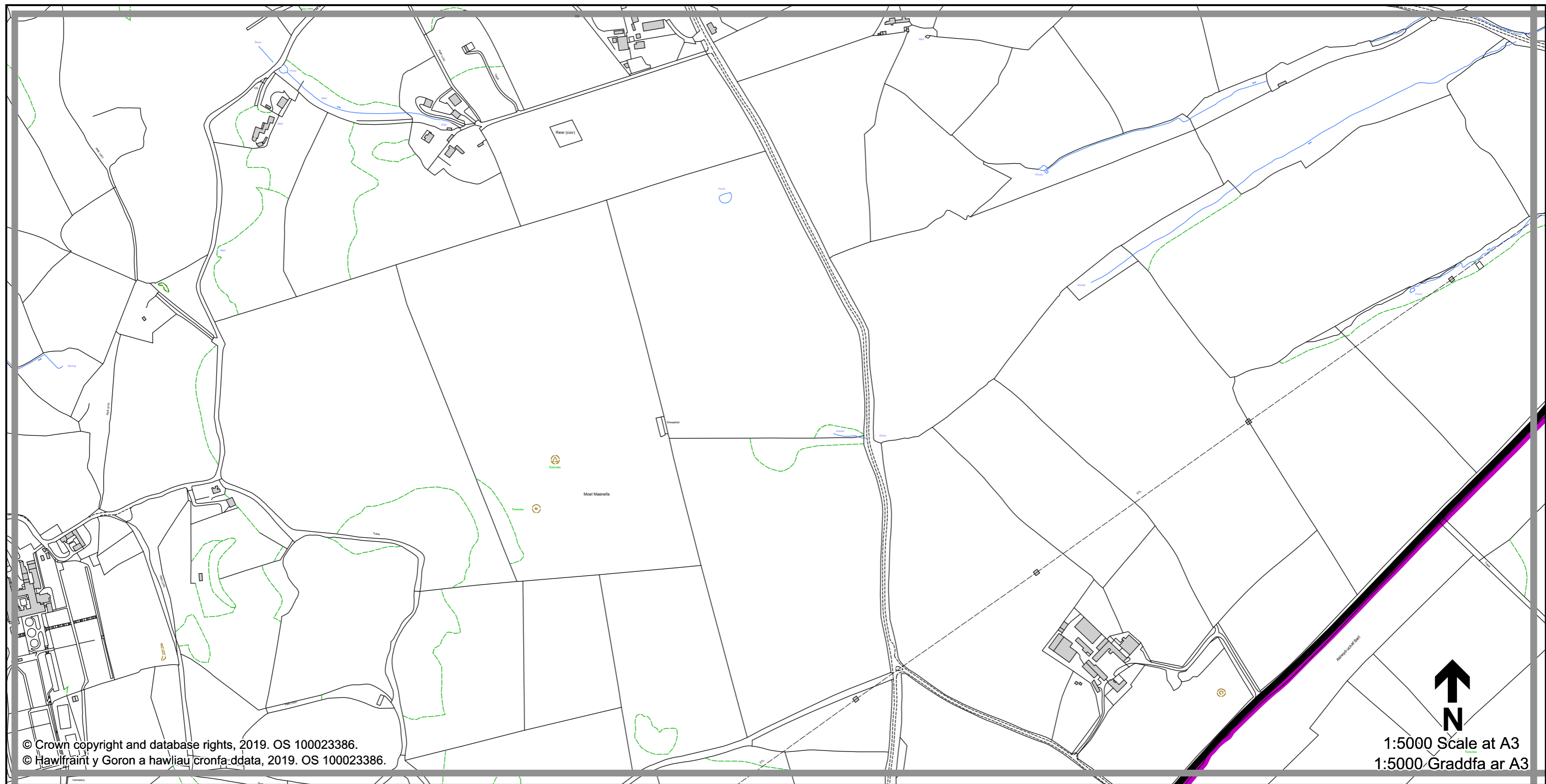
**THE FLINTSHIRE COUNTY COUNCIL (VARIOUS ROADS)  
 (20MPH, 30MPH, 40MPH, 50MPH SPEED LIMITS AND  
 DERESTRICTED ROADS) ORDER 20--**

**CYNGOR SIR Y FFLINT GORCHMYN (AMRYWIOL FFYRDD)  
 (TERFYN CYFLYMDER 20MYA, 30MYA, 40MYA, 50MYA A  
 FFYRDD HEB EU CYFYNGU) 20--**

**Sheet  
 B21  
 Dalen**

**Sheet Revision Number:  
 Rhif Adolgiad Y Ddalen: 1**  
**Sheet Active from:  
 Dalen yn weithredol o: --/--/20--**





© Crown copyright and database rights, 2019. OS 100023386.  
 © Hawfrain't y Goron a hawliau cronfa-ddata, 2019. OS 100023386.

1:5000 Scale at A3  
 1:5000-Graddfa ar A3

**Legend / Eglurhad**

- 20 mph / mya
- 30 mph by default of a system of street lighting - Restricted Road status
- 30 mya yn ddiodyn oherwydd system goleuadau stryd - statws Ffordd Gyfyngedig
- 30 mph by Order due to the presence of no street lighting
- 30 mya trwy Orchymyn oherwydd diffyg goleuadau stryd
- 40 mph / mya
- 50 mph / mya
- 60 mph National Speed Limit, due to no street lighting
- 60 mya Terfyn Cyflymder Cenedlaethol, oherwydd diffyg goleuadau stryd
- 60 mph by Order due to the presence of street lighting - De-restricted Road status
- 60 mya trwy Orchymyn oherwydd diffyg goleuadau stryd – statws Ffordd Wedi'i Dadgyfyngu
- 70 mph / mya
- Roads subject to separate Orders
- Ffyrdd sy'n destun Gorchmynion ar wahân
- County Boundary / Ffin y Sir

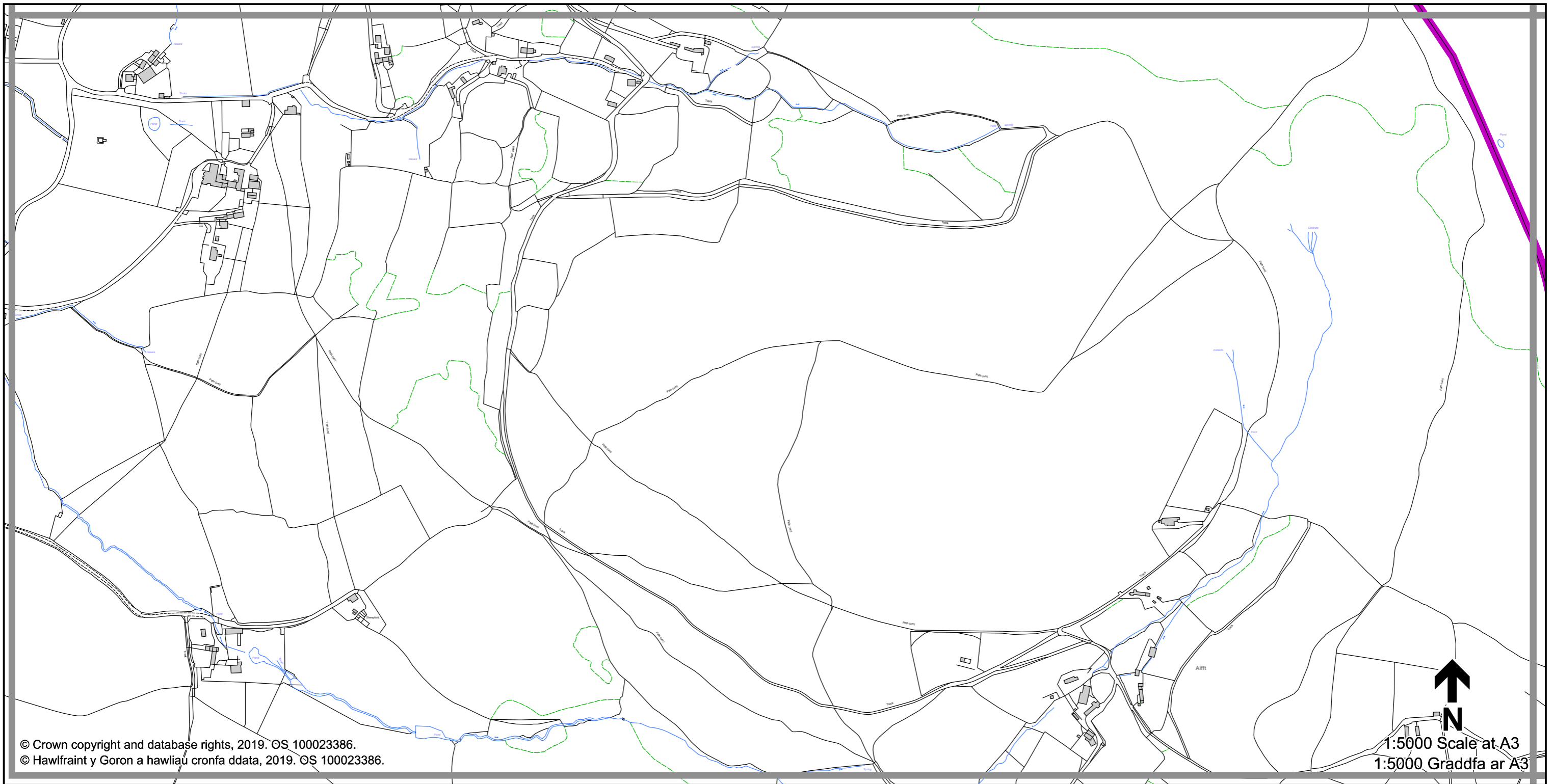


**THE FLINTSHIRE COUNTY COUNCIL (VARIOUS ROADS)  
 (20MPH, 30MPH, 40MPH, 50MPH SPEED LIMITS AND  
 DERESTRICTED ROADS) ORDER 20--**

**CYNGOR SIR Y FFLINT GORCHYMYN (AMRYWIOL FFYRDD)  
 (TERFYN CYFLYMDER 20MYA, 30MYA, 40MYA, 50MYA A  
 FFYRDD HEB EU CYFYNGU) 20--**

**Sheet  
 B22  
 Dalen**

**Sheet Revision Number:  
 Rhif Adolgiad Y Ddalen: 1**  
**Sheet Active from:  
 Dalen yn weithredol o: --/--/20--**



**Legend / Eglurhad**

- 20 mph / mya
- 30 mph by default of a system of street lighting - Restricted Road status
- 30 mya yn ddiodyn oherwydd system goleuadau stryd - statws Ffordd Gyfyngedig
- 30 mph by Order due to the presence of no street lighting
- 30 mya trwy Orchymyn oherwydd diffyg goleuadau stryd
- 40 mph / mya
- 50 mph / mya
- 60 mph National Speed Limit, due to no street lighting
- 60 mya Terfyn Cyflymder Cenedlaethol, oherwydd diffyg goleuadau stryd
- 60 mph by Order due to the presence of street lighting - De-restricted Road status
- 60 mya trwy Orchymyn oherwydd diffyg goleuadau stryd - statws Ffordd Wedi'i Dadgyfyngu
- 70 mph / mya
- Roads subject to separate Orders
- Ffyrrd sy'n destun Gorchymynion ar wahân
- County Boundary / Ffin y Sir

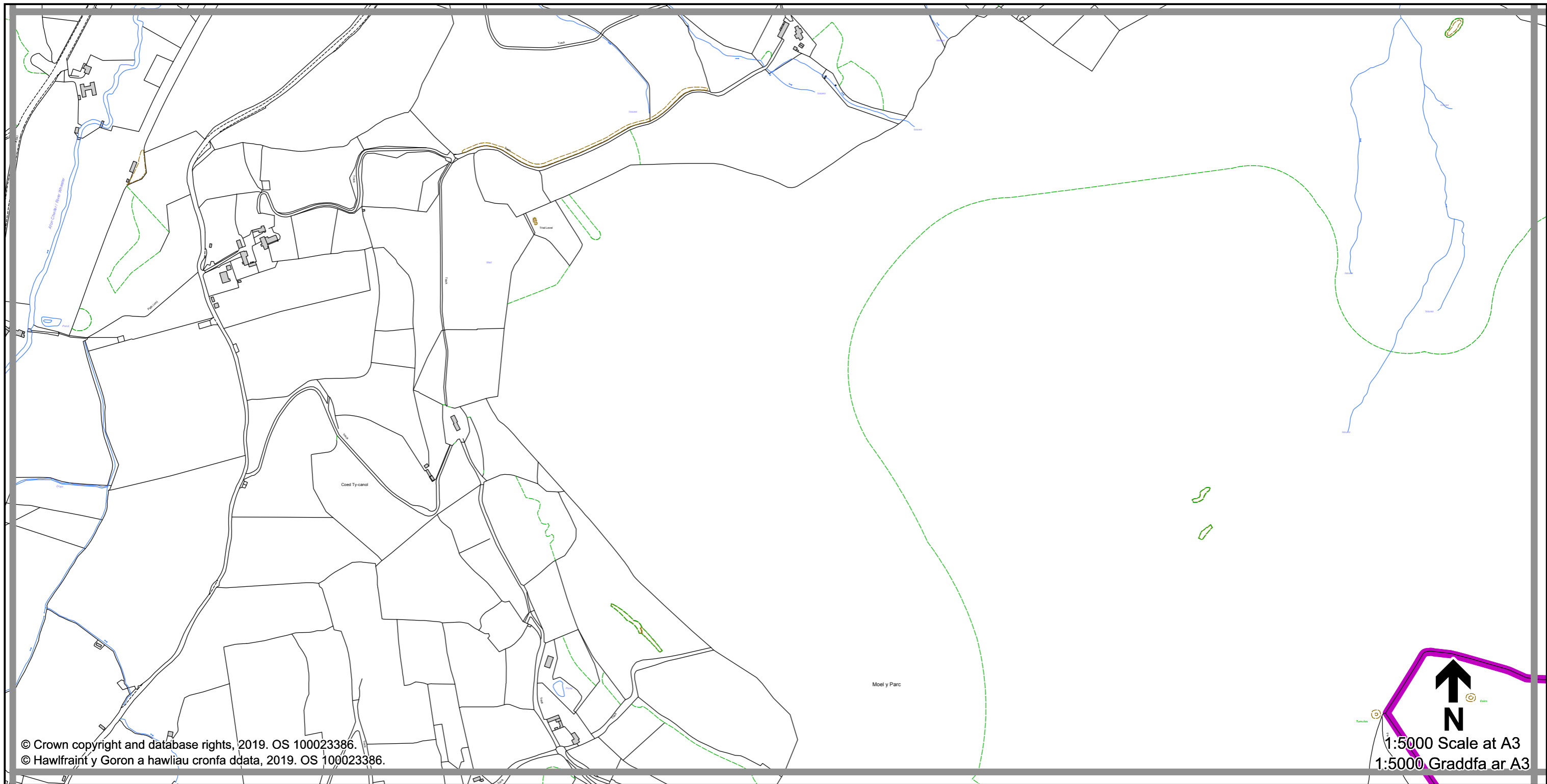


**THE FLINTSHIRE COUNTY COUNCIL (VARIOUS ROADS)  
(20MPH, 30MPH, 40MPH, 50MPH SPEED LIMITS AND  
DERESTRICTED ROADS) ORDER 20--**

**CYNGOR SIR Y FFLINT GORCHYMYN (AMRYWIOL FFYRDD)  
(TERFYN CYFLYMDER 20MYA, 30MYA, 40MYA, 50MYA A  
FFYRDD HEB EU CYFYNGU) 20--**

**Sheet  
C17  
Dalen**

**Sheet Revision Number:  
Rhif Adolgiad Y Ddalen: 1**  
**Sheet Active from:  
Dalen yn weithredol o: --/--/20--**



© Crown copyright and database rights, 2019. OS 100023386.  
 © Hawlfraint y Goron a hawliau cronfa ddata, 2019. OS 100023386.

1:5000 Scale at A3  
 1:5000 Graddfa ar A3

**Legend / Eglurhad**

- 20 mph / mya
- 30 mph by default of a system of street lighting - Restricted Road status
- - - 30 mya yn ddiodyn oherwydd system goleuadau stryd - statws Ffordd Gyfyngedig
- . - . 30 mph by Order due to the presence of no street lighting
- . - . 30 mya trwy Orchymyn oherwydd diffyg goleuadau stryd
- 40 mph / mya
- 50 mph / mya
- 60 mph National Speed Limit, due to no street lighting
- 60 mya Terfyn Cyflymder Cenedlaethol, oherwydd diffyg goleuadau stryd
- - - 60 mph by Order due to the presence of street lighting - De-restricted Road status
- . - . 60 mya trwy Orchymyn oherwydd diffyg goleuadau stryd – statws Ffordd Wedi'i Dadgyfyngu
- ■ ■ 70 mph / mya
- Roads subject to separate Orders
- Ffyrdd sy'n destun Gorchmynion ar wahân
- County Boundary / Ffin y Sir

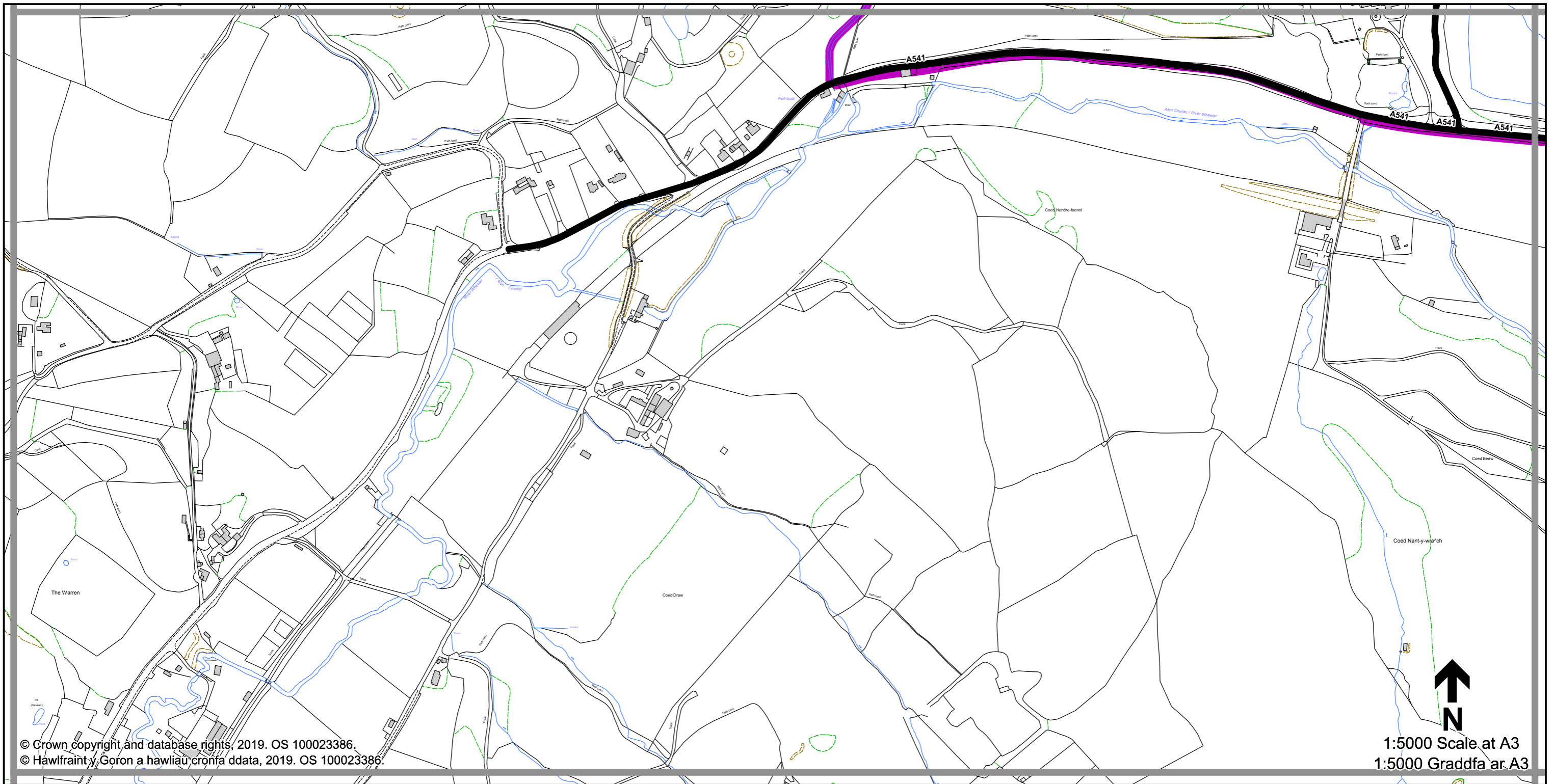


**THE FLINTSHIRE COUNTY COUNCIL (VARIOUS ROADS)  
 (20MPH, 30MPH, 40MPH, 50MPH SPEED LIMITS AND  
 DERESTRICTED ROADS) ORDER 20--**

**CYNGOR SIR Y FFLINT GORCHYMYN (AMRYWIOL FFYRDD)  
 (TERFYN CYFLYMDER 20MYA, 30MYA, 40MYA, 50MYA A  
 FFYRDD HEB EU CYFYNGU) 20--**

**Sheet  
 C18  
 Dalen**

**Sheet Revision Number:  
 Rhif Adolgiad Y Ddalen: 1**  
**Sheet Active from:  
 Dalen yn weithredol o: --/--/20--**



© Crown copyright and database rights, 2019. OS 100023386.  
 © Hawlfraint y Goron a hawliau cronfa ddata, 2019. OS 100023386.

1:5000 Scale at A3  
 1:5000 Graddfa ar A3

**Legend / Eglurhad**

- 20 mph / mya
- 30 mph by default of a system of street lighting - Restricted Road status
- - - 30 mya yn ddiodyn oherwydd system goleuadau stryd - statws Ffordd Gyfyngedig
- - - 30 mph by Order due to the presence of no street lighting
- - - 30 mya trwy Orchymyn oherwydd diffyg goleuadau stryd
- 40 mph / mya
- 50 mph / mya
- 60 mph National Speed Limit, due to no street lighting
- 60 mya Terfyn Cyflymder Cenedlaethol, oherwydd diffyg goleuadau stryd
- - - 60 mph by Order due to the presence of street lighting - De-restricted Road status
- - - 60 mya trwy Orchymyn oherwydd diffyg goleuadau stryd - statws Ffordd Wedi'i Dadgyfyngu
- ■ ■ 70 mph / mya
- Roads subject to separate Orders
- Ffyrrd sy'n destun Gorchmynion ar wahân
- County Boundary / Ffin y Sir

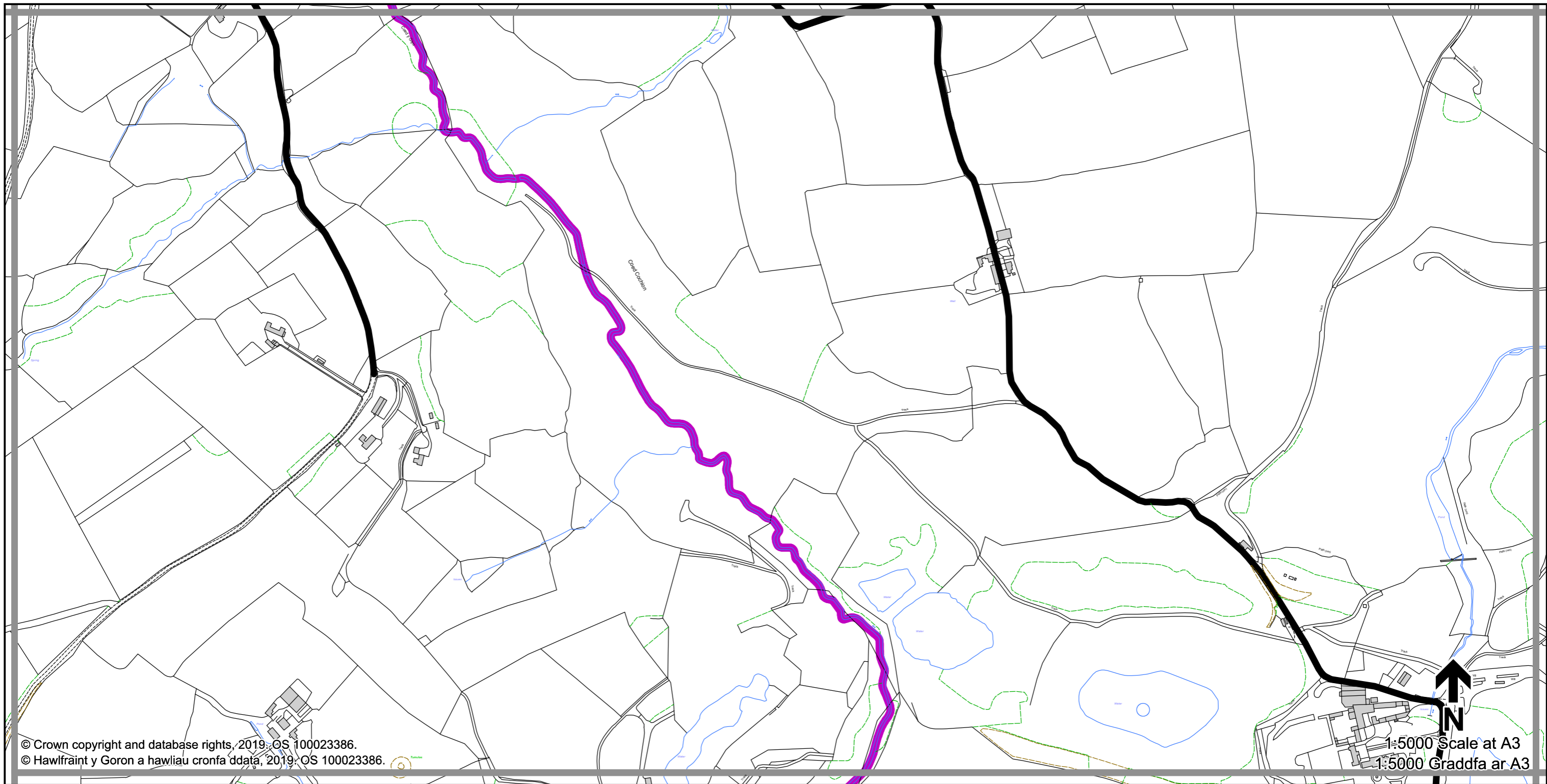


**THE FLINTSHIRE COUNTY COUNCIL (VARIOUS ROADS)  
 (20MPH, 30MPH, 40MPH, 50MPH SPEED LIMITS AND  
 DERESTRICTED ROADS) ORDER 20--**

**CYNGOR SIR Y FFLINT GORCHYMYN (AMRYWIOL FFYRDD)  
 (TERFYN CYFLYMDER 20MYA, 30MYA, 40MYA, 50MYA A  
 FFYRDD HEB EU CYFYNGU) 20--**

**Sheet  
 C19  
 Dalen**

**Sheet Revision Number:  
 Rhif Adolgiad Y Ddalen: 1**  
**Sheet Active from:  
 Dalen yn weithredol o: --/--/20--**



**Legend / Eglurhad**

- 20 mph / mya
- 30 mph by default of a system of street lighting - Restricted Road status
- 30 mya yn ddiodyn oherwydd system goleuadau stryd - statws Ffordd Gyfyngedig
- 30 mph by Order due to the presence of no street lighting
- 30 mya trwy Orchymyn oherwydd diffyg goleuadau stryd
- 40 mph / mya
- 50 mph / mya
- 60 mph National Speed Limit, due to no street lighting
- 60 mya Terfyn Cyflymder Cenedlaethol, oherwydd diffyg goleuadau stryd
- 60 mph by Order due to the presence of street lighting - De-restricted Road status
- 60 mya trwy Orchymyn oherwydd diffyg goleuadau stryd – statws Ffordd Wedi'i Dadgyfyngu
- 70 mph / mya
- Roads subject to separate Orders
- Ffyrdd sy'n destun Gorchmynion ar wahân
- County Boundary / Ffin y Sir



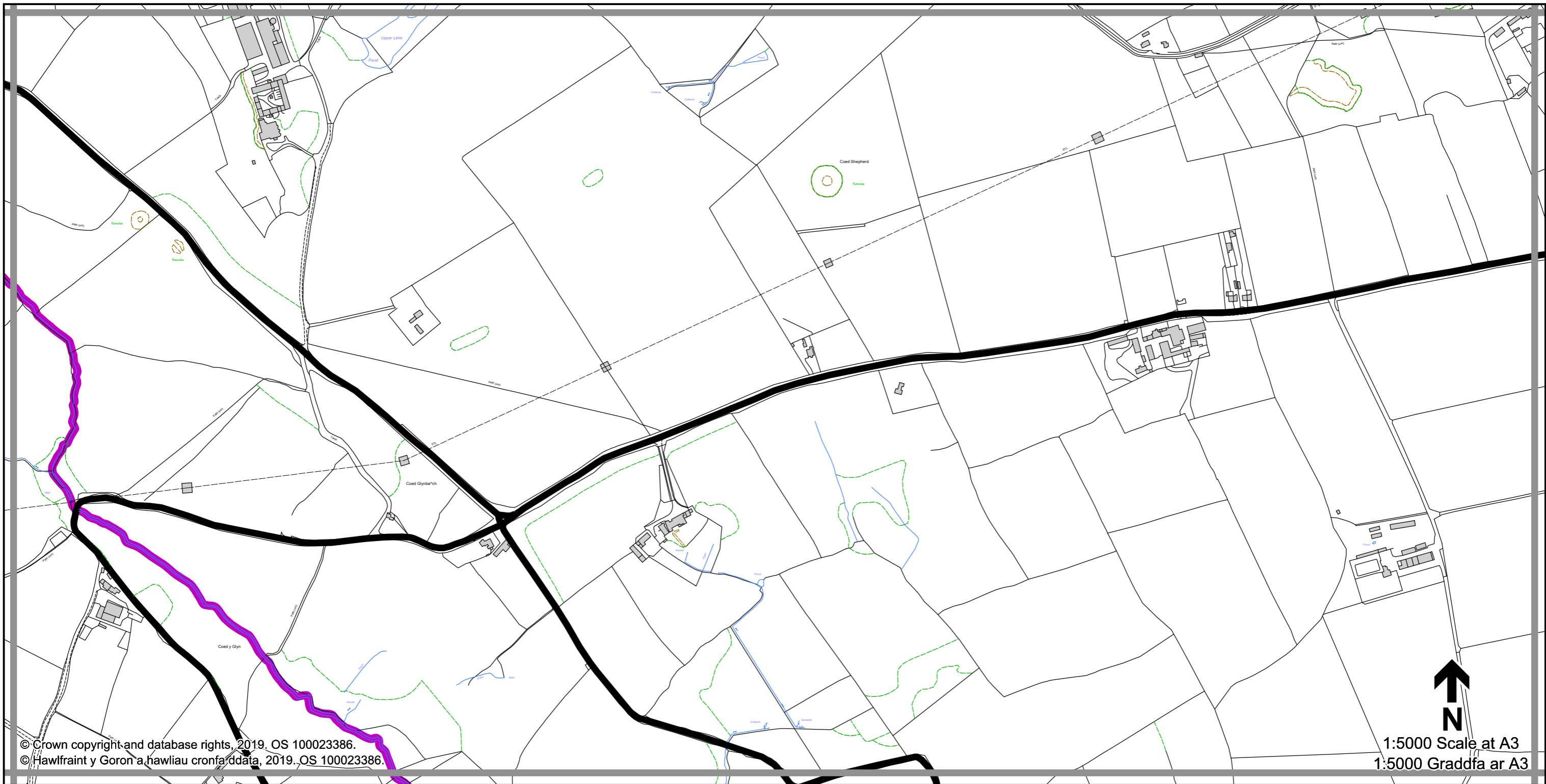
**THE FLINTSHIRE COUNTY COUNCIL (VARIOUS ROADS) (20MPH, 30MPH, 40MPH, 50MPH SPEED LIMITS AND DERESTRICTED ROADS) ORDER 20--**

**CYNGOR SIR Y FFLINT GORCHYMYN (AMRYWIOL FFYRDD) (TERFYN CYFLYMDER 20MYA, 30MYA, 40MYA, 50MYA A FFYRDD HEB EU CYFYNGU) 20--**

**Sheet  
C20  
Dalen**

**Sheet Revision Number:  
Rhif Adolgiad Y Ddalen: 1**

**Sheet Active from:  
Dalen yn weithredol o: --/--/20--**



© Crown copyright and database rights, 2019. OS 100023386.  
 © Hawlfraint y Goron a hawliau cronfa ddata, 2019. OS 100023386.

1:5000 Scale at A3  
 1:5000 Graddfa ar A3

**Legend / Eglurhad**

- 20 mph / mya
- 30 mph by default of a system of street lighting - Restricted Road status
- - - 30 mya yn ddiodyn oherwydd system goleuadau stryd - statws Ffordd Gyfyngedig
- - - 30 mph by Order due to the presence of no street lighting
- - - 30 mya trwy Orchymyn oherwydd diffyg goleuadau stryd
- 40 mph / mya
- 50 mph / mya
- 60 mph National Speed Limit, due to no street lighting
- 60 mya Terfyn Cyflymder Cenedlaethol, oherwydd diffyg goleuadau stryd
- - - 60 mph by Order due to the presence of street lighting - De-restricted Road status
- - - 60 mya trwy Orchymyn oherwydd diffyg goleuadau stryd - statws Ffordd Wedi'i Dadgyfyngu
- ■ ■ 70 mph / mya
- Roads subject to separate Orders
- Ffyrrd sy'n destun Gorchymynion ar wahân
- County Boundary / Ffin y Sir

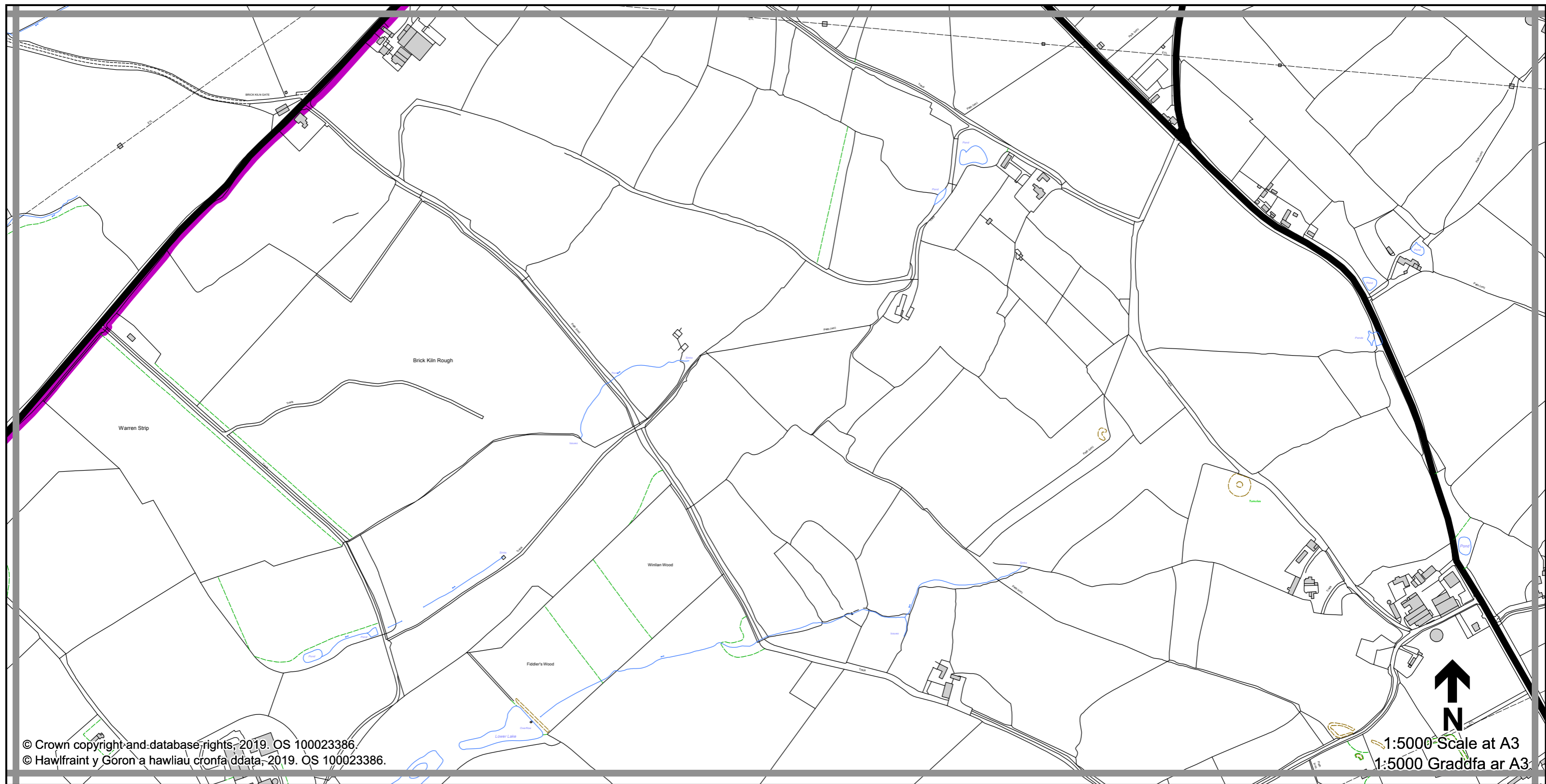


**THE FLINTSHIRE COUNTY COUNCIL (VARIOUS ROADS)  
 (20MPH, 30MPH, 40MPH, 50MPH SPEED LIMITS AND  
 DERESTRICTED ROADS) ORDER 20--**

**CYNGOR SIR Y FFLINT GORCHYMYN (AMRYWIOL FFYRDD)  
 (TERFYN CYFLYMDER 20MYA, 30MYA, 40MYA, 50MYA A  
 FFYRDD HEB EU CYFYNGU) 20--**

**Sheet  
 C21  
 Dalen**

**Sheet Revision Number:  
 Rhif Adolgiad Y Ddalen: 1**  
**Sheet Active from:  
 Dalen yn weithredol o: --/--/20--**



© Crown copyright and database rights, 2019. OS 100023386.  
 © Hawlfraint y Goron a hawliau cronfa ddata, 2019. OS 100023386.

1:5000 Scale at A3  
 1:5000 Graddfa ar A3

**Legend / Eglurhad**

- 20 mph / mya
- 30 mph by default of a system of street lighting - Restricted Road status
- 30 mya yn ddiodyn oherwydd system goleuadau stryd - statws Ffordd Gyfyngedig
- 30 mph by Order due to the presence of no street lighting
- 30 mya trwy Orchymyn oherwydd diffyg goleuadau stryd
- 40 mph / mya
- 50 mph / mya
- 60 mph National Speed Limit, due to no street lighting
- 60 mya Terfyn Cyflymder Cenedlaethol, oherwydd diffyg goleuadau stryd
- 60 mph by Order due to the presence of street lighting - De-restricted Road status
- 60 mya trwy Orchymyn oherwydd diffyg goleuadau stryd - statws Ffordd Wedi'i Dadgyfyngu
- 70 mph / mya
- Roads subject to separate Orders
- Ffyrdd sy'n destun Gorchmynion ar wahân
- County Boundary / Ffin y Sir

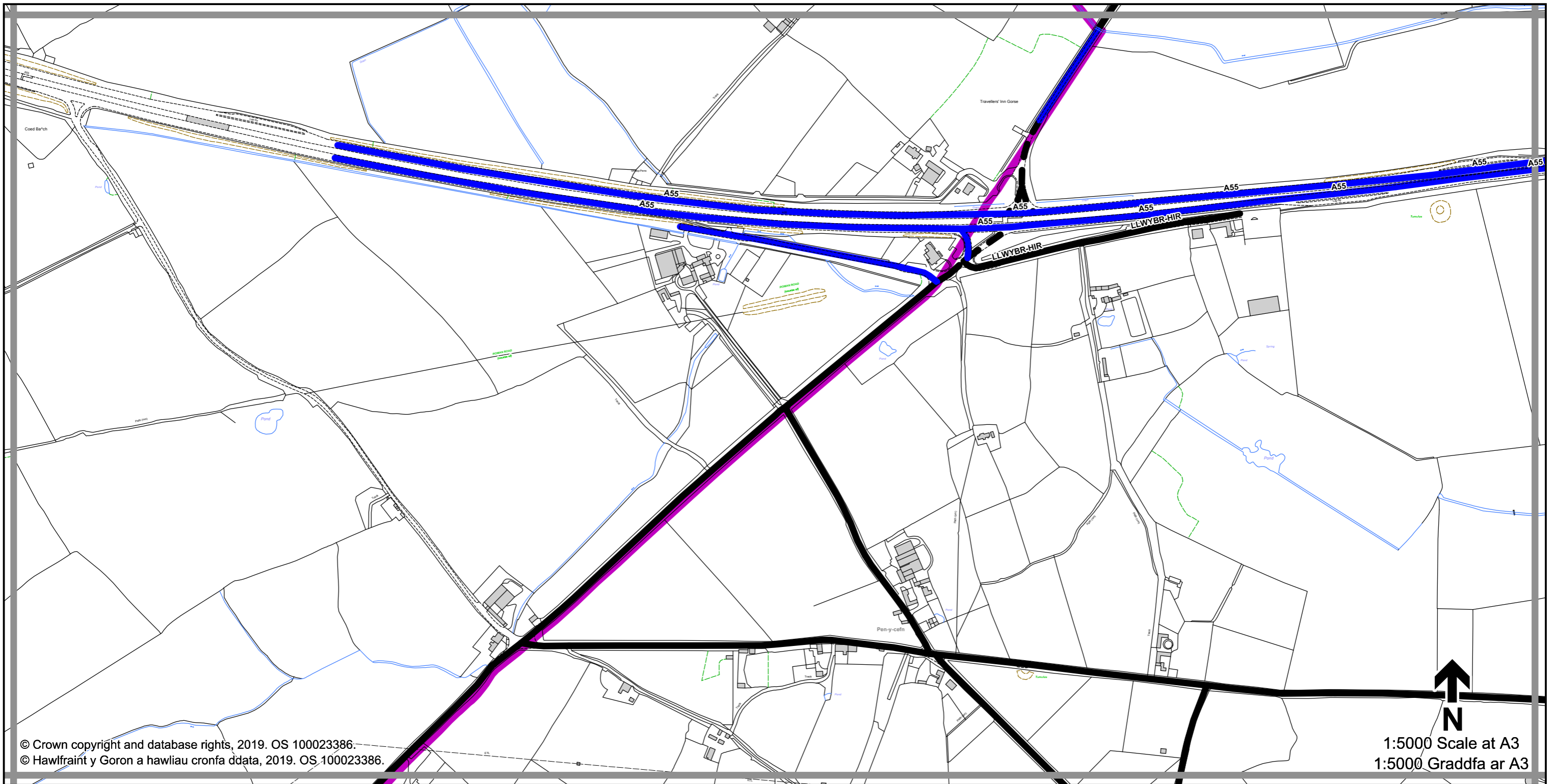


**THE FLINTSHIRE COUNTY COUNCIL (VARIOUS ROADS)  
 (20MPH, 30MPH, 40MPH, 50MPH SPEED LIMITS AND  
 DERESTRICTED ROADS) ORDER 20--**

**CYNGOR SIR Y FFLINT GORCHYMYN (AMRYWIOL FFYRDD)  
 (TERFYN CYFLYMDER 20MYA, 30MYA, 40MYA, 50MYA A  
 FFYRDD HEB EU CYFYNGU) 20--**

**Sheet  
 C22  
 Dalen**

**Sheet Revision Number:  
 Rhif Adolgiad Y Ddalen: 1**  
**Sheet Active from:  
 Dalen yn weithredol o: --/--/20--**



© Crown copyright and database rights, 2019. OS 100023386.  
 © Hawlfraint y Goron a hawliau cronfa ddata, 2019. OS 100023386.

1:5000 Scale at A3  
 1:5000 Graddfa ar A3

**Legend / Eglurhad**

- 20 mph / mya
- 30 mph by default of a system of street lighting - Restricted Road status
- - - 30 mya yn ddiodyn oherwydd system goleuadau stryd - statws Ffordd Gyfyngedig
- - - 30 mph by Order due to the presence of no street lighting
- - - 30 mya trwy Orchymyn oherwydd diffyg goleuadau stryd
- 40 mph / mya
- 50 mph / mya
- 60 mph National Speed Limit, due to no street lighting
- 60 mya Terfyn Cyflymder Cenedlaethol, oherwydd diffyg goleuadau stryd
- - - 60 mph by Order due to the presence of street lighting - De-restricted Road status
- - - 60 mya trwy Orchymyn oherwydd diffyg goleuadau stryd - statws Ffordd Wedi'i Dadgyfyngu
- ■ ■ 70 mph / mya
- Roads subject to separate Orders
- Ffyrrd sy'n destun Gorchymynion ar wahân
- County Boundary / Ffin y Sir



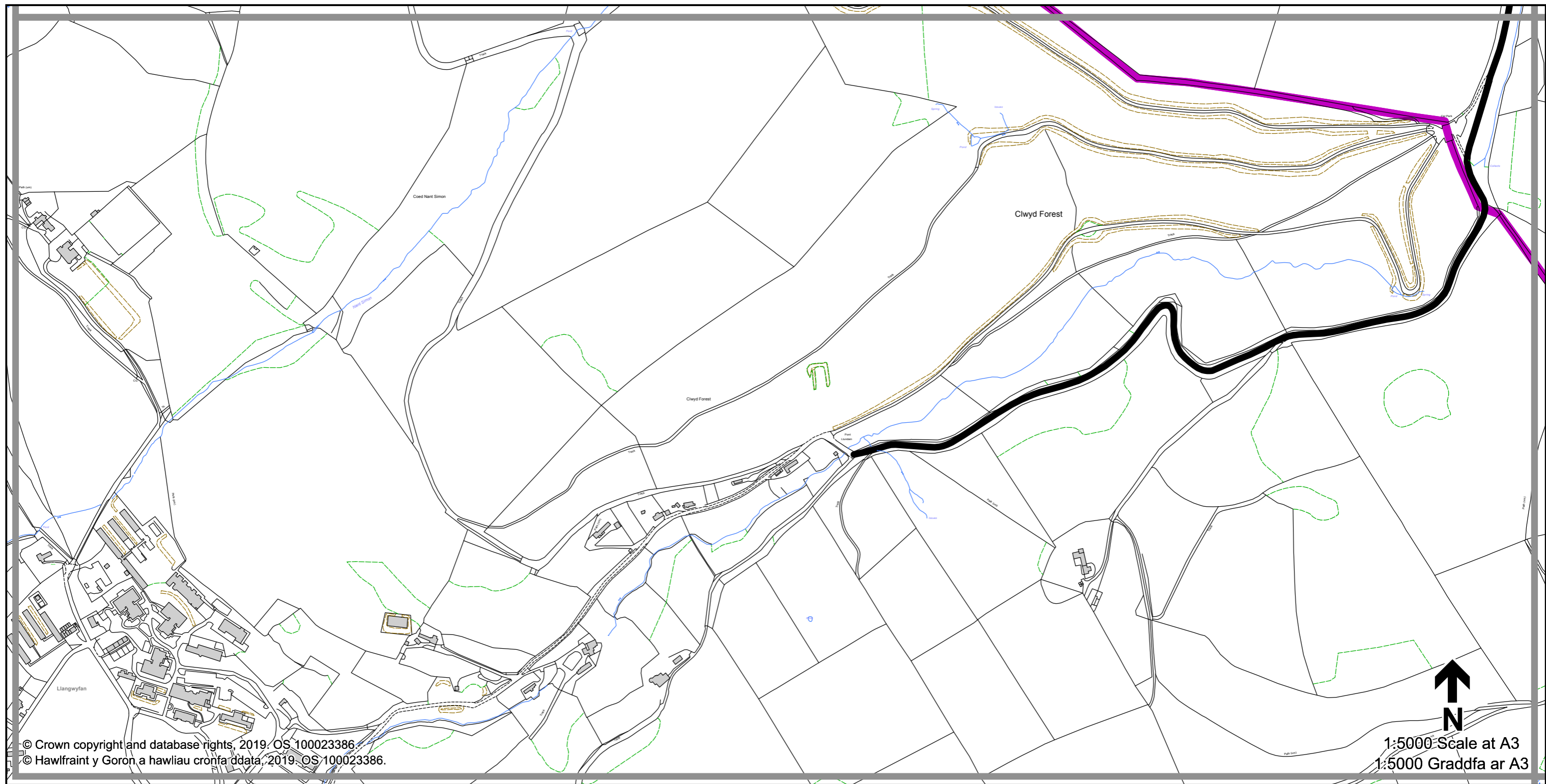
**THE FLINTSHIRE COUNTY COUNCIL (VARIOUS ROADS)  
 (20MPH, 30MPH, 40MPH, 50MPH SPEED LIMITS AND  
 DERESTRICTED ROADS) ORDER 20--**

**CYNGOR SIR Y FFLINT GORCHYMYN (AMRYWIOL FFYRDD)  
 (TERFYN CYFLYMDER 20MYA, 30MYA, 40MYA, 50MYA A  
 FFYRDD HEB EU CYFYNGU) 20--**

**Sheet  
 C23  
 Dalen**

**Sheet Revision Number:  
 Rhif Adolgiad Y Ddalen: 1**  
**Sheet Active from:  
 Dalen yn weithredol o: --/--/20--**





© Crown copyright and database rights, 2019. OS 100023386.  
 © Hawlfraint y Goron a hawliau cronfa ddata, 2019. OS 100023386.

1:5000 Scale at A3  
 1:5000 Graddfa ar A3

**Legend / Eglurhad**

- 20 mph / mya
- 30 mph by default of a system of street lighting - Restricted Road status
- - - 30 mya yn ddiodyn oherwydd system goleuadau stryd - statws Ffordd Gyfyngedig
- · - · 30 mph by Order due to the presence of no street lighting
- · - · 30 mya trwy Orchymyn oherwydd diffyg goleuadau stryd
- 40 mph / mya
- 50 mph / mya
- 60 mph National Speed Limit, due to no street lighting
- 60 mya Terfyn Cyflymder Cenedlaethol, oherwydd diffyg goleuadau stryd
- - - 60 mph by Order due to the presence of street lighting - De-restricted Road status
- · - · 60 mya trwy Orchymyn oherwydd diffyg goleuadau stryd - statws Ffordd Wedi'i Dadgyfyngu
- ■ ■ 70 mph / mya
- Roads subject to separate Orders
- Ffyrdd sy'n destun Gorchmynion ar wahân
- County Boundary / Ffin y Sir

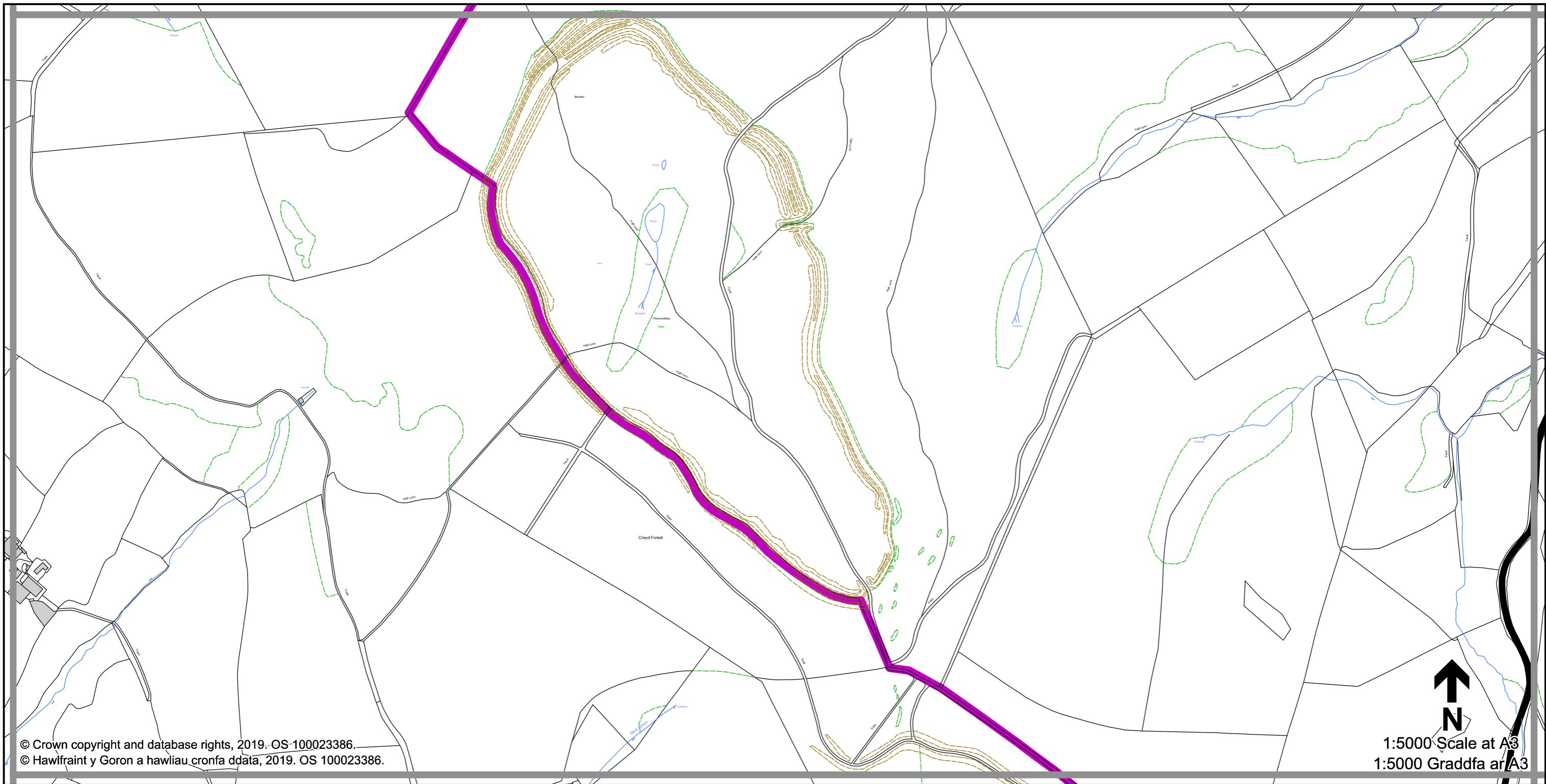


**THE FLINTSHIRE COUNTY COUNCIL (VARIOUS ROADS)  
 (20MPH, 30MPH, 40MPH, 50MPH SPEED LIMITS AND  
 DERESTRICTED ROADS) ORDER 20--**

**CYNGOR SIR Y FFLINT GORCHYMYN (AMRYWIOL FFYRDD)  
 (TERFYN CYFLYMDER 20MYA, 30MYA, 40MYA, 50MYA A  
 FFYRDD HEB EU CYFYNGU) 20--**

**Sheet  
 D14  
 Dalen**

**Sheet Revision Number:  
 Rhif Adolgiad Y Ddalen: 1**  
**Sheet Active from:  
 Dalen yn weithredol o: --/--/20--**



© Crown copyright and database rights, 2019. OS 100023386.  
 © Hawlfraint y Goron a hawliau cronfa ddata, 2019. OS 100023386.

1:5000 Scale at A3  
 1:5000 Graddfa ar A3

**Legend / Eglurhad**

- 20 mph / mya
- 30 mph by default of a system of street lighting - Restricted Road status
- - - 30 mya yn ddiodyn oherwydd system goleuadau stryd - statws Ffordd Gyfyngedig
- - - 30 mph by Order due to the presence of no street lighting
- - - 30 mya trwy Orchymyn oherwydd diffyg goleuadau stryd
- 40 mph / mya
- 50 mph / mya
- 60 mph National Speed Limit, due to no street lighting
- 60 mya Terfyn Cyflymder Cenedlaethol, oherwydd diffyg goleuadau stryd
- - - 60 mph by Order due to the presence of street lighting - De-restricted Road status
- - - 60 mya trwy Orchymyn oherwydd diffyg goleuadau stryd - statws Ffordd Wedi'i Dadgyfyngu
- ■ ■ 70 mph / mya
- Roads subject to separate Orders
- Ffyrrd sy'n destun Gorchymynion ar wahân
- County Boundary / Ffin y Sir

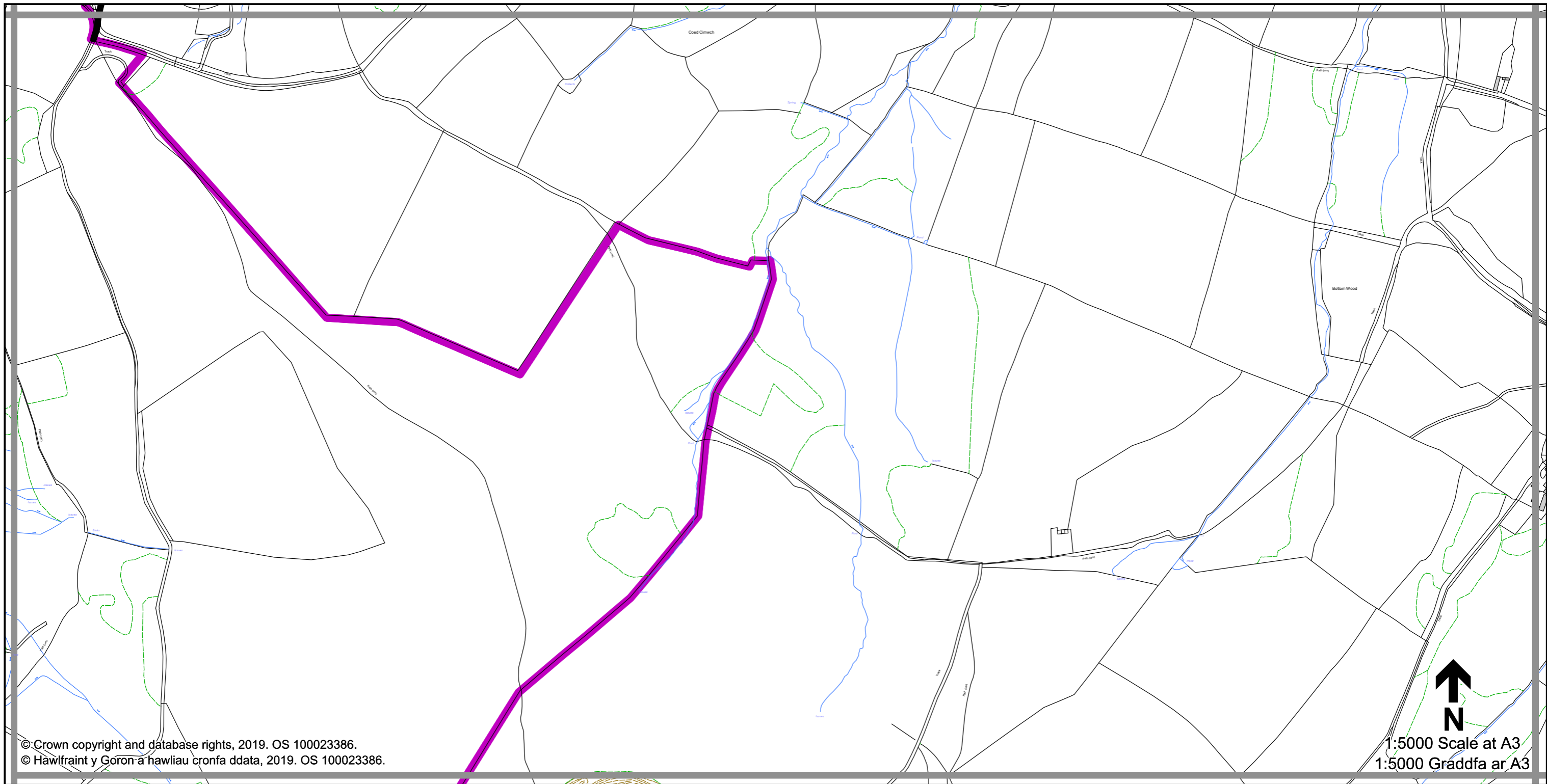


**THE FLINTSHIRE COUNTY COUNCIL (VARIOUS ROADS)  
 (20MPH, 30MPH, 40MPH, 50MPH SPEED LIMITS AND  
 DERESTRICTED ROADS) ORDER 20--**

**CYNGOR SIR Y FFLINT GORCHYMYN (AMRYWIOL FFYRDD)  
 (TERFYN CYFLYMDER 20MYA, 30MYA, 40MYA, 50MYA A  
 FFYRDD HEB EU CYFYNGU) 20--**

**Sheet  
 D15  
 Dalen**

**Sheet Revision Number:  
 Rhif Adolgiad Y Ddalen: 1**  
**Sheet Active from:  
 Dalen yn weithredol o: --/--/20--**



**Legend / Eglurhad**

- 20 mph / mya
- 30 mph by default of a system of street lighting - Restricted Road status
- 30 mya yn ddiodyn oherwydd system goleuadau stryd - statws Ffordd Gyfyngedig
- 30 mph by Order due to the presence of no street lighting
- 30 mya trwy Orchymyn oherwydd diffyg goleuadau stryd
- 40 mph / mya
- 50 mph / mya
- 60 mph National Speed Limit, due to no street lighting
- 60 mya Terfyn Cyflymder Cenedlaethol, oherwydd diffyg goleuadau stryd
- 60 mph by Order due to the presence of street lighting - De-restricted Road status
- 60 mya trwy Orchymyn oherwydd diffyg goleuadau stryd – statws Ffordd Wedi'i Dadgyfyngu
- 70 mph / mya
- Roads subject to separate Orders
- Ffyrdd sy'n destun Gorchmynion ar wahân
- County Boundary / Ffin y Sir



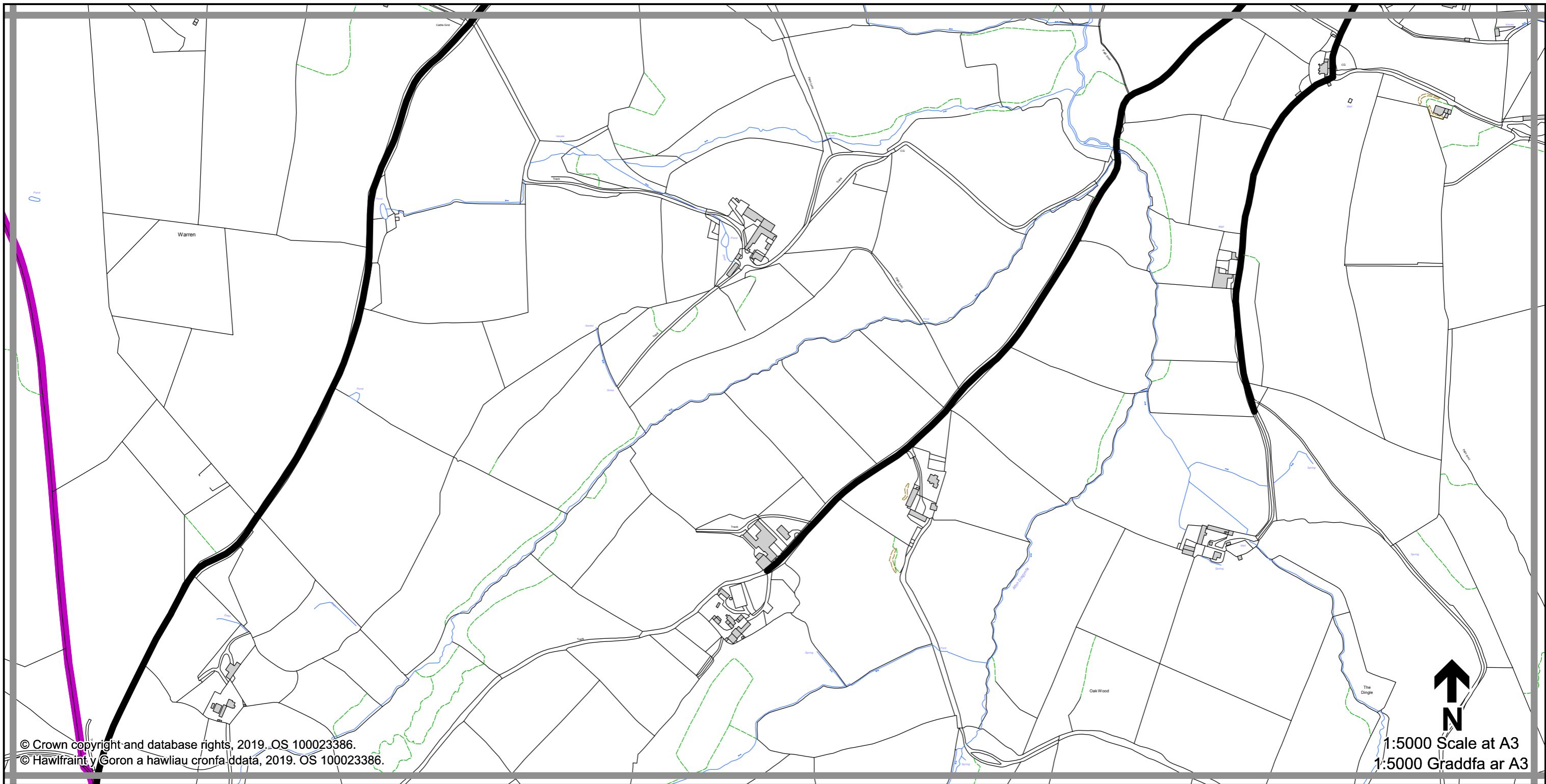
**THE FLINTSHIRE COUNTY COUNCIL (VARIOUS ROADS)  
 (20MPH, 30MPH, 40MPH, 50MPH SPEED LIMITS AND  
 DERESTRICTED ROADS) ORDER 20--**

**CYNGOR SIR Y FFLINT GORCHYMYN (AMRYWIOL FFYRDD)  
 (TERFYN CYFLYMDER 20MYA, 30MYA, 40MYA, 50MYA A  
 FFYRDD HEB EU CYFYNGU) 20--**

**Sheet  
 D16  
 Dalen**

**Sheet Revision Number:  
 Rhif Adolgiad Y Ddalen: 1**

**Sheet Active from:  
 Dalen yn weithredol o: --/--/20--**



© Crown copyright and database rights, 2019, OS 100023386.  
 © Hawlfraint y Goron a hawliau cronfa ddata, 2019, OS 100023386.

1:5000 Scale at A3  
 1:5000 Graddfa ar A3

**Legend / Eglurhad**

- 20 mph / mya
- 30 mph by default of a system of street lighting - Restricted Road status
- 30 mya yn ddiodyn oherwydd system goleuadau stryd - statws Ffordd Gyfyngedig
- 30 mph by Order due to the presence of no street lighting
- 30 mya trwy Orchymyn oherwydd diffyg goleuadau stryd
- 40 mph / mya
- 50 mph / mya
- 60 mph National Speed Limit, due to no street lighting
- 60 mya Terfyn Cyflymder Cenedlaethol, oherwydd diffyg goleuadau stryd
- 60 mph by Order due to the presence of street lighting - De-restricted Road status
- 60 mya trwy Orchymyn oherwydd diffyg goleuadau stryd - statws Ffordd Wedi'i Dadgyfyngu
- 70 mph / mya
- Roads subject to separate Orders
- Ffyrdd sy'n destun Gorchmynion ar wahân
- County Boundary / Ffin y Sir

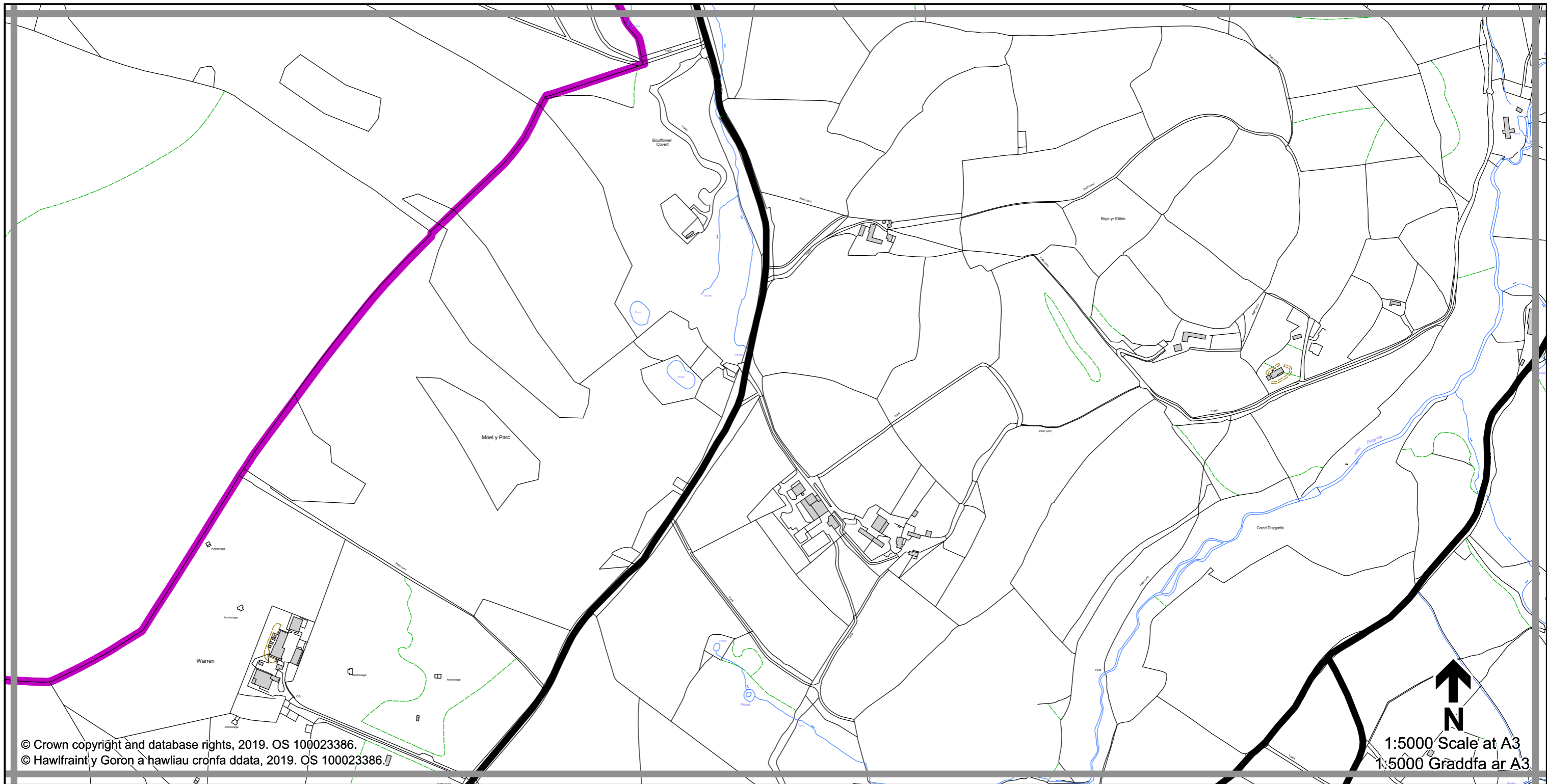


**THE FLINTSHIRE COUNTY COUNCIL (VARIOUS ROADS)  
 (20MPH, 30MPH, 40MPH, 50MPH SPEED LIMITS AND  
 DERESTRICTED ROADS) ORDER 20--**

**CYNGOR SIR Y FFLINT GORCHYMYN (AMRYWIOL FFYRDD)  
 (TERFYN CYFLYMDER 20MYA, 30MYA, 40MYA, 50MYA A  
 FFYRDD HEB EU CYFYNGU) 20--**

**Sheet  
 D17  
 Dalen**

**Sheet Revision Number:  
 Rhif Adolgiad Y Ddalen: 1**  
**Sheet Active from:  
 Dalen yn weithredol o: --/--/20--**



© Crown copyright and database rights, 2019. OS 100023386.  
 © Hawlfraint y Goron a hawliau cronfa ddata, 2019. OS 100023386.

1:5000 Scale at A3  
 1:5000 Graddfa ar A3

**Legend / Eglurhad**

- 20 mph / mya
- 30 mph by default of a system of street lighting - Restricted Road status
- - - 30 mya yn ddiodyn oherwydd system goleuadau stryd - statws Ffordd Gyfyngedig
- . - . 30 mph by Order due to the presence of no street lighting
- . - . 30 mya trwy Orchymyn oherwydd diffyg goleuadau stryd
- 40 mph / mya
- 50 mph / mya
- 60 mph National Speed Limit, due to no street lighting
- 60 mya Terfyn Cyflymder Cenedlaethol, oherwydd diffyg goleuadau stryd
- - - 60 mph by Order due to the presence of street lighting - De-restricted Road status
- - - 60 mya trwy Orchymyn oherwydd diffyg goleuadau stryd – statws Ffordd Wedi'i Dadgyfyngu
- ■ ■ 70 mph / mya
- Roads subject to separate Orders
- Ffyrdd sy'n destun Gorchymynion ar wahân
- County Boundary / Ffin y Sir



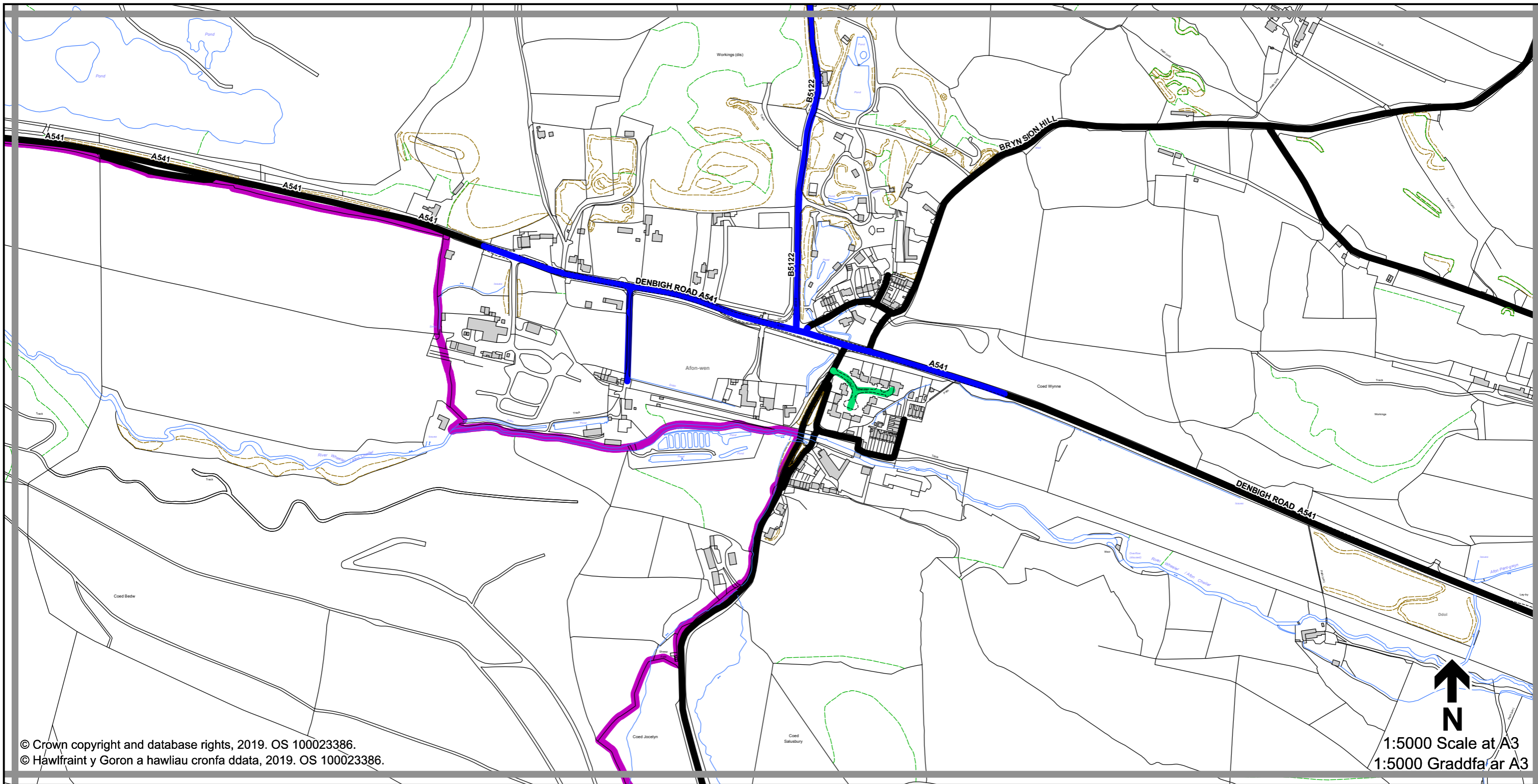
**THE FLINTSHIRE COUNTY COUNCIL (VARIOUS ROADS)  
 (20MPH, 30MPH, 40MPH, 50MPH SPEED LIMITS AND  
 DERESTRICTED ROADS) ORDER 20--**

**CYNGOR SIR Y FFLINT GORCHYMYN (AMRYWIOL FFYRDD)  
 (TERFYN CYFLYMDER 20MYA, 30MYA, 40MYA, 50MYA A  
 FFYRDD HEB EU CYFYNGU) 20--**

**Sheet D18 Dalen**

Sheet Revision Number: **1**  
 Rhif Adolgiad Y Ddalen:

Sheet Active from: **--/--/20--**  
 Dalen yn weithredol o:



© Crown copyright and database rights, 2019. OS 100023386.  
 © Hawlfraint y Goron a hawliau cronfa ddata, 2019. OS 100023386.

↑  
N  
1:5000 Scale at A3  
1:5000 Graddfa ar A3

**Legend / Eglurhad**

- 20 mph / mya
- 30 mph by default of a system of street lighting - Restricted Road status
- - - 30 mya yn ddiodyn oherwydd system goleuadau stryd - statws Ffordd Gyfyngedig
- - - 30 mph by Order due to the presence of no street lighting
- - - 30 mya trwy Orchymyn oherwydd diffyg goleuadau stryd
- 40 mph / mya
- 50 mph / mya
- 60 mph National Speed Limit, due to no street lighting
- 60 mya Terfyn Cyflymder Cenedlaethol, oherwydd diffyg goleuadau stryd
- - - 60 mph by Order due to the presence of street lighting - De-restricted Road status
- - - 60 mya trwy Orchymyn oherwydd diffyg goleuadau stryd - statws Ffordd Wedi'i Dadgyfyngu
- ■ ■ 70 mph / mya
- Roads subject to separate Orders
- Ffyrrd sy'n destun Gorchmynion ar wahân
- County Boundary / Ffin y Sir

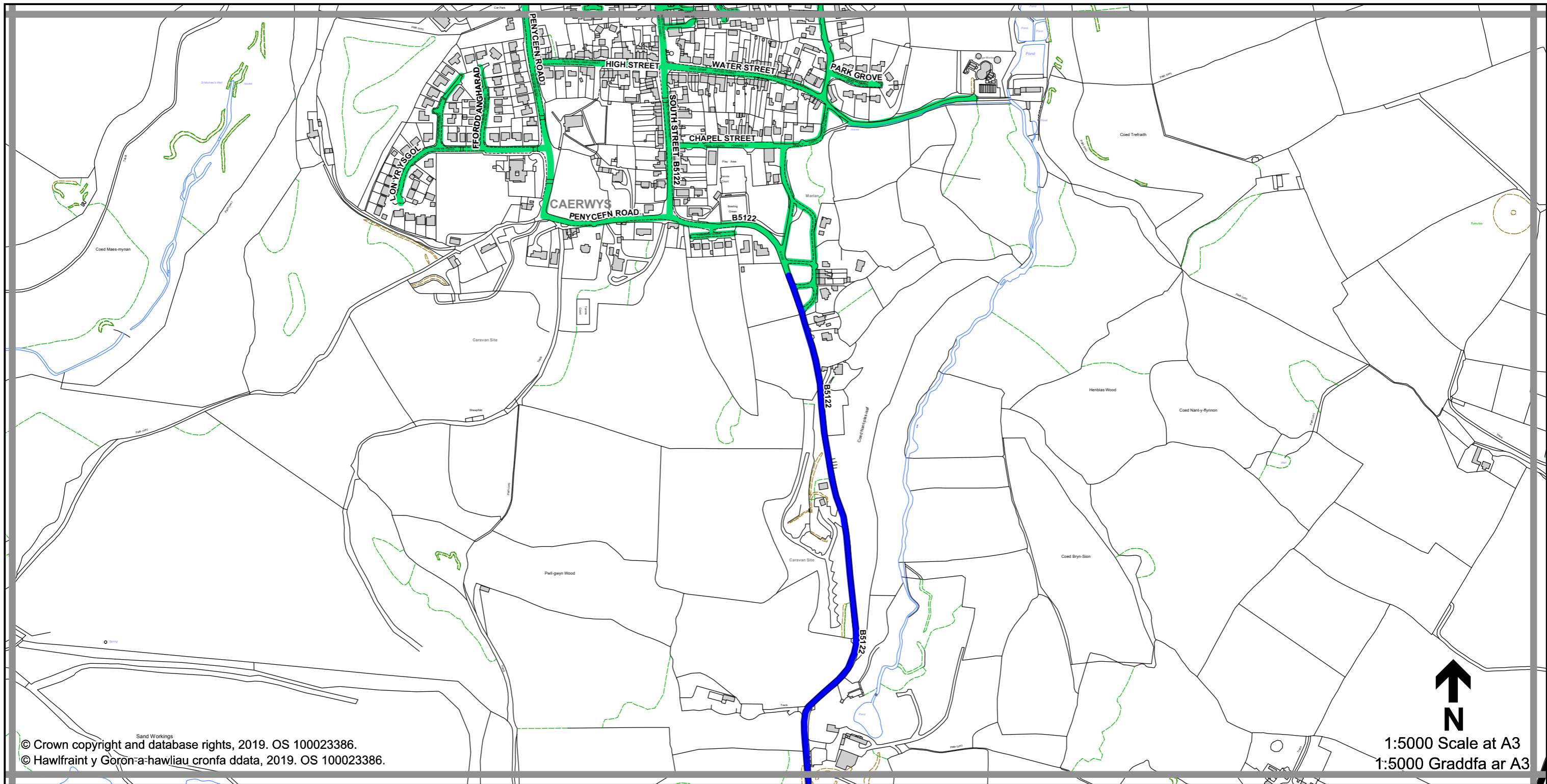


**THE FLINTSHIRE COUNTY COUNCIL (VARIOUS ROADS)  
 (20MPH, 30MPH, 40MPH, 50MPH SPEED LIMITS AND  
 DERESTRICTED ROADS) ORDER 20--**

**CYNGOR SIR Y FFLINT GORCHYMYN (AMRYWIOL FFYRDD)  
 (TERFYN CYFLYMDER 20MYA, 30MYA, 40MYA, 50MYA A  
 FFYRDD HEB EU CYFYNGU) 20--**

**Sheet  
 D19  
 Dalen**

**Sheet Revision Number:  
 Rhif Adolgiad Y Ddalen: 1**  
**Sheet Active from:  
 Dalen yn weithredol o: --/--/20--**



**Legend / Eglurhad**

- 20 mph / mya
- 30 mph by default of a system of street lighting - Restricted Road status
- 30 mya yn ddiodyn oherwydd system goleuadau stryd - statws Ffordd Gyfyngedig
- 30 mph by Order due to the presence of no street lighting
- 30 mya trwy Orchymyn oherwydd diffyg goleuadau stryd
- 40 mph / mya
- 50 mph / mya
- 60 mph National Speed Limit, due to no street lighting
- 60 mya Terfyn Cyflymder Cenedlaethol, oherwydd diffyg goleuadau stryd
- 60 mph by Order due to the presence of street lighting - De-restricted Road status
- 60 mya trwy Orchymyn oherwydd diffyg goleuadau stryd - statws Ffordd Wedi'i Dadgyfyngu
- 70 mph / mya
- Roads subject to separate Orders
- Ffyrdd sy'n destun Gorchmynion ar wahân
- County Boundary / Ffin y Sir



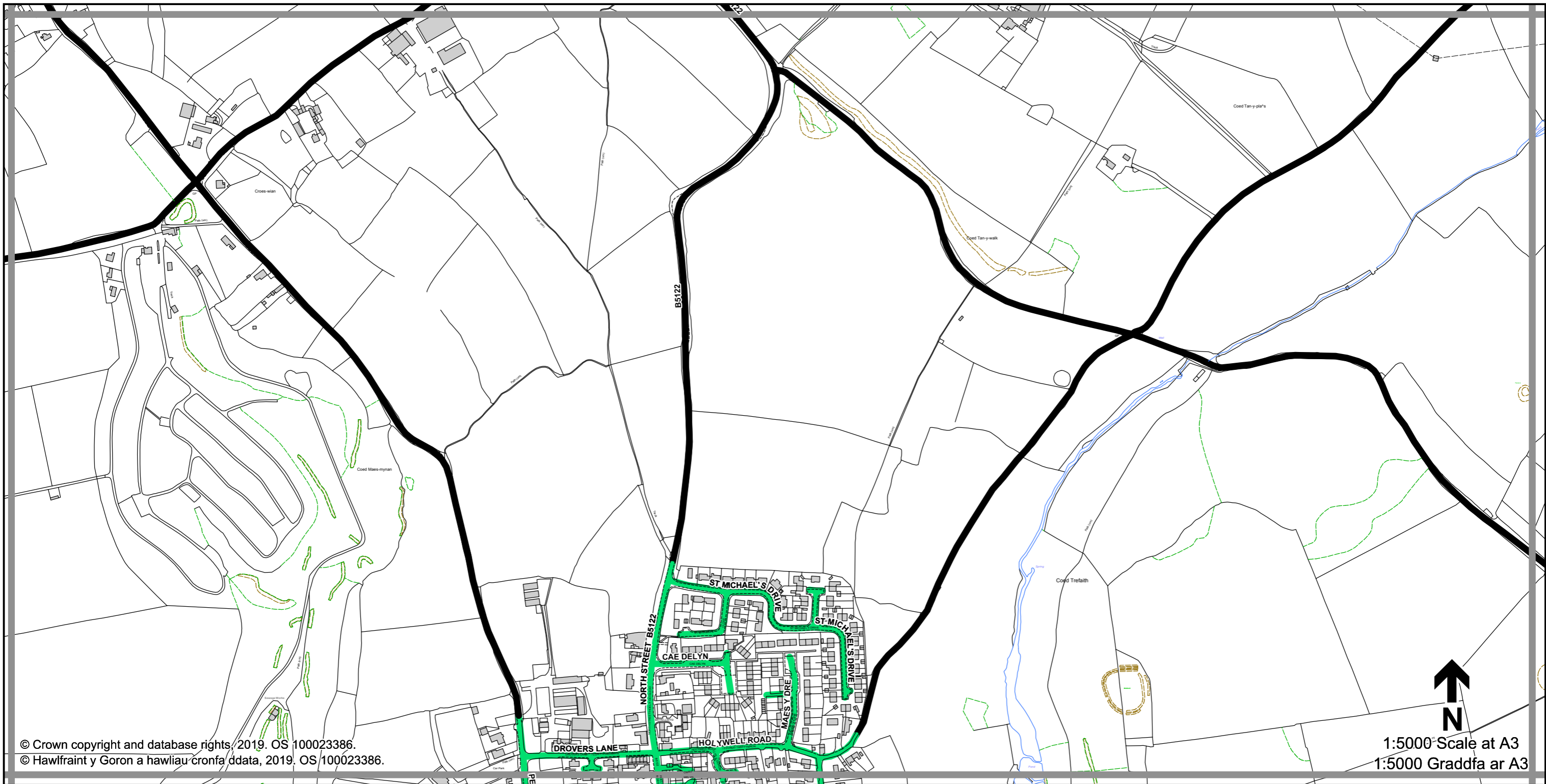
**THE FLINTSHIRE COUNTY COUNCIL (VARIOUS ROADS)  
 (20MPH, 30MPH, 40MPH, 50MPH SPEED LIMITS AND  
 DERESTRICTED ROADS) ORDER 20--**

**CYNGOR SIR Y FFLINT GORCHYMYN (AMRYWIOL FFYRDD)  
 (TERFYN CYFLYMDER 20MYA, 30MYA, 40MYA, 50MYA A  
 FFYRDD HEB EU CYFYNGU) 20--**

**Sheet  
 D20  
 Dalen**

**Sheet Revision Number:  
 Rhif Adolgiad Y Ddalen: 1**

**Sheet Active from:  
 Dalen yn weithredol o: --/--/20--**



© Crown copyright and database rights, 2019. OS 100023386.  
 © Hawlfraint y Goron a hawliau cronfa ddata, 2019. OS/100023386.

1:5000 Scale at A3  
 1:5000 Graddfa ar A3

**Legend / Eglurhad**

- 20 mph / mya
- 30 mph by default of a system of street lighting - Restricted Road status
- - - 30 mya yn ddiodyn oherwydd system goleuadau stryd - statws Ffordd Gyfyngedig
- - - 30 mph by Order due to the presence of no street lighting
- - - 30 mya trwy Orchymyn oherwydd diffyg goleuadau stryd
- 40 mph / mya
- 50 mph / mya
- 60 mph National Speed Limit, due to no street lighting
- 60 mya Terfyn Cyflymder Cenedlaethol, oherwydd diffyg goleuadau stryd
- - - 60 mph by Order due to the presence of street lighting - De-restricted Road status
- - - 60 mya trwy Orchymyn oherwydd diffyg goleuadau stryd - statws Ffordd Wedi'i Dadgyfyngu
- ■ ■ 70 mph / mya
- Roads subject to separate Orders
- Ffyrrd sy'n destun Gorchymynion ar wahân
- County Boundary / Ffin y Sir



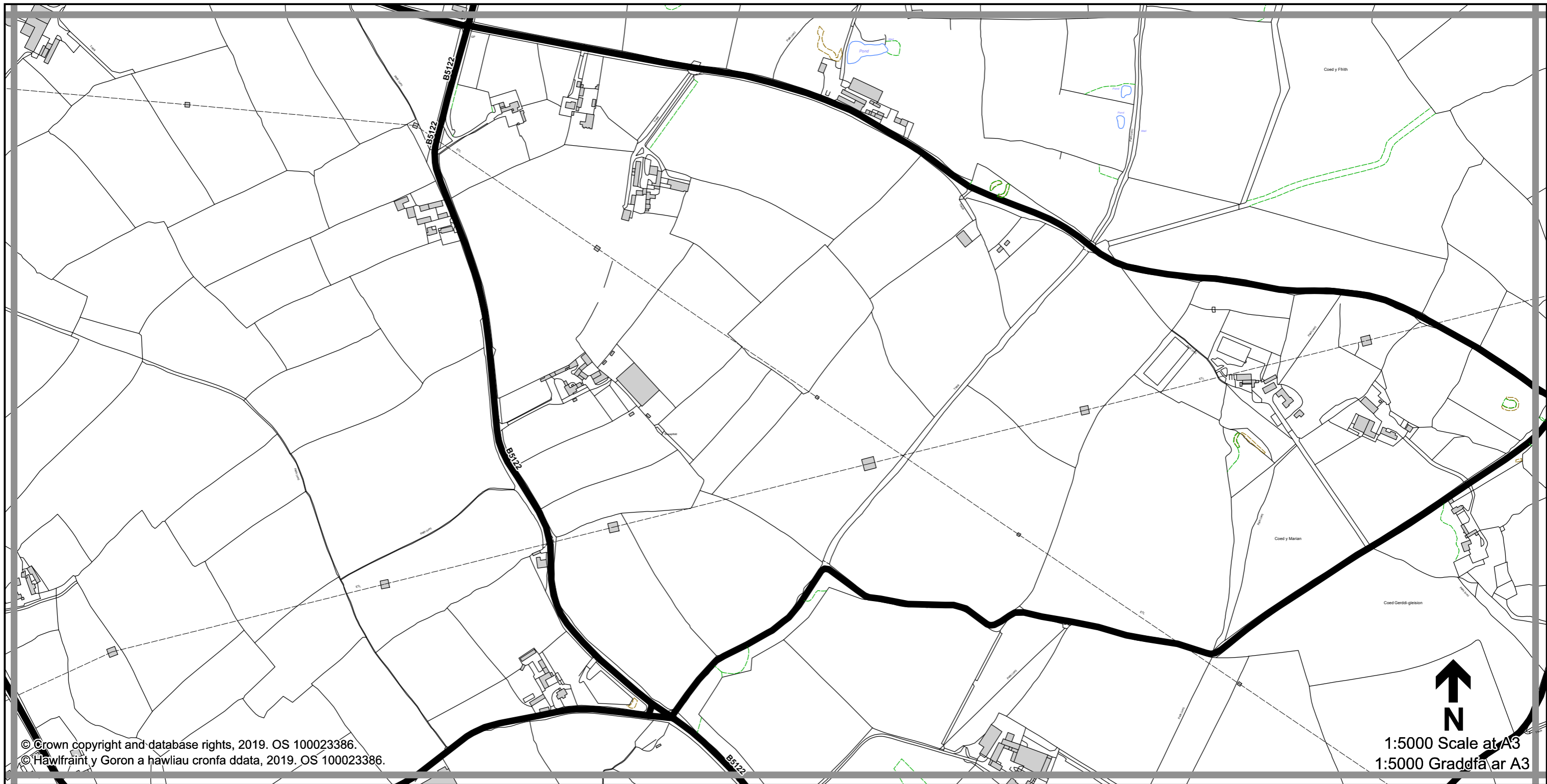
**THE FLINTSHIRE COUNTY COUNCIL (VARIOUS ROADS)  
 (20MPH, 30MPH, 40MPH, 50MPH SPEED LIMITS AND  
 DERESTRICTED ROADS) ORDER 20--**

**CYNGOR SIR Y FFLINT GORCHYMYN (AMRYWIOL FFYRDD)  
 (TERFYN CYFLYMDER 20MYA, 30MYA, 40MYA, 50MYA A  
 FFYRDD HEB EU CYFYNGU) 20--**

**Sheet  
 D21  
 Dalen**

**Sheet Revision Number:  
 Rhif Adolgiad Y Ddalen: 1**  
**Sheet Active from:  
 Dalen yn weithredol o: --/--/20--**





© Crown copyright and database rights, 2019. OS 100023386.  
 © Hawlfraint y Goron a hawliau cronfa ddata, 2019. OS 100023386.

1:5000 Scale at A3  
 1:5000 Graddfa ar A3

**Legend / Eglurhad**

- 20 mph / mya
- 30 mph by default of a system of street lighting - Restricted Road status
- 30 mya yn ddiodyn oherwydd system goleuadau stryd - statws Ffordd Gyfyngedig
- 30 mph by Order due to the presence of no street lighting
- 30 mya trwy Orchymyn oherwydd diffyg goleuadau stryd
- 40 mph / mya
- 50 mph / mya
- 60 mph National Speed Limit, due to no street lighting
- 60 mya Terfyn Cyflymder Cenedlaethol, oherwydd diffyg goleuadau stryd
- 60 mph by Order due to the presence of street lighting - De-restricted Road status
- 60 mya trwy Orchymyn oherwydd diffyg goleuadau stryd - statws Ffordd Wedi'i Dadgyfyngu
- 70 mph / mya
- Roads subject to separate Orders
- Ffyrdd sy'n destun Gorchmynion ar wahân
- County Boundary / Ffin y Sir

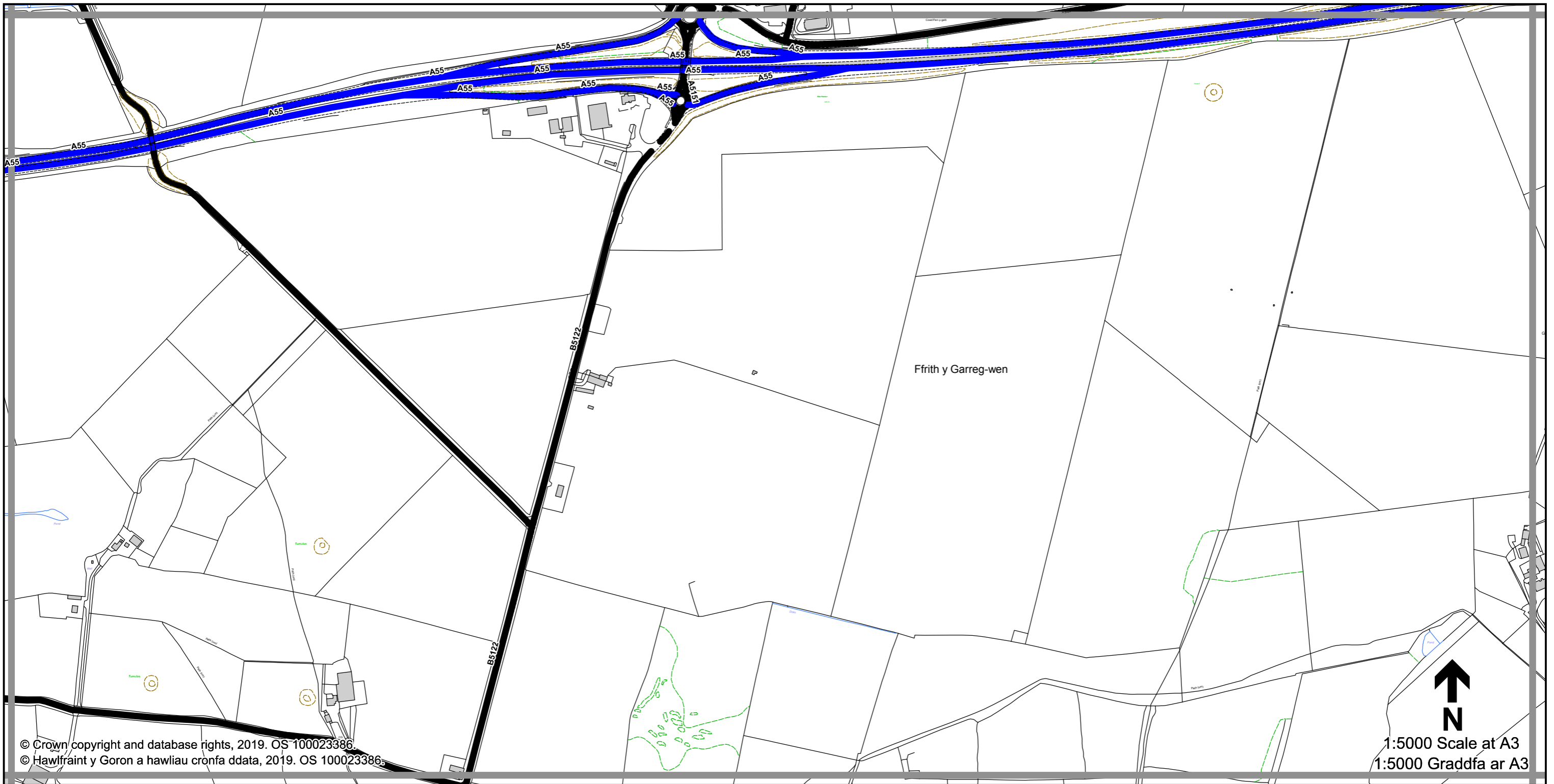


**THE FLINTSHIRE COUNTY COUNCIL (VARIOUS ROADS)  
 (20MPH, 30MPH, 40MPH, 50MPH SPEED LIMITS AND  
 DERESTRICTED ROADS) ORDER 20--**

**CYNGOR SIR Y FFLINT GORCHYMYN (AMRYWIOL FFYRDD)  
 (TERFYN CYFLYMDER 20MYA, 30MYA, 40MYA, 50MYA A  
 FFYRDD HEB EU CYFYNGU) 20--**

**Sheet  
 D22  
 Dalen**

**Sheet Revision Number:  
 Rhif Adolgiad Y Ddalen: 1**  
**Sheet Active from:  
 Dalen yn weithredol o: --/--/20--**



© Crown copyright and database rights, 2019. OS 100023386.  
 © Hawlfraint y Goron a hawliau cronfa ddata, 2019. OS 100023386.

1:5000 Scale at A3  
 1:5000 Graddfa ar A3

**Legend / Eglurhad**

- 20 mph / mya
- 30 mph by default of a system of street lighting - Restricted Road status
- - - 30 mya yn ddiodyn oherwydd system goleuadau stryd - statws Ffordd Gyfyngedig
- - - 30 mph by Order due to the presence of no street lighting
- - - 30 mya trwy Orchymyn oherwydd diffyg goleuadau stryd
- 40 mph / mya
- 50 mph / mya
- 60 mph National Speed Limit, due to no street lighting
- 60 mya Terfyn Cyflymder Cenedlaethol, oherwydd diffyg goleuadau stryd
- - - 60 mph by Order due to the presence of street lighting - De-restricted Road status
- - - 60 mya trwy Orchymyn oherwydd diffyg goleuadau stryd - statws Ffordd Wedi'i Dadgyfyngu
- ■ ■ 70 mph / mya
- Roads subject to separate Orders
- Ffyrrd sy'n destun Gorchymynion ar wahân
- County Boundary / Ffin y Sir

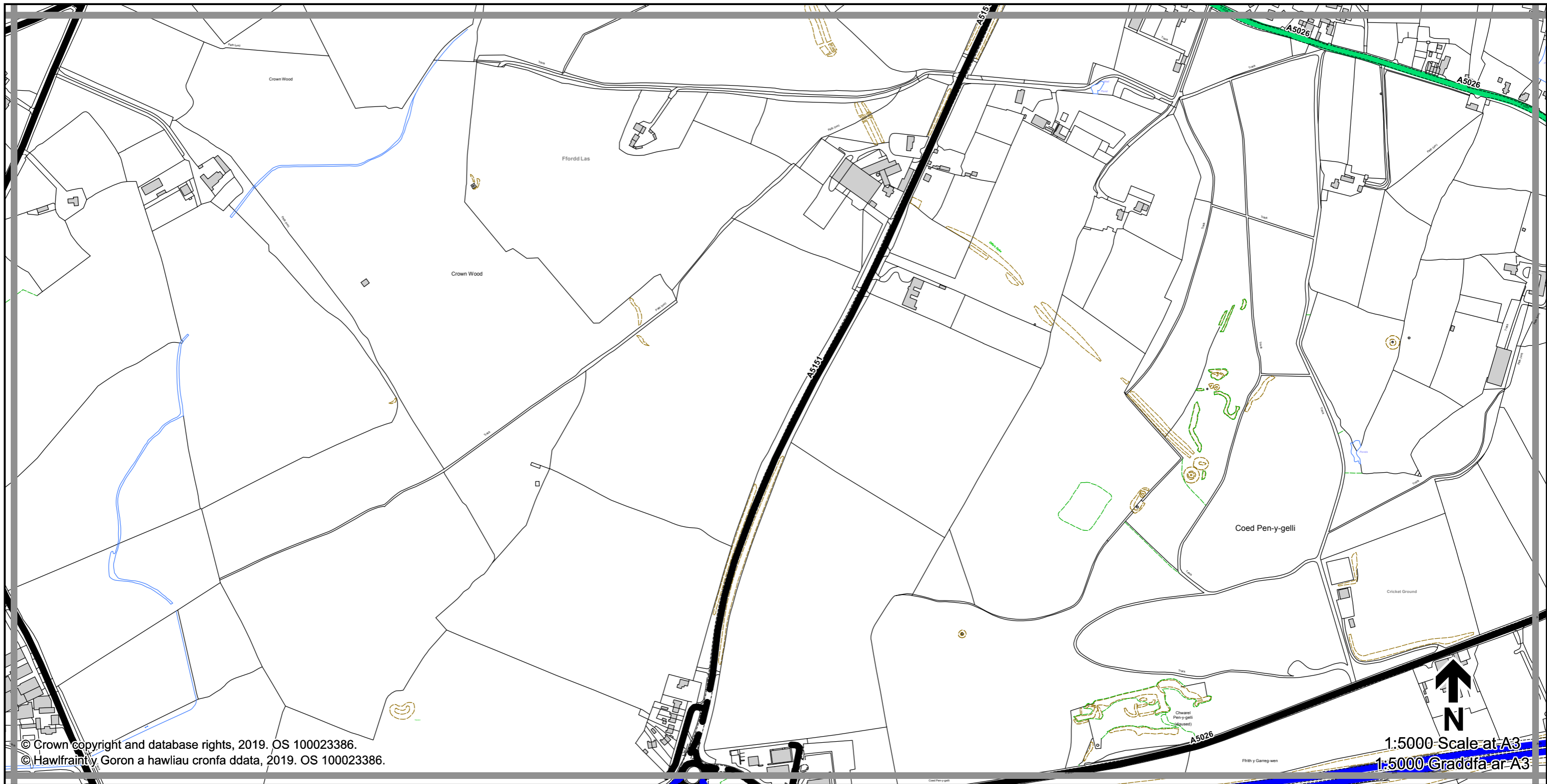


**THE FLINTSHIRE COUNTY COUNCIL (VARIOUS ROADS)  
 (20MPH, 30MPH, 40MPH, 50MPH SPEED LIMITS AND  
 DERESTRICTED ROADS) ORDER 20--**

**CYNGOR SIR Y FFLINT GORCHYMYN (AMRYWIOL FFYRDD)  
 (TERFYN CYFLYMDER 20MYA, 30MYA, 40MYA, 50MYA A  
 FFYRDD HEB EU CYFYNGU) 20--**

**Sheet  
 D23  
 Dalen**

**Sheet Revision Number:  
 Rhif Adolgiad Y Ddalen: 1**  
**Sheet Active from:  
 Dalen yn weithredol o: --/--/20--**



© Crown copyright and database rights, 2019. OS 100023386.  
 © Hawlfraint y Goron a hawliau cronfa ddata, 2019. OS 100023386.

1:5000 Scale at A3  
 1:5000 Graddfa ar A3

**Legend / Eglurhad**

- 20 mph / mya
- 30 mph by default of a system of street lighting - Restricted Road status
- 30 mya yn ddiodyn oherwydd system goleuadau stryd - statws Ffordd Gyfyngedig
- 30 mph by Order due to the presence of no street lighting
- 30 mya trwy Orchymyn oherwydd diffyg goleuadau stryd
- 40 mph / mya
- 50 mph / mya
- 60 mph National Speed Limit, due to no street lighting
- 60 mya Terfyn Cyflymder Cenedlaethol, oherwydd diffyg goleuadau stryd
- 60 mph by Order due to the presence of street lighting - De-restricted Road status
- 60 mya trwy Orchymyn oherwydd diffyg goleuadau stryd - statws Ffordd Wedi'i Dadgyfyngu
- 70 mph / mya
- Roads subject to separate Orders
- Ffyrdd sy'n destun Gorchmynion ar wahân
- County Boundary / Ffin y Sir

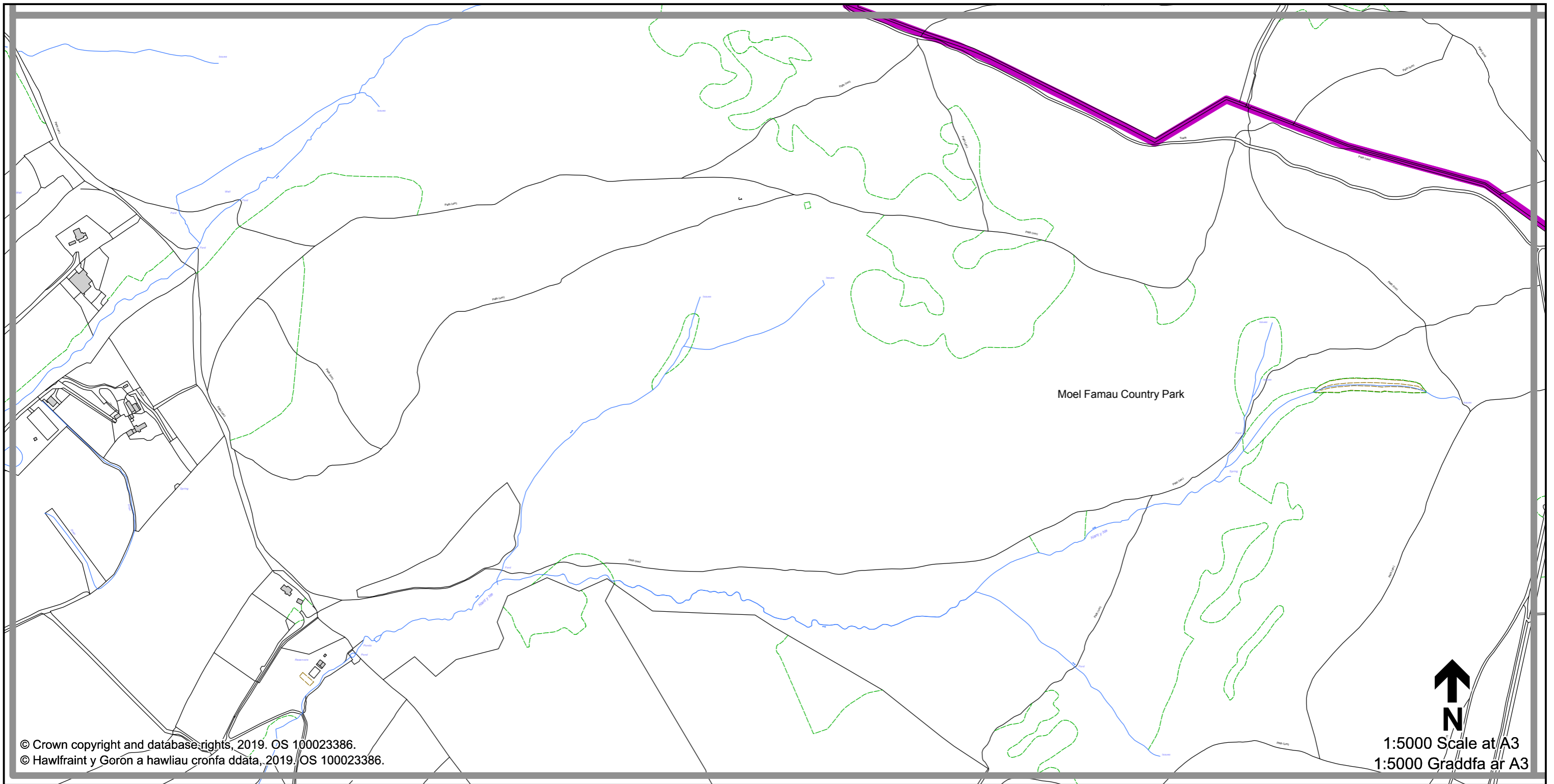


**THE FLINTSHIRE COUNTY COUNCIL (VARIOUS ROADS)  
 (20MPH, 30MPH, 40MPH, 50MPH SPEED LIMITS AND  
 DERESTRICTED ROADS) ORDER 20--**

**CYNGOR SIR Y FFLINT GORCHYMYN (AMRYWIOL FFYRDD)  
 (TERFYN CYFLYMDER 20MYA, 30MYA, 40MYA, 50MYA A  
 FFYRDD HEB EU CYFYNGU) 20--**

**Sheet  
 D24  
 Dalen**

**Sheet Revision Number:  
 Rhif Adolgiad Y Ddalen: 1**  
**Sheet Active from:  
 Dalen yn weithredol o: --/--/20--**



**Legend / Eglurhad**

- 20 mph / mya
- 30 mph by default of a system of street lighting - Restricted Road status
- - - 30 mya yn ddiodyn oherwydd system goleuadau stryd - statws Ffordd Gyfyngedig
- - - 30 mph by Order due to the presence of no street lighting
- - - 30 mya trwy Orchymyn oherwydd diffyg goleuadau stryd
- 40 mph / mya
- 50 mph / mya
- 60 mph National Speed Limit, due to no street lighting
- 60 mya Terfyn Cyflymder Cenedlaethol, oherwydd diffyg goleuadau stryd
- - - 60 mph by Order due to the presence of street lighting - De-restricted Road status
- - - 60 mya trwy Orchymyn oherwydd diffyg goleuadau stryd – statws Ffordd Wedi'i Dadgyfyngu
- ■ ■ 70 mph / mya
- Roads subject to separate Orders
- Ffyrrd sy'n destun Gorchymynion ar wahân
- County Boundary / Ffin y Sir



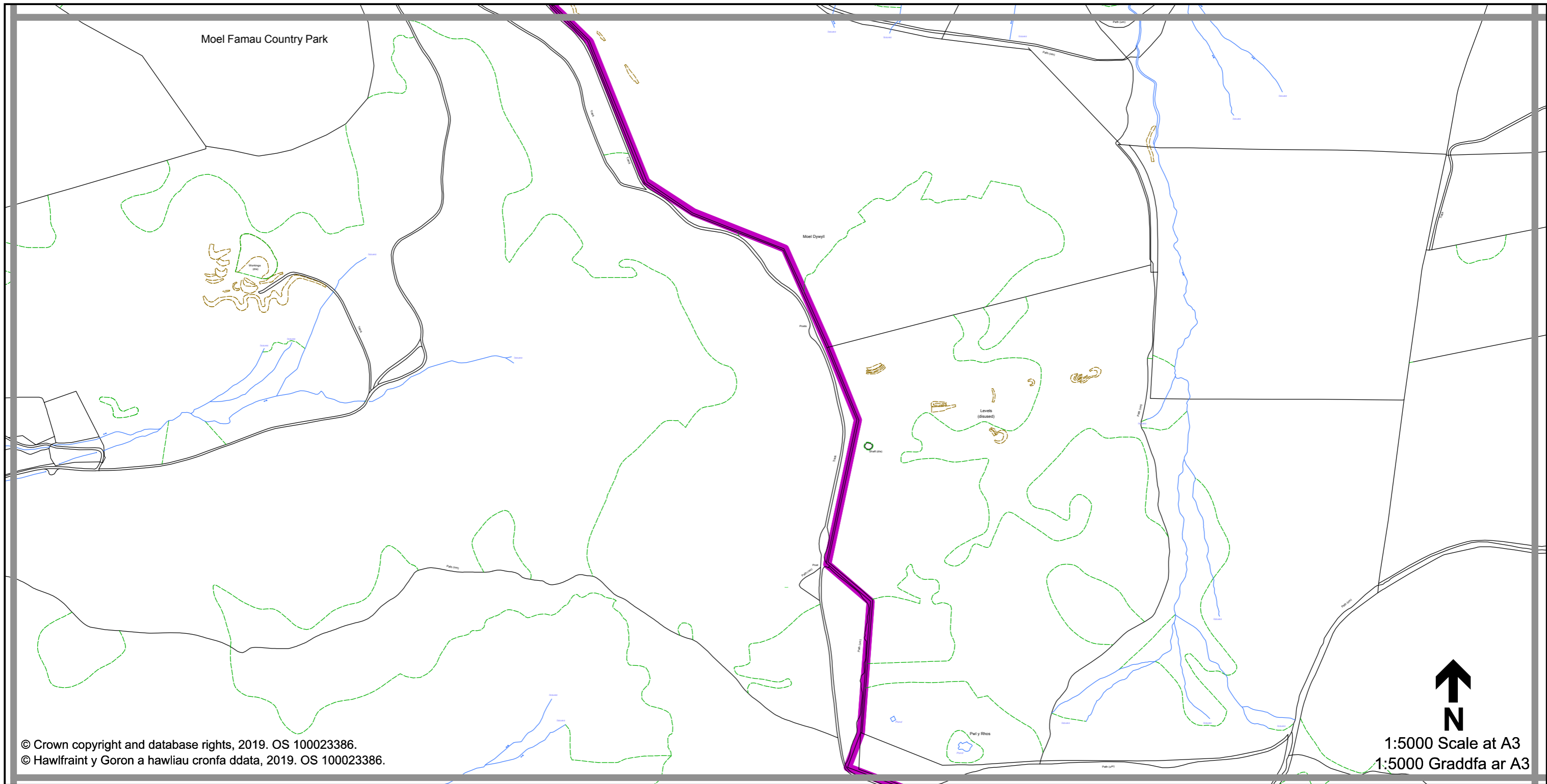
**THE FLINTSHIRE COUNTY COUNCIL (VARIOUS ROADS)  
(20MPH, 30MPH, 40MPH, 50MPH SPEED LIMITS AND  
DERESTRICTED ROADS) ORDER 20--**

**CYNGOR SIR Y FFLINT GORCHYMYN (AMRYWIOL FFYRDD)  
(TERFYN CYFLYMDER 20MYA, 30MYA, 40MYA, 50MYA A  
FFYRDD HEB EU CYFYNGU) 20--**

**Sheet  
E10  
Dalen**

**Sheet Revision Number:  
Rhif Adolgiad Y Ddalen: 1**

**Sheet Active from:  
Dalen yn weithredol o: --/--/20--**



© Crown copyright and database rights, 2019. OS 100023386.  
 © Hawlfraint y Goron a hawliau cronfa ddata, 2019. OS 100023386.

↑  
N  
 1:5000 Scale at A3  
 1:5000 Graddfa ar A3

**Legend / Eglurhad**

- 20 mph / mya
- 30 mph by default of a system of street lighting - Restricted Road status
- 30 mya yn ddiodyn oherwydd system goleuadau stryd - statws Ffordd Gyfyngedig
- 30 mph by Order due to the presence of no street lighting
- 30 mya trwy Orchymyn oherwydd diffyg goleuadau stryd
- 40 mph / mya
- 50 mph / mya
- 60 mph National Speed Limit, due to no street lighting
- 60 mya Terfyn Cyflymder Cenedlaethol, oherwydd diffyg goleuadau stryd
- 60 mph by Order due to the presence of street lighting - De-restricted Road status
- 60 mya trwy Orchymyn oherwydd diffyg goleuadau stryd – statws Ffordd Wedi'i Dadgyfyngu
- 70 mph / mya
- Roads subject to separate Orders
- Ffyrdd sy'n destun Gorchymynion ar wahân
- County Boundary / Ffin y Sir

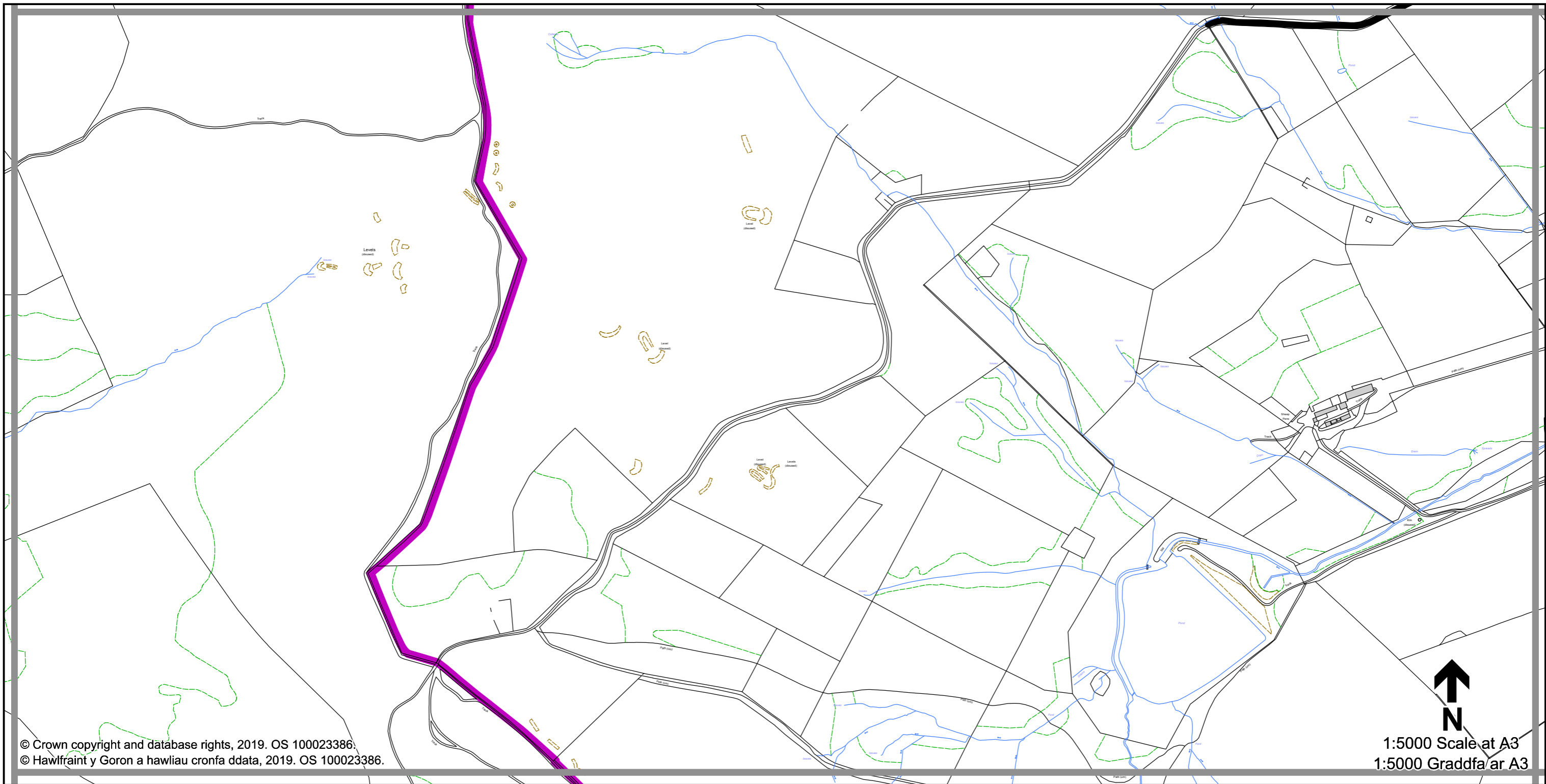


**THE FLINTSHIRE COUNTY COUNCIL (VARIOUS ROADS)  
 (20MPH, 30MPH, 40MPH, 50MPH SPEED LIMITS AND  
 DERESTRICTED ROADS) ORDER 20--**

**CYNGOR SIR Y FFLINT GORCHYMYN (AMRYWIOL FFYRDD)  
 (TERFYN CYFLYMDER 20MYA, 30MYA, 40MYA, 50MYA A  
 FFYRDD HEB EU CYFYNGU) 20--**

**Sheet  
 E11  
 Dalen**

**Sheet Revision Number:  
 Rhif Adolgiad Y Ddalen: 1**  
**Sheet Active from:  
 Dalen yn weithredol o: --/--/20--**



© Crown copyright and database rights, 2019. OS 100023386.  
 © Hawlfraint y Goron a hawliau cronfa ddata, 2019. OS 100023386.

1:5000 Scale at A3  
 1:5000 Graddfa ar A3



**Legend / Eglurhad**

- 20 mph / mya
- 30 mph by default of a system of street lighting - Restricted Road status
- - - 30 mya yn ddiodyn oherwydd system goleuadau stryd - statws Ffordd Gyfyngedig
- - - 30 mph by Order due to the presence of no street lighting
- - - 30 mya trwy Orchymyn oherwydd diffyg goleuadau stryd
- 40 mph / mya
- 50 mph / mya
- 60 mph National Speed Limit, due to no street lighting
- 60 mya Terfyn Cyflymder Cenedlaethol, oherwydd diffyg goleuadau stryd
- - - 60 mph by Order due to the presence of street lighting - De-restricted Road status
- - - 60 mya trwy Orchymyn oherwydd diffyg goleuadau stryd - statws Ffordd Wedi'i Dadgyfyngu
- ■ ■ 70 mph / mya
- Roads subject to separate Orders
- Ffyrrd sy'n destun Gorchymynion ar wahân
- County Boundary / Ffin y Sir

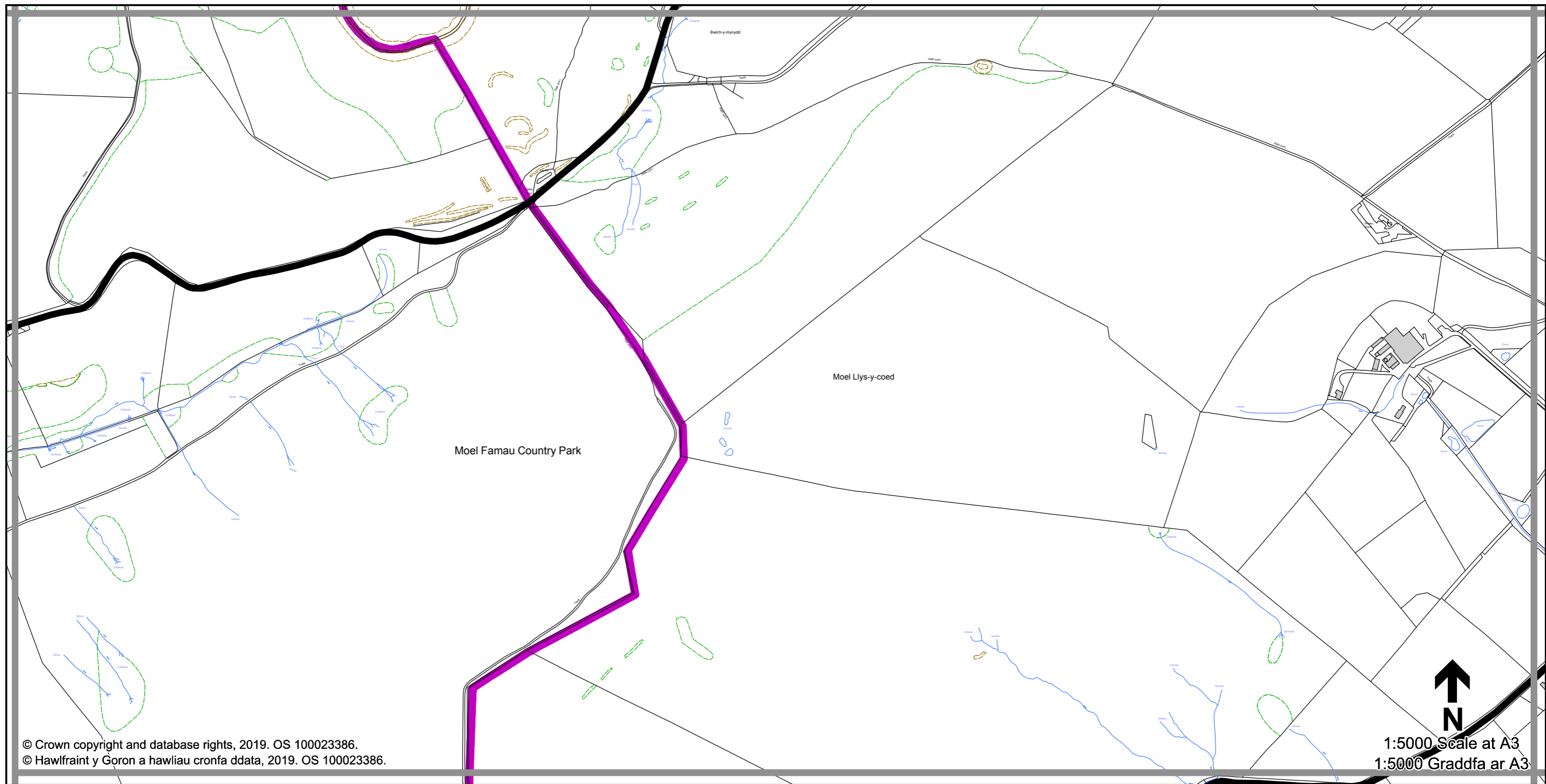


**THE FLINTSHIRE COUNTY COUNCIL (VARIOUS ROADS)  
 (20MPH, 30MPH, 40MPH, 50MPH SPEED LIMITS AND  
 DERESTRICTED ROADS) ORDER 20--**

**CYNGOR SIR Y FFLINT GORCHYMYN (AMRYWIOL FFYRDD)  
 (TERFYN CYFLYMDER 20MYA, 30MYA, 40MYA, 50MYA A  
 FFYRDD HEB EU CYFYNGU) 20--**

**Sheet  
 E12  
 Dalen**

**Sheet Revision Number:  
 Rhif Adolgiad Y Ddalen: 1**  
**Sheet Active from:  
 Dalen yn weithredol o: --/--/20--**



© Crown copyright and database rights, 2019. OS 100023386.  
 © Hawlfraint y Goron a hawliau cronfa ddata, 2019. OS 100023386.

1:5000 Scale at A3  
 1:5000 Graddfa ar A3

**Legend / Eglurhad**

- 20 mph / mya
- 30 mph by default of a system of street lighting - Restricted Road status
- - - 30 mya yn ddiodyn oherwydd system goleuadau stryd - statws Ffordd Gyfyngedig
- . - . 30 mph by Order due to the presence of no street lighting
- . - . 30 mya trwy Orchymyn oherwydd diffyg goleuadau stryd
- 40 mph / mya
- 50 mph / mya
- 60 mph National Speed Limit, due to no street lighting
- - - 60 mya Terfyn Cyflymder Cenedlaethol, oherwydd diffyg goleuadau stryd
- . - . 60 mph by Order due to the presence of street lighting - De-restricted Road status
- . - . 60 mya trwy Orchymyn oherwydd diffyg goleuadau stryd – statws Ffordd Wedi'i Dadgyfyngu
- ■ ■ 70 mph / mya
- Roads subject to separate Orders
- Ffyrdd sy'n destun Gorchmynion ar wahân
- County Boundary / Ffin y Sir

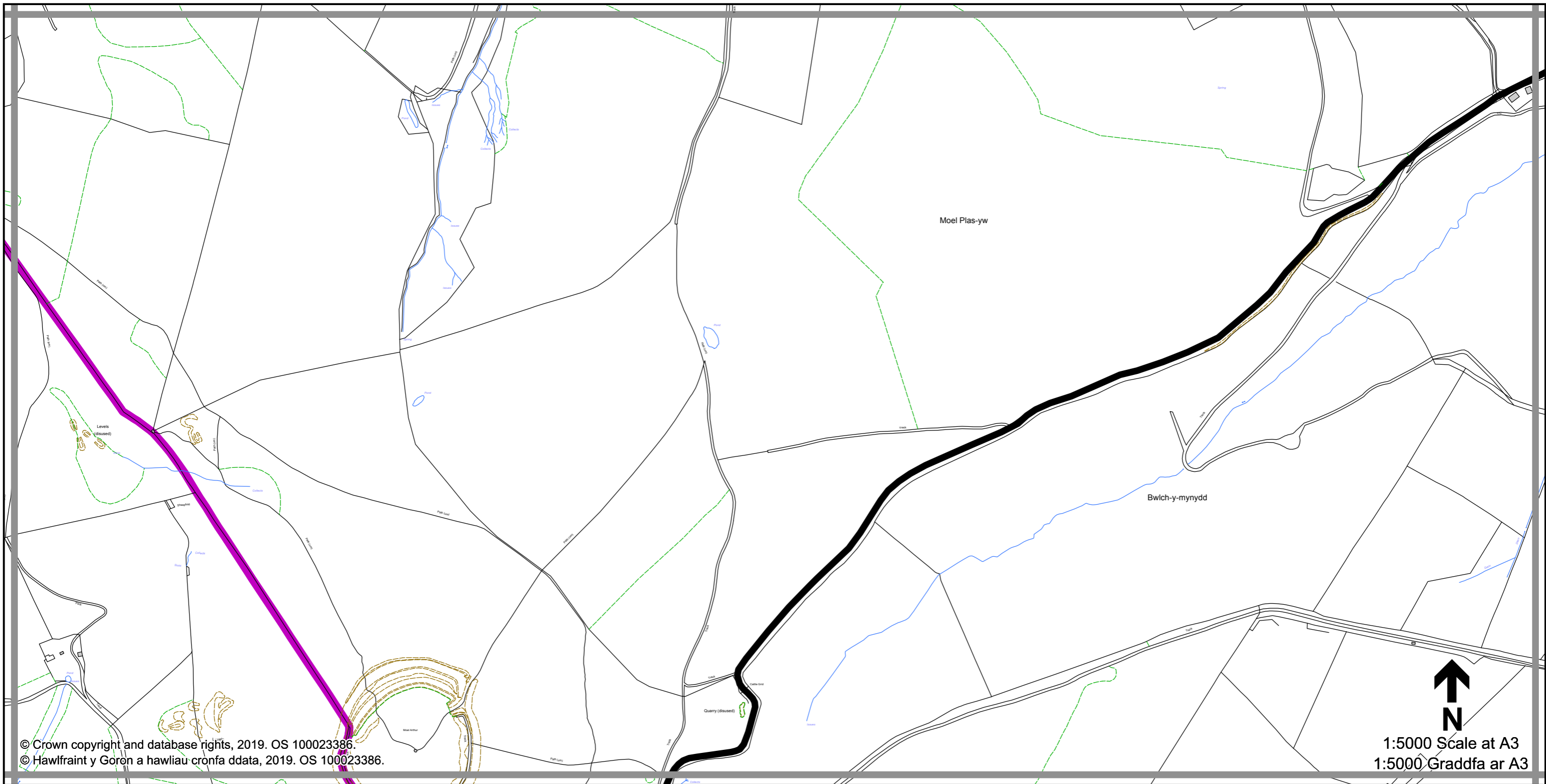


**THE FLINTSHIRE COUNTY COUNCIL (VARIOUS ROADS)  
 (20MPH, 30MPH, 40MPH, 50MPH SPEED LIMITS AND  
 DERESTRICTED ROADS) ORDER 20--**

**CYNGOR SIR Y FFLINT GORCHYMYN (AMRYWIOL FFYRDD)  
 (TERFYN CYFLYMDER 20MYA, 30MYA, 40MYA, 50MYA A  
 FFYRDD HEB EU CYFYNGU) 20--**

**Sheet  
 E13  
 Dalen**

**Sheet Revision Number:  
 Rhif Adolgiad Y Ddalen: 1**  
**Sheet Active from:  
 Dalen yn weithredol o: --/--/20--**



**Legend / Eglurhad**

- 20 mph / mya
- 30 mph by default of a system of street lighting - Restricted Road status  
30 mya yn ddiofyn oherwydd system goleuadau stryd - statws Ffordd Gyfyngedig
- 30 mph by Order due to the presence of no street lighting  
30 mya trwy Orchymyn oherwydd diffyg goleuadau stryd
- 40 mph / mya
- 50 mph / mya
- 60 mph National Speed Limit, due to no street lighting  
60 mya Terfyn Cyflymder Cenedlaethol, oherwydd diffyg goleuadau stryd
- 60 mph by Order due to the presence of street lighting - De-restricted Road status  
60 mya trwy Orchymyn oherwydd diffyg goleuadau stryd - statws Ffordd Wedi'i Dadgyfyngu
- 70 mph / mya
- Roads subject to separate Orders  
Ffyrdd sy'n destun Gorchymynion ar wahân
- County Boundary / Ffin y Sir



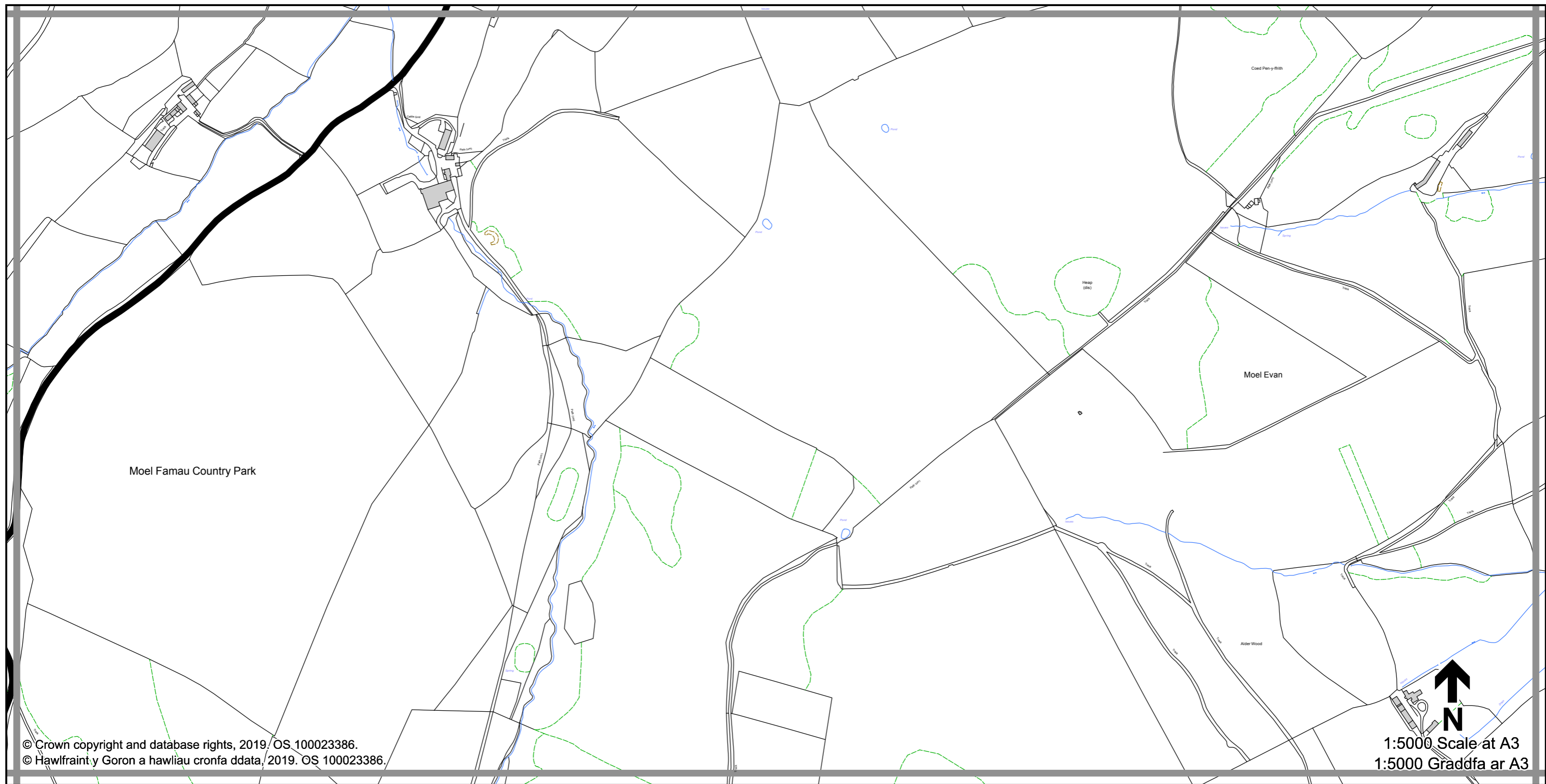
**THE FLINTSHIRE COUNTY COUNCIL (VARIOUS ROADS)  
 (20MPH, 30MPH, 40MPH, 50MPH SPEED LIMITS AND  
 DERESTRICTED ROADS) ORDER 20--**

**CYNGOR SIR Y FFLINT GORCHYMYN (AMRYWIOL FFYRDD)  
 (TERFYN CYFLYMDER 20MYA, 30MYA, 40MYA, 50MYA A  
 FFYRDD HEB EU CYFYNGU) 20--**

**Sheet  
 E14  
 Dalen**

**Sheet Revision Number:  
 Rhif Adolgiad Y Ddalen: 1**  
**Sheet Active from:  
 Dalen yn weithredol o: --/--/20--**





© Crown copyright and database rights, 2019. OS 100023386.  
 © Hawlfraint y Goron a hawliau cronfa ddata, 2019. OS 100023386.

1:5000 Scale at A3  
 1:5000 Graddfa ar A3

**Legend / Eglurhad**

- 20 mph / mya
- 30 mph by default of a system of street lighting - Restricted Road status
- 30 mya yn ddiodyn oherwydd system goleuadau stryd - statws Ffordd Gyfyngedig
- 30 mph by Order due to the presence of no street lighting
- 30 mya trwy Orchymyn oherwydd diffyg goleuadau stryd
- 40 mph / mya
- 50 mph / mya
- 60 mph National Speed Limit, due to no street lighting
- 60 mya Terfyn Cyflymder Cenedlaethol, oherwydd diffyg goleuadau stryd
- 60 mph by Order due to the presence of street lighting - De-restricted Road status
- 60 mya trwy Orchymyn oherwydd diffyg goleuadau stryd – statws Ffordd Wedi'i Dadgyfyngu
- 70 mph / mya
- Roads subject to separate Orders
- Ffyrdd sy'n destun Gorchmynion ar wahân
- County Boundary / Ffin y Sir

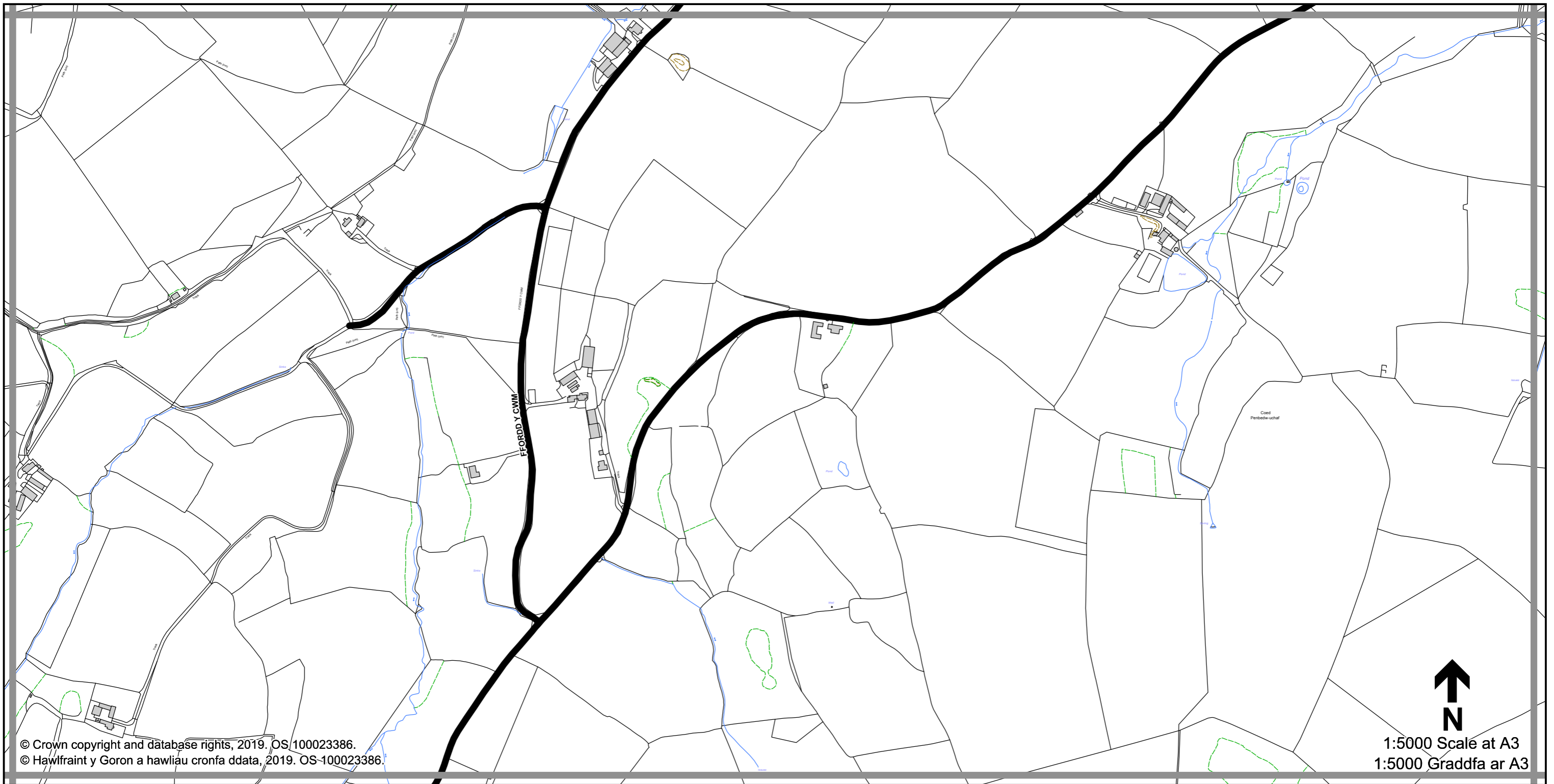


**THE FLINTSHIRE COUNTY COUNCIL (VARIOUS ROADS)  
 (20MPH, 30MPH, 40MPH, 50MPH SPEED LIMITS AND  
 DERESTRICTED ROADS) ORDER 20--**

**CYNGOR SIR Y FFLINT GORCHYMYN (AMRYWIOL FFYRDD)  
 (TERFYN CYFLYMDER 20MYA, 30MYA, 40MYA, 50MYA A  
 FFYRDD HEB EU CYFYNGU) 20--**

**Sheet  
 E15  
 Dalen**

**Sheet Revision Number:  
 Rhif Adolgiad Y Ddalen: 1**  
**Sheet Active from:  
 Dalen yn weithredol o: --/--/20--**



© Crown copyright and database rights, 2019. OS 100023386.  
 © Hawlfraint y Goron a hawliau cronfa ddata, 2019. OS-100023386.

↑  
N  
 1:5000 Scale at A3  
 1:5000 Graddfa ar A3

**Legend / Eglurhad**

- 20 mph / mya
- 30 mph by default of a system of street lighting - Restricted Road status
- - - 30 mya yn ddiodyn oherwydd system goleuadau stryd - statws Ffordd Gyfyngedig
- - - 30 mph by Order due to the presence of no street lighting
- - - 30 mya trwy Orchymyn oherwydd diffyg goleuadau stryd
- 40 mph / mya
- 50 mph / mya
- 60 mph National Speed Limit, due to no street lighting
- 60 mya Terfyn Cyflymder Cenedlaethol, oherwydd diffyg goleuadau stryd
- - - 60 mph by Order due to the presence of street lighting - De-restricted Road status
- - - 60 mya trwy Orchymyn oherwydd diffyg goleuadau stryd - statws Ffordd Wedi'i Dadgyfyngu
- ■ ■ 70 mph / mya
- Roads subject to separate Orders
- Ffyrrdd sy'n destun Gorchymynion ar wahân
- County Boundary / Ffin y Sir

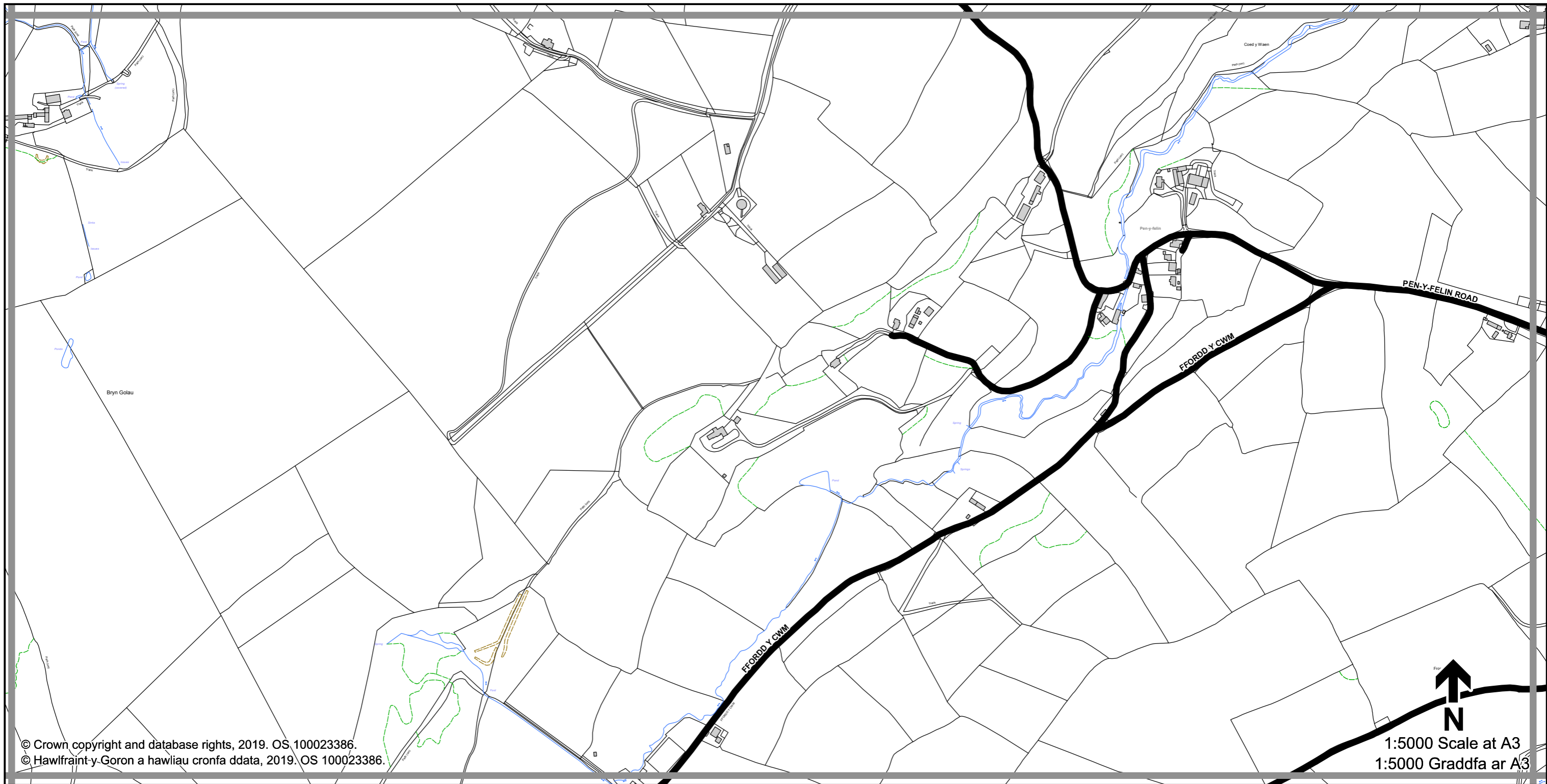


**THE FLINTSHIRE COUNTY COUNCIL (VARIOUS ROADS)  
 (20MPH, 30MPH, 40MPH, 50MPH SPEED LIMITS AND  
 DERESTRICTED ROADS) ORDER 20--**

**CYNGOR SIR Y FFLINT GORCHYMYN (AMRYWIOL FFYRDD)  
 (TERFYN CYFLYMDER 20MYA, 30MYA, 40MYA, 50MYA A  
 FFYRDD HEB EU CYFYNGU) 20--**

**Sheet  
 E16  
 Dalen**

**Sheet Revision Number:  
 Rhif Adolgiad Y Ddalen: 1**  
**Sheet Active from:  
 Dalen yn weithredol o: --/--/20--**



© Crown copyright and database rights, 2019. OS 100023386.  
 © Hawlfraint-y-Goron a hawliau cronfa ddata, 2019. OS 100023386.

1:5000 Scale at A3  
 1:5000 Graddfa ar A3

**Legend / Eglurhad**

- 20 mph / mya
- 30 mph by default of a system of street lighting - Restricted Road status
- - - 30 mya yn ddiodyn oherwydd system goleuadau stryd - statws Ffordd Gyfyngedig
- · - · 30 mph by Order due to the presence of no street lighting
- · - · 30 mya trwy Orchymyn oherwydd diffyg goleuadau stryd
- 40 mph / mya
- 50 mph / mya
- 60 mph National Speed Limit, due to no street lighting
- 60 mya Terfyn Cyflymder Cenedlaethol, oherwydd diffyg goleuadau stryd
- - - 60 mph by Order due to the presence of street lighting - De-restricted Road status
- - - 60 mya trwy Orchymyn oherwydd diffyg goleuadau stryd - statws Ffordd Wedi'i Dadgyfyngu
- ■ ■ 70 mph / mya
- Roads subject to separate Orders
- Ffyrrd sy'n destun Gorchmynion ar wahân
- County Boundary / Ffin y Sir

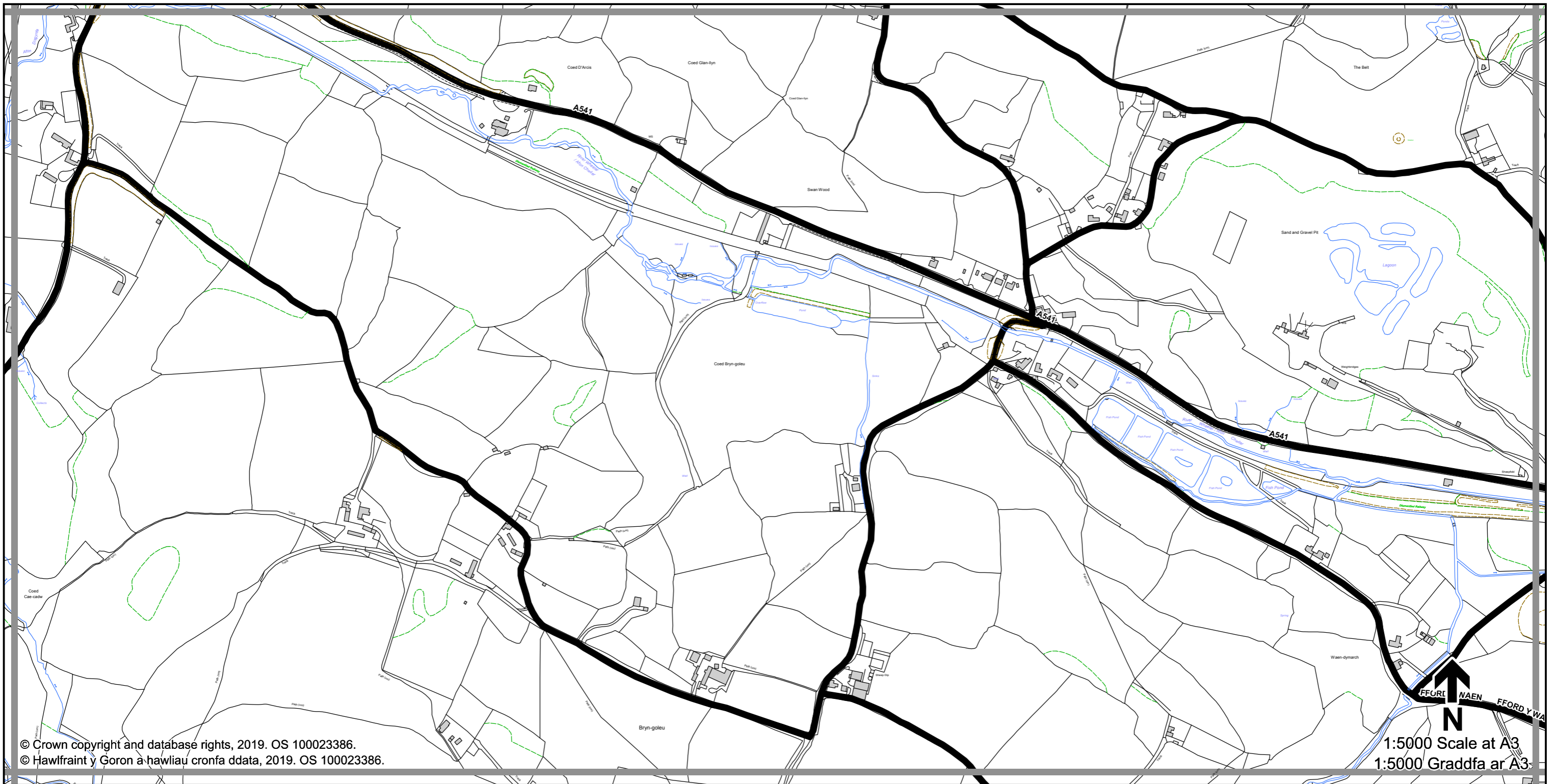


**THE FLINTSHIRE COUNTY COUNCIL (VARIOUS ROADS)  
 (20MPH, 30MPH, 40MPH, 50MPH SPEED LIMITS AND  
 DERESTRICTED ROADS) ORDER 20--**

**CYNGOR SIR Y FFLINT GORCHYMYN (AMRYWIOL FFYRDD)  
 (TERFYN CYFLYMDER 20MYA, 30MYA, 40MYA, 50MYA A  
 FFYRDD HEB EU CYFYNGU) 20--**

**Sheet  
 E17  
 Dalen**

**Sheet Revision Number:  
 Rhif Adolgiad Y Ddalen: 1**  
**Sheet Active from:  
 Dalen yn weithredol o: --/--/20--**



**Legend / Eglurhad**

- 20 mph / mya
- 30 mph by default of a system of street lighting - Restricted Road status
- - - 30 mya yn ddiodyn oherwydd system goleuadau stryd - statws Ffordd Gyfyngedig
- - - 30 mph by Order due to the presence of no street lighting
- - - 30 mya trwy Orchymyn oherwydd diffyg goleuadau stryd
- 40 mph / mya
- 50 mph / mya
- 60 mph National Speed Limit, due to no street lighting
- 60 mya Terfyn Cyflymder Cenedlaethol, oherwydd diffyg goleuadau stryd
- 60 mph by Order due to the presence of street lighting - De-restricted Road status
- 60 mya trwy Orchymyn oherwydd diffyg goleuadau stryd - statws Ffordd Wedi'i Dadgyfyngu
- 70 mph / mya
- Roads subject to separate Orders
- Ffyrrd sy'n destun Gorchymynion ar wahân
- County Boundary / Ffin y Sir

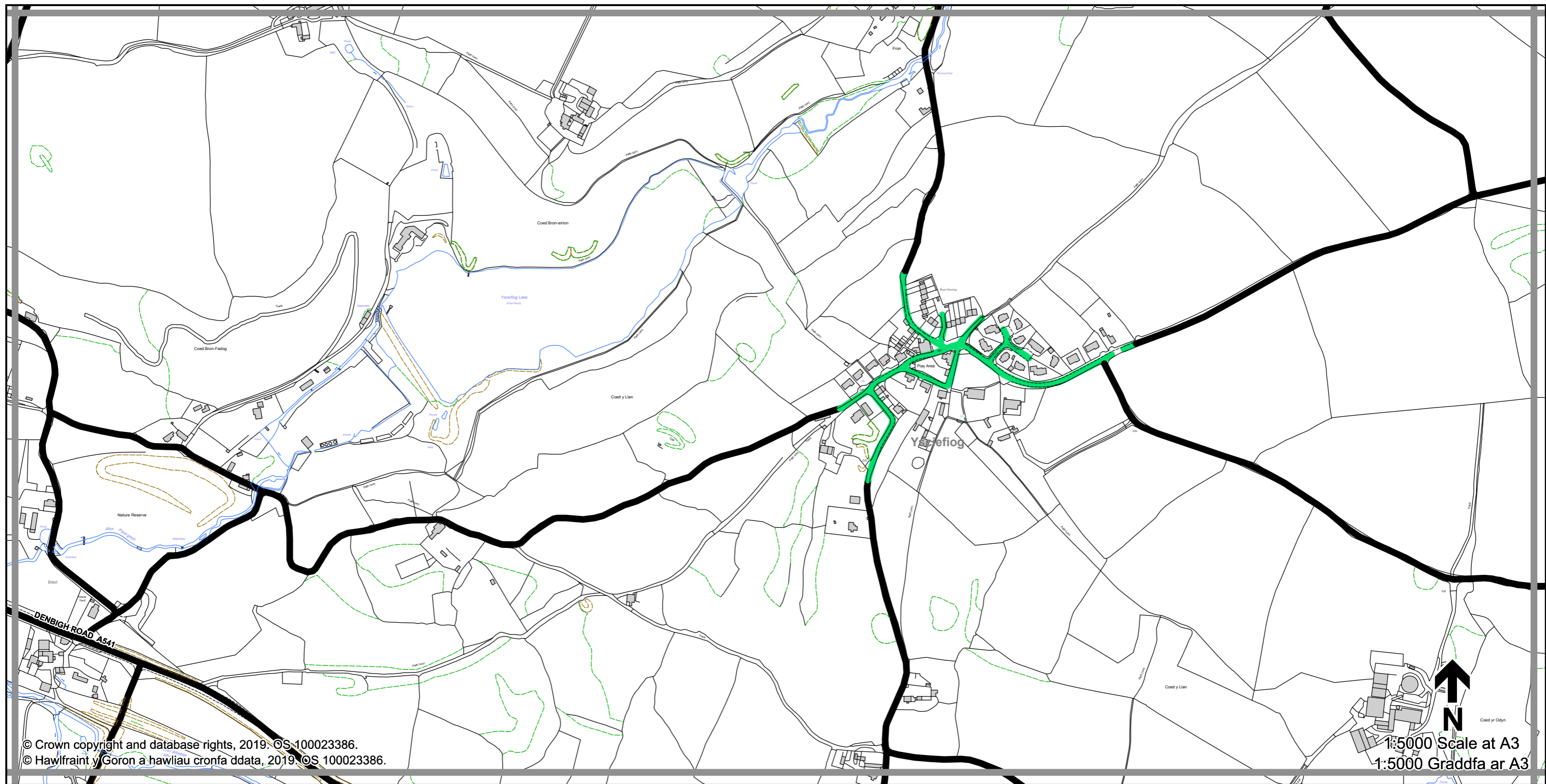


**THE FLINTSHIRE COUNTY COUNCIL (VARIOUS ROADS)  
 (20MPH, 30MPH, 40MPH, 50MPH SPEED LIMITS AND  
 DERESTRICTED ROADS) ORDER 20--**

**CYNGOR SIR Y FFLINT GORCHYMYN (AMRYWIOL FFYRDD)  
 (TERFYN CYFLYMDER 20MYA, 30MYA, 40MYA, 50MYA A  
 FFYRDD HEB EU CYFYNGU) 20--**

**Sheet  
 E18  
 Dalen**

**Sheet Revision Number:  
 Rhif Adolgiad Y Ddalen: 1**  
**Sheet Active from:  
 Dalen yn weithredol o: --/--/20--**



© Crown copyright and database rights, 2019. OS 100023386.  
 © Hawlfraint y Goron a hawliau cronfa ddata, 2019. OS 100023386.

1:5000 Scale at A3  
 1:5000 Graddfa ar A3

**Legend / Eglurhad**

- 20 mph / mya
- 30 mph by default of a system of street lighting - Restricted Road status
- - - 30 mya yn ddiodyn oherwydd system goleuadau stryd - statws Ffordd Gyfyngedig
- · - · 30 mph by Order due to the presence of no street lighting
- · - · 30 mya trwy Orchymyn oherwydd diffyg goleuadau stryd
- 40 mph / mya
- 50 mph / mya
- 60 mph National Speed Limit, due to no street lighting
- 60 mya Terfyn Cyflymder Cenedlaethol, oherwydd diffyg goleuadau stryd
- - - 60 mph by Order due to the presence of street lighting - De-restricted Road status
- - - 60 mya trwy Orchymyn oherwydd diffyg goleuadau stryd - statws Ffordd Wedi'i Dadgyfyngu
- ■ ■ 70 mph / mya
- Roads subject to separate Orders
- Ffyrdd sy'n destun Gorchmynion ar wahân
- County Boundary / Ffin y Sir

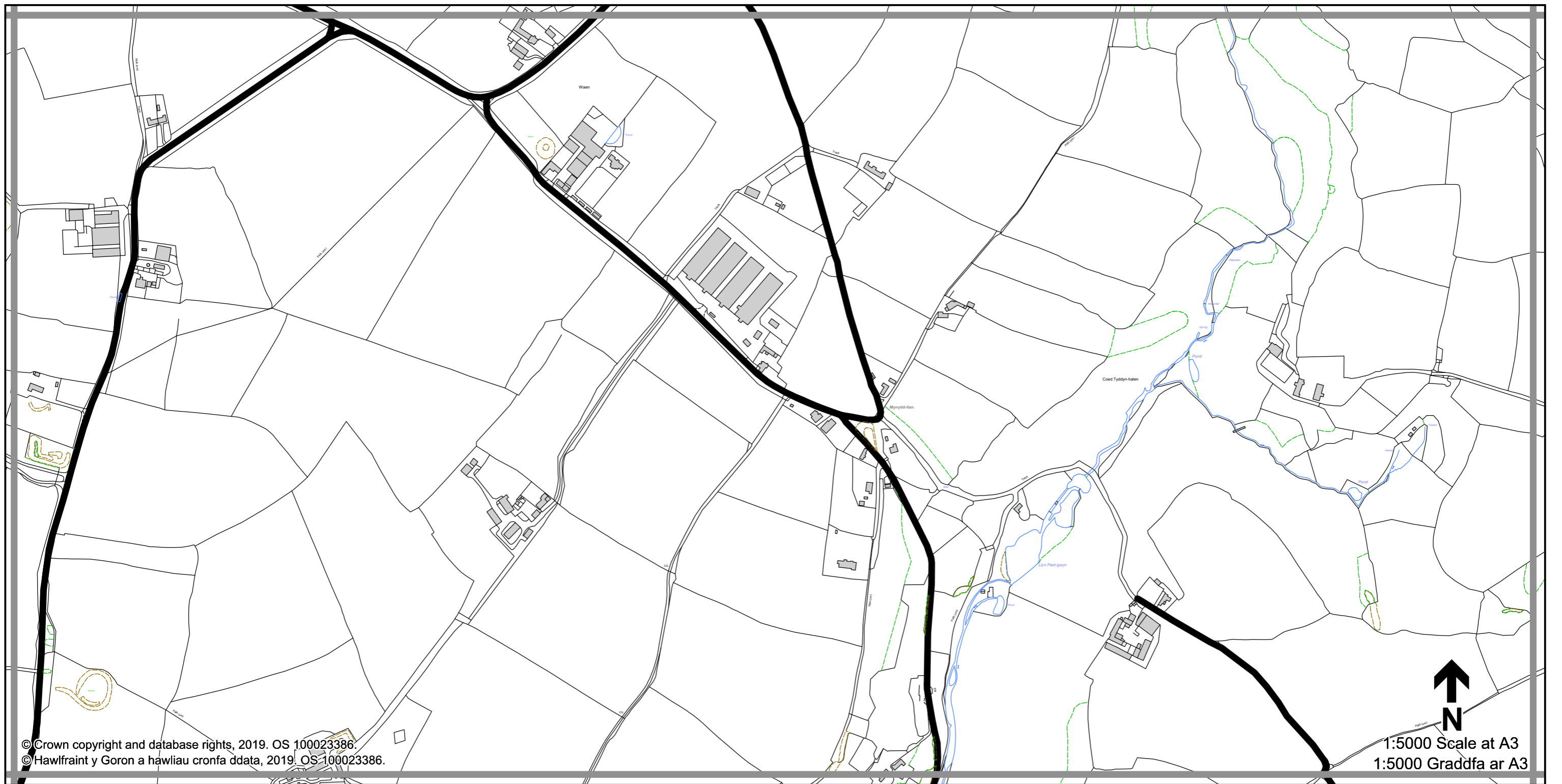


**THE FLINTSHIRE COUNTY COUNCIL (VARIOUS ROADS)  
 (20MPH, 30MPH, 40MPH, 50MPH SPEED LIMITS AND  
 DERESTRICTED ROADS) ORDER 20--**

**CYNGOR SIR Y FFLINT GORCHYMYN (AMRYWIOL FFYRDD)  
 (TERFYN CYFLYMDER 20MYA, 30MYA, 40MYA, 50MYA A  
 FFYRDD HEB EU CYFYNGU) 20--**

**Sheet  
 E19  
 Dalen**

**Sheet Revision Number:  
 Rhif Adolgiad Y Ddalen: 1**  
**Sheet Active from:  
 Dalen yn weithredol o: --/--/20--**



© Crown copyright and database rights, 2019. OS 100023386.  
 © Hawlfraint y Goron a hawliau cronfa ddata, 2019. OS 100023386.

1:5000 Scale at A3  
 1:5000 Graddfa ar A3

**Legend / Eglurhad**

- 20 mph / mya
- 30 mph by default of a system of street lighting - Restricted Road status
- - - 30 mya yn ddiodyn oherwydd system goleuadau stryd - statws Ffordd Gyfyngedig
- - - 30 mph by Order due to the presence of no street lighting
- - - 30 mya trwy Orchymyn oherwydd diffyg goleuadau stryd
- 40 mph / mya
- 50 mph / mya
- 60 mph National Speed Limit, due to no street lighting
- 60 mya Terfyn Cyflymder Cenedlaethol, oherwydd diffyg goleuadau stryd
- - - 60 mph by Order due to the presence of street lighting - De-restricted Road status
- - - 60 mya trwy Orchymyn oherwydd diffyg goleuadau stryd – statws Ffordd Wedi'i Dadgyfyngu
- ■ ■ 70 mph / mya
- Roads subject to separate Orders
- Ffyrdd sy'n destun Gorchmynion ar wahân
- County Boundary / Ffin y Sir

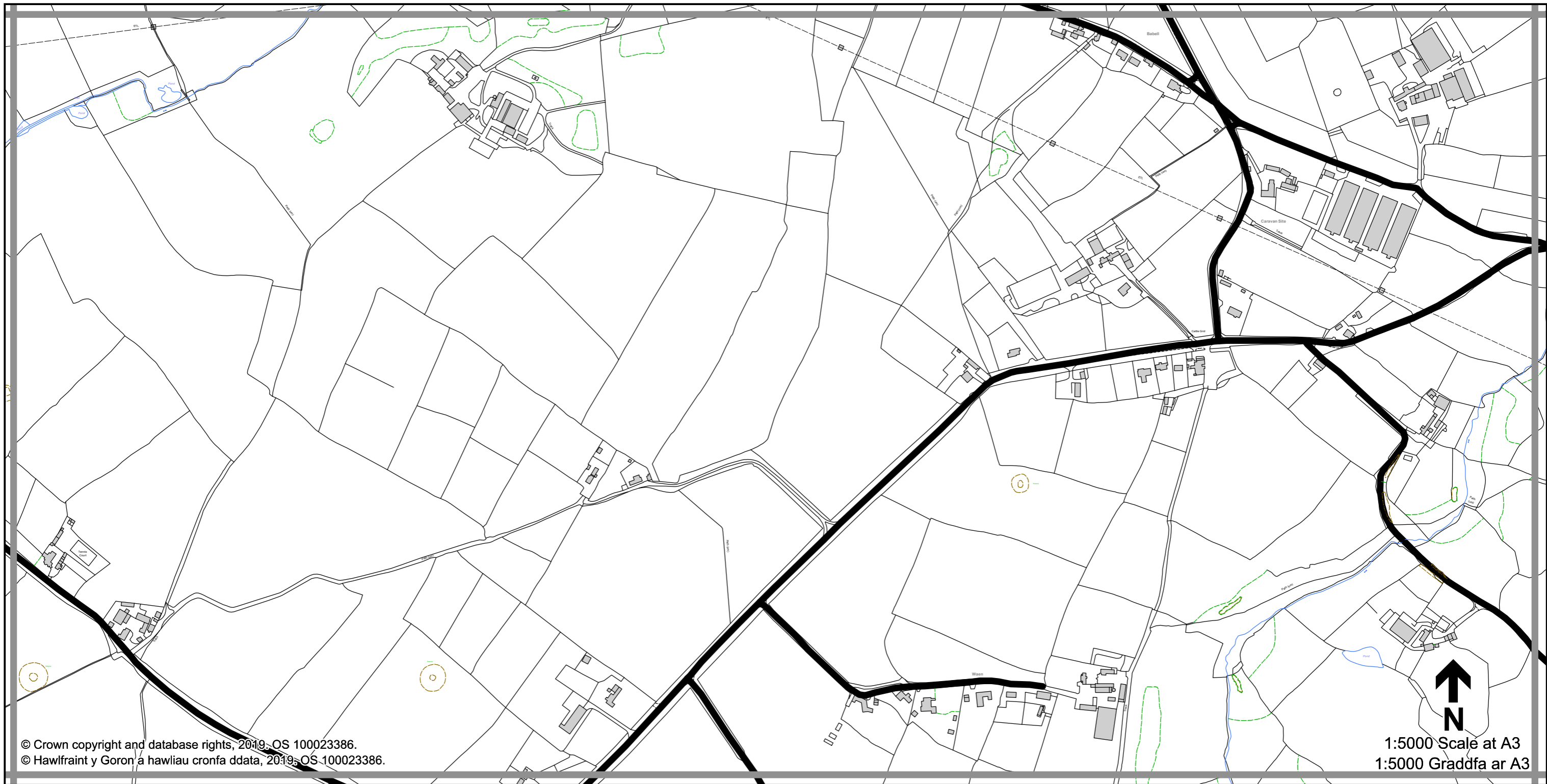


**THE FLINTSHIRE COUNTY COUNCIL (VARIOUS ROADS)  
 (20MPH, 30MPH, 40MPH, 50MPH SPEED LIMITS AND  
 DERESTRICTED ROADS) ORDER 20--**

**CYNGOR SIR Y FFLINT GORCHYMYN (AMRYWIOL FFYRDD)  
 (TERFYN CYFLYMDER 20MYA, 30MYA, 40MYA, 50MYA A  
 FFYRDD HEB EU CYFYNGU) 20--**

**Sheet  
 E20  
 Dalen**

**Sheet Revision Number:  
 Rhif Adolgiad Y Ddalen: 1**  
**Sheet Active from:  
 Dalen yn weithredol o: --/--/20--**



© Crown copyright and database rights, 2019, OS 100023386.  
 © Hawlfraint y Goron a hawliau cronfa ddata, 2019, OS 100023386.

1:5000 Scale at A3  
 1:5000 Graddfa ar A3

**Legend / Eglurhad**

- 20 mph / mya
- 30 mph by default of a system of street lighting - Restricted Road status
- - - 30 mya yn ddiodyn oherwydd system goleuadau stryd - statws Ffordd Gyfyngedig
- - - 30 mph by Order due to the presence of no street lighting
- - - 30 mya trwy Orchymyn oherwydd diffyg goleuadau stryd
- 40 mph / mya
- 50 mph / mya
- 60 mph National Speed Limit, due to no street lighting
- 60 mya Terfyn Cyflymder Cenedlaethol, oherwydd diffyg goleuadau stryd
- - - 60 mph by Order due to the presence of street lighting - De-restricted Road status
- - - 60 mya trwy Orchymyn oherwydd diffyg goleuadau stryd – statws Ffordd Wedi'i Dadgyfyngu
- 70 mph / mya
- Roads subject to separate Orders
- Ffyrdd sy'n destun Gorchmynion ar wahân
- County Boundary / Ffin y Sir

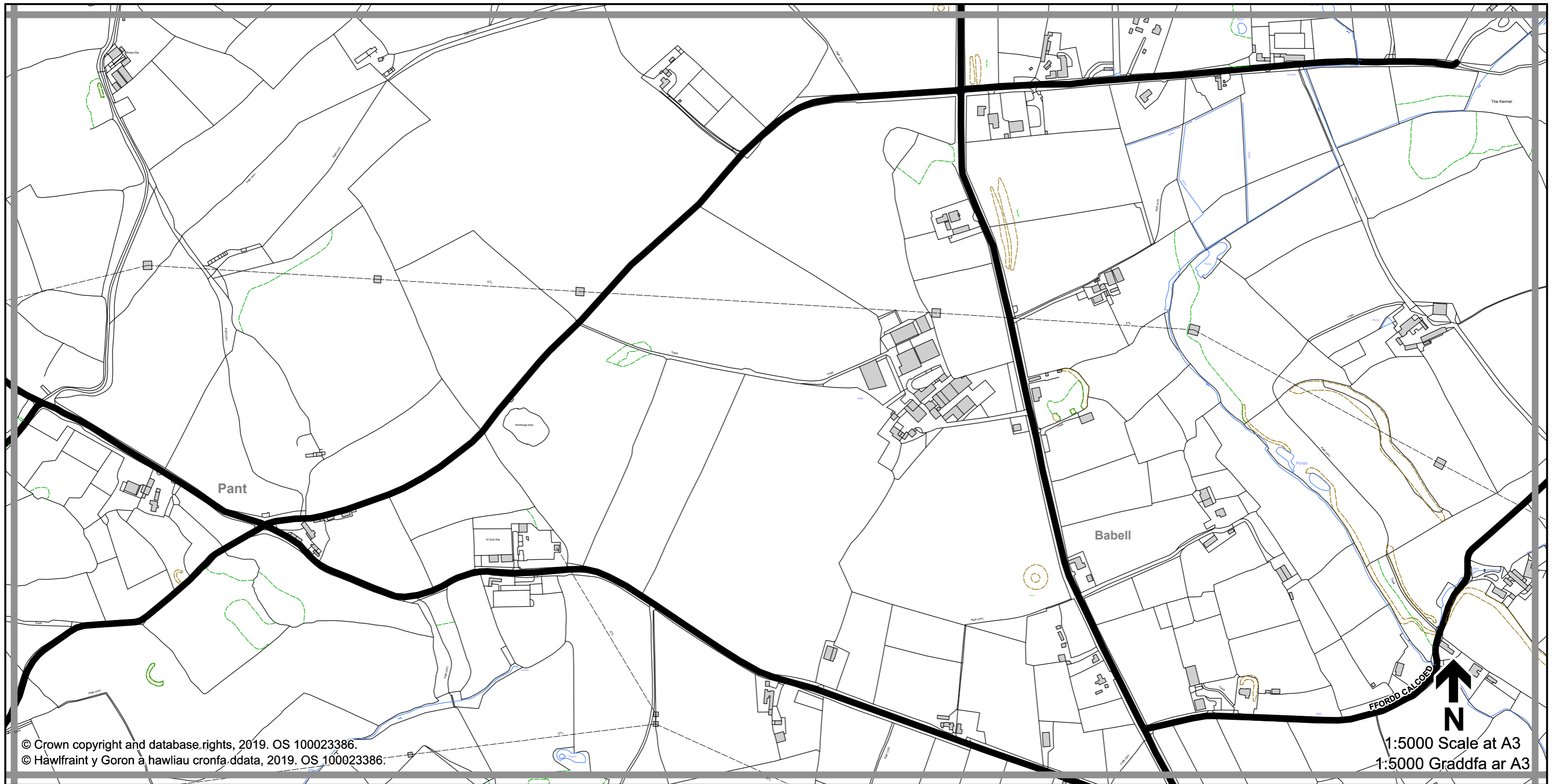


**THE FLINTSHIRE COUNTY COUNCIL (VARIOUS ROADS)  
 (20MPH, 30MPH, 40MPH, 50MPH SPEED LIMITS AND  
 DERESTRICTED ROADS) ORDER 20--**

**CYNGOR SIR Y FFLINT GORCHYMYN (AMRYWIOL FFYRDD)  
 (TERFYN CYFLYMDER 20MYA, 30MYA, 40MYA, 50MYA A  
 FFYRDD HEB EU CYFYNGU) 20--**

**Sheet  
 E21  
 Dalen**

**Sheet Revision Number:  
 Rhif Adolgiad Y Ddalen: 1**  
**Sheet Active from:  
 Dalen yn weithredol o: --/--/20--**



© Crown copyright and database rights, 2019. OS 100023386.  
 © Hawlfraint y Goron a hawliau cronfa.ddata, 2019. OS 100023386.

1:5000 Scale at A3  
 1:5000 Graddfa ar A3

**Legend / Eglurhad**

- 20 mph / mya
- 30 mph by default of a system of street lighting - Restricted Road status
- - - 30 mya yn ddiodyn oherwydd system goleuadau stryd - statws Ffordd Gyfyngedig
- - - 30 mph by Order due to the presence of no street lighting
- - - 30 mya trwy Orchymyn oherwydd diffyg goleuadau stryd
- 40 mph / mya
- 50 mph / mya
- 60 mph National Speed Limit, due to no street lighting
- 60 mya Terfyn Cyflymder Cenedlaethol, oherwydd diffyg goleuadau stryd
- - - 60 mph by Order due to the presence of street lighting - De-restricted Road status
- - - 60 mya trwy Orchymyn oherwydd diffyg goleuadau stryd – statws Ffordd Wedi'i Dadgyfyngu
- ■ ■ 70 mph / mya
- Roads subject to separate Orders
- Ffyrdd sy'n destun Gorchmynion ar wahân
- County Boundary / Ffin y Sir



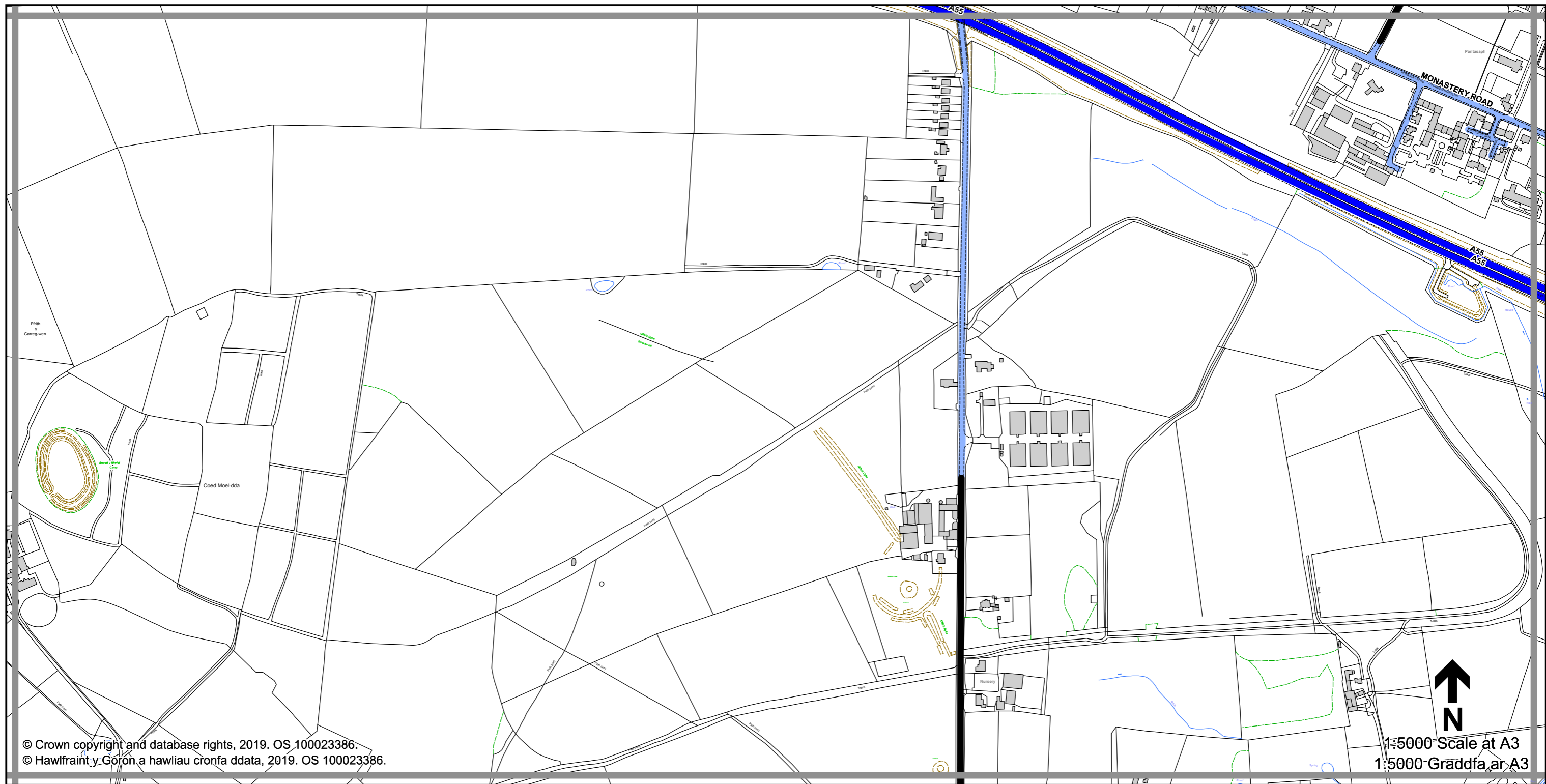
**THE FLINTSHIRE COUNTY COUNCIL (VARIOUS ROADS)  
 (20MPH, 30MPH, 40MPH, 50MPH SPEED LIMITS AND  
 DERESTRICTED ROADS) ORDER 20--**

**CYNGOR SIR Y FFLINT GORCHYMYN (AMRYWIOL FFYRDD)  
 (TERFYN CYFLYMDER 20MYA, 30MYA, 40MYA, 50MYA A  
 FFYRDD HEB EU CYFYNGU) 20--**

**Sheet  
 E22  
 Dalen**

**Sheet Revision Number:  
 Rhif Adolgiad Y Ddalen: 1**  
**Sheet Active from:  
 Dalen yn weithredol o: --/--/20--**





© Crown copyright and database rights, 2019. OS 100023386.  
 © Hawlfraint y Goron a hawliau cronfa ddata, 2019. OS 100023386.

1:5000 Scale at A3  
 1:5000-Graddfa ar A3

**Legend / Eglurhad**

- 20 mph / mya
- 30 mph by default of a system of street lighting - Restricted Road status
- - - 30 mya yn ddiodyn oherwydd system goleuadau stryd - statws Ffordd Gyfyngedig
- · - · 30 mph by Order due to the presence of no street lighting
- · - · 30 mya trwy Orchymyn oherwydd diffyg goleuadau stryd
- 40 mph / mya
- 50 mph / mya
- 60 mph National Speed Limit, due to no street lighting
- 60 mya Terfyn Cyflymder Cenedlaethol, oherwydd diffyg goleuadau stryd
- - - 60 mph by Order due to the presence of street lighting - De-restricted Road status
- · - · 60 mya trwy Orchymyn oherwydd diffyg goleuadau stryd - statws Ffordd Wedi'i Dadgyfyngu
- ■ ■ 70 mph / mya
- Roads subject to separate Orders
- Ffyrdd sy'n destun Gorchmynion ar wahân
- County Boundary / Ffin y Sir

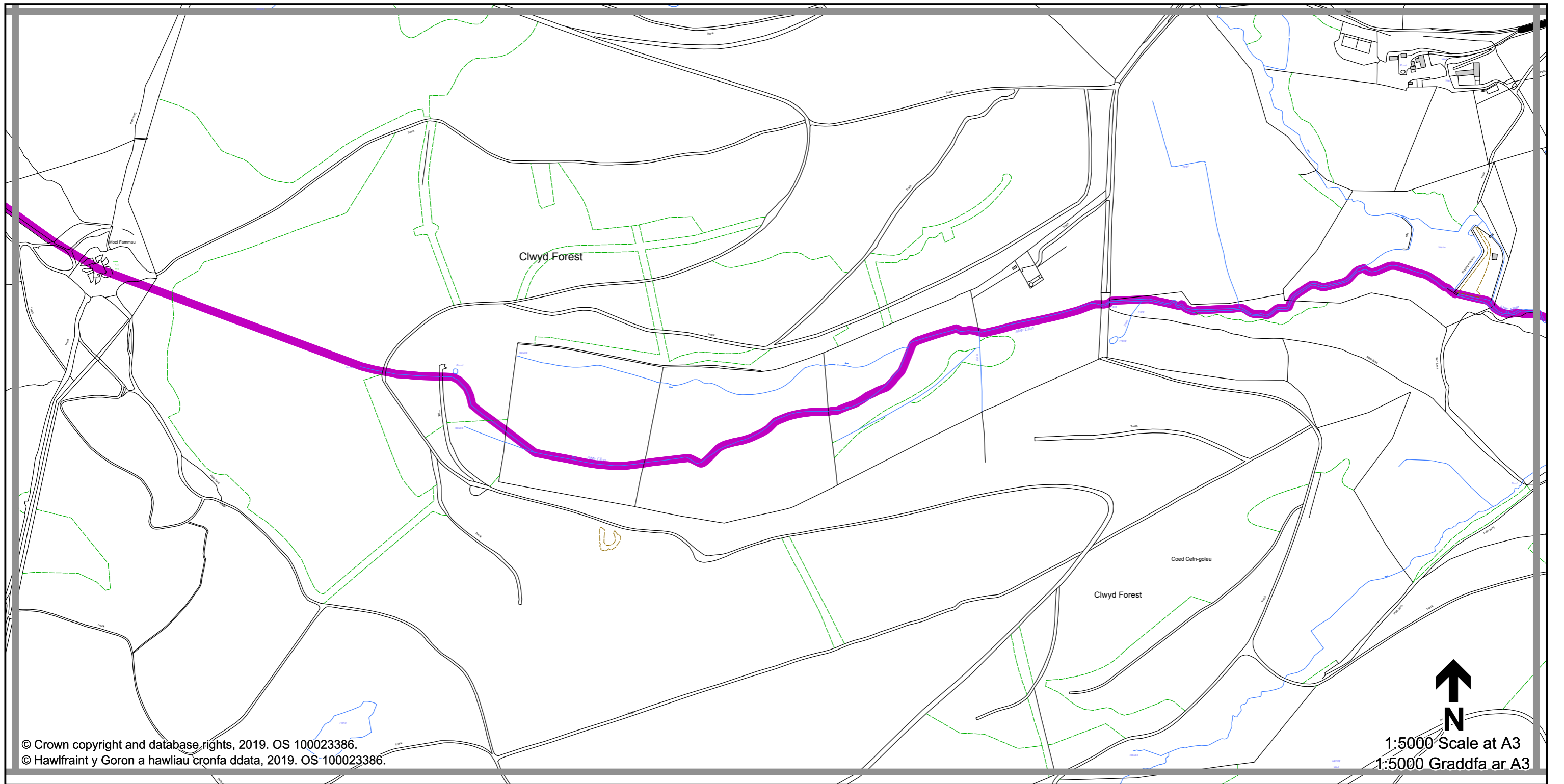


**THE FLINTSHIRE COUNTY COUNCIL (VARIOUS ROADS)  
 (20MPH, 30MPH, 40MPH, 50MPH SPEED LIMITS AND  
 DERESTRICTED ROADS) ORDER 20--**

**CYNGOR SIR Y FFLINT GORCHYMYN (AMRYWIOL FFYRDD)  
 (TERFYN CYFLYMDER 20MYA, 30MYA, 40MYA, 50MYA A  
 FFYRDD HEB EU CYFYNGU) 20--**

**Sheet  
 E23  
 Dalen**

**Sheet Revision Number:  
 Rhif Adolgiad Y Ddalen: 1**  
**Sheet Active from:  
 Dalen yn weithredol o: --/--/20--**



**Legend / Eglurhad**

- 20 mph / mya
- 30 mph by default of a system of street lighting - Restricted Road status
- 30 mya yn ddiodyn oherwydd system goleuadau stryd - statws Ffordd Gyfyngedig
- 30 mph by Order due to the presence of no street lighting
- 30 mya trwy Orchymyn oherwydd diffyg goleuadau stryd
- 40 mph / mya
- 50 mph / mya
- 60 mph National Speed Limit, due to no street lighting
- 60 mya Terfyn Cyflymder Cenedlaethol, oherwydd diffyg goleuadau stryd
- 60 mph by Order due to the presence of street lighting - De-restricted Road status
- 60 mya trwy Orchymyn oherwydd diffyg goleuadau stryd - statws Ffordd Wedi'i Dadgyfyngu
- 70 mph / mya
- Roads subject to separate Orders
- Ffyrdd sy'n destun Gorchmynion ar wahân
- County Boundary / Ffin y Sir



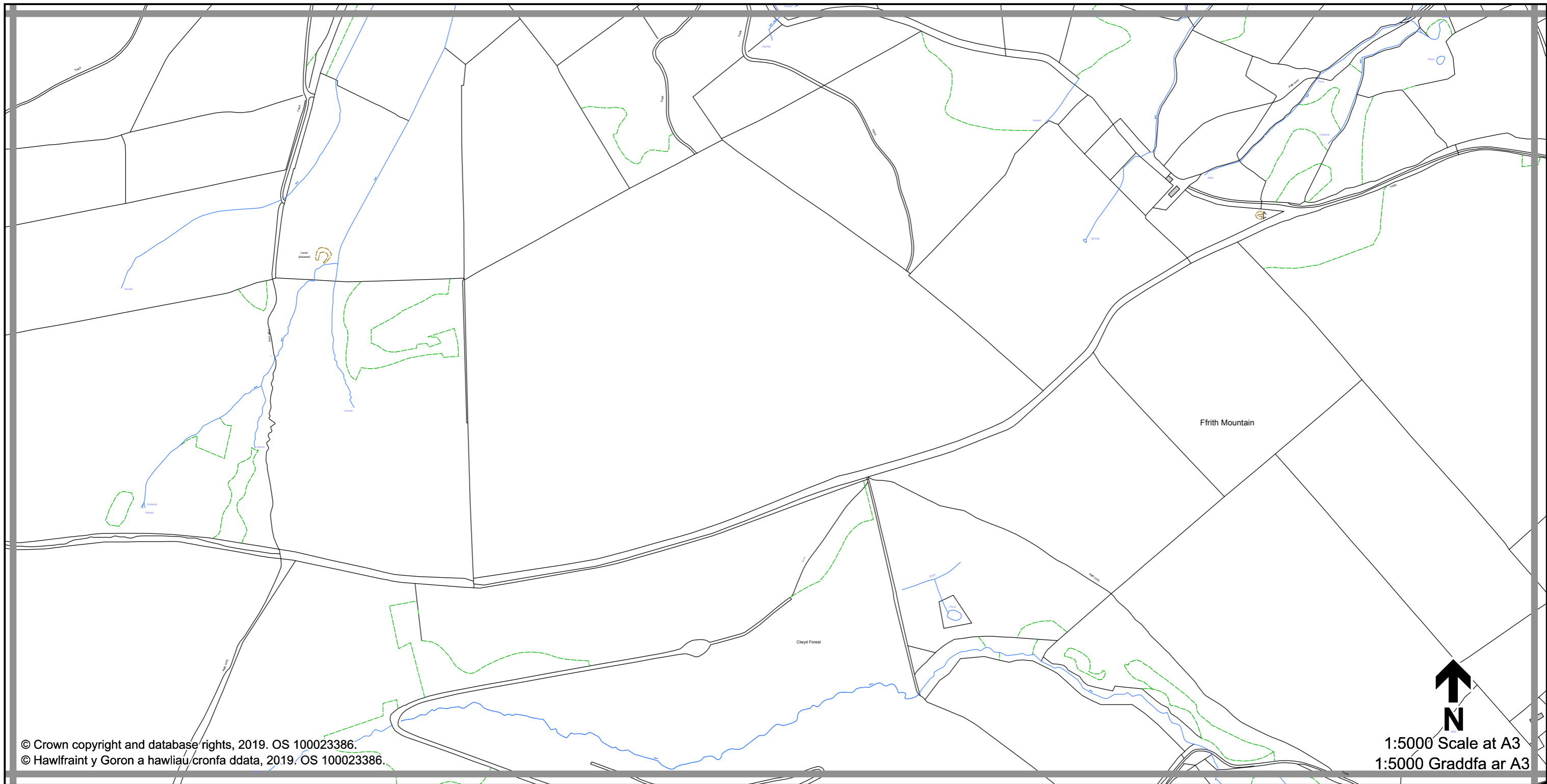
**THE FLINTSHIRE COUNTY COUNCIL (VARIOUS ROADS)  
(20MPH, 30MPH, 40MPH, 50MPH SPEED LIMITS AND  
DERESTRICTED ROADS) ORDER 20--**

**CYNGOR SIR Y FFLINT GORCHYMYN (AMRYWIOL FFYRDD)  
(TERFYN CYFLYMDER 20MYA, 30MYA, 40MYA, 50MYA A  
FFYRDD HEB EU CYFYNGU) 20--**

**Sheet  
F10  
Dalen**

**Sheet Revision Number:  
Rhif Adolgiad Y Ddalen: 1**

**Sheet Active from:  
Dalen yn weithredol o: --/--/20--**



© Crown copyright and database rights, 2019. OS 100023386.  
 © Hawlfraint y Goron a hawliau/cronfa ddata, 2019. OS 100023386.

1:5000 Scale at A3  
 1:5000 Graddfa ar A3

**Legend / Eglurhad**

- 20 mph / mya
- 30 mph by default of a system of street lighting - Restricted Road status
- - - 30 mya yn ddiodyn oherwydd system goleuadau stryd - statws Ffordd Gyfyngedig
- · - · 30 mph by Order due to the presence of no street lighting
- · - · 30 mya trwy Orchymyn oherwydd diffyg goleuadau stryd
- 40 mph / mya
- 50 mph / mya
- 60 mph National Speed Limit, due to no street lighting
- 60 mya Terfyn Cyflymder Cenedlaethol, oherwydd diffyg goleuadau stryd
- - - 60 mph by Order due to the presence of street lighting - De-restricted Road status
- - - 60 mya trwy Orchymyn oherwydd diffyg goleuadau stryd – statws Ffordd Wedi'i Dadgyfyngu
- ■ ■ 70 mph / mya
- Roads subject to separate Orders
- Ffyrdd sy'n destun Gorchymynion ar wahân
- County Boundary / Ffin y Sir



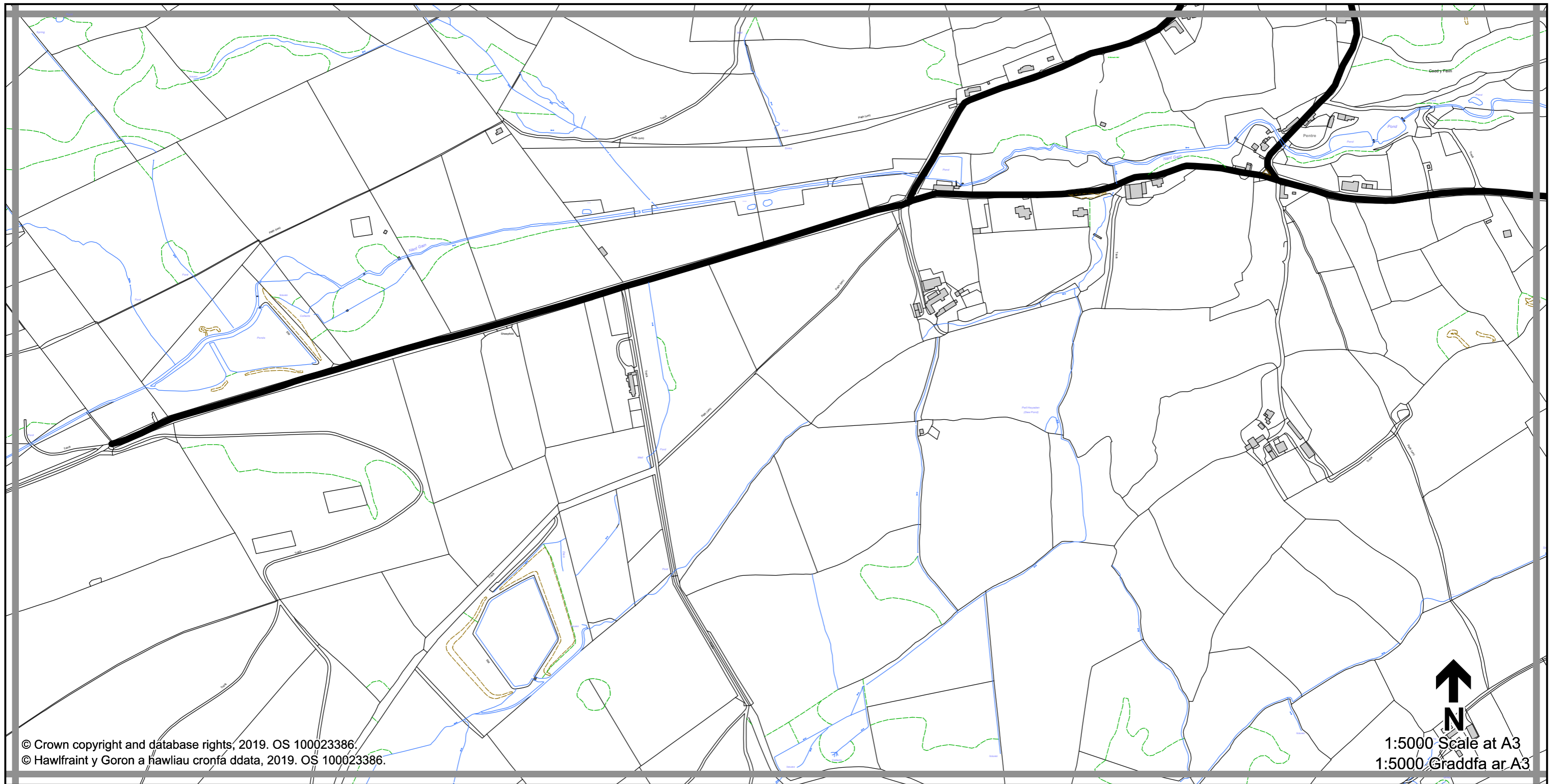
**THE FLINTSHIRE COUNTY COUNCIL (VARIOUS ROADS) (20MPH, 30MPH, 40MPH, 50MPH SPEED LIMITS AND DERESTRICTED ROADS) ORDER 20--**

**CYNGOR SIR Y FFLINT GORCHYMYN (AMRYWIOL FFYRDD) (TERFYN CYFLYMDER 20MYA, 30MYA, 40MYA, 50MYA A FFYRDD HEB EU CYFYNGU) 20--**

**Sheet F11 Dalen**

**Sheet Revision Number: Rhif Adolgiad Y Ddalen: 1**

**Sheet Active from: Dalen yn weithredol o: --/--/20--**



© Crown copyright and database rights, 2019. OS 100023386.  
 © Hawlfraint y Goron a hawliau cronfa ddata, 2019. OS 100023386.

1:5000 Scale at A3  
 1:5000 Graddfa ar A3

**Legend / Eglurhad**

- 20 mph / mya
- 30 mph by default of a system of street lighting - Restricted Road status
- - - 30 mya yn ddiodyn oherwydd system goleuadau stryd - statws Ffordd Gyfyngedig
- - - 30 mph by Order due to the presence of no street lighting
- - - 30 mya trwy Orchymyn oherwydd diffyg goleuadau stryd
- 40 mph / mya
- 50 mph / mya
- 60 mph National Speed Limit, due to no street lighting
- 60 mya Terfyn Cyflymder Cenedlaethol, oherwydd diffyg goleuadau stryd
- - - 60 mph by Order due to the presence of street lighting - De-restricted Road status
- - - 60 mya trwy Orchymyn oherwydd diffyg goleuadau stryd – statws Ffordd Wedi'i Dadgyfyngu
- ■ ■ 70 mph / mya
- Roads subject to separate Orders
- Ffyrdd sy'n destun Gorchmynion ar wahân
- County Boundary / Ffin y Sir

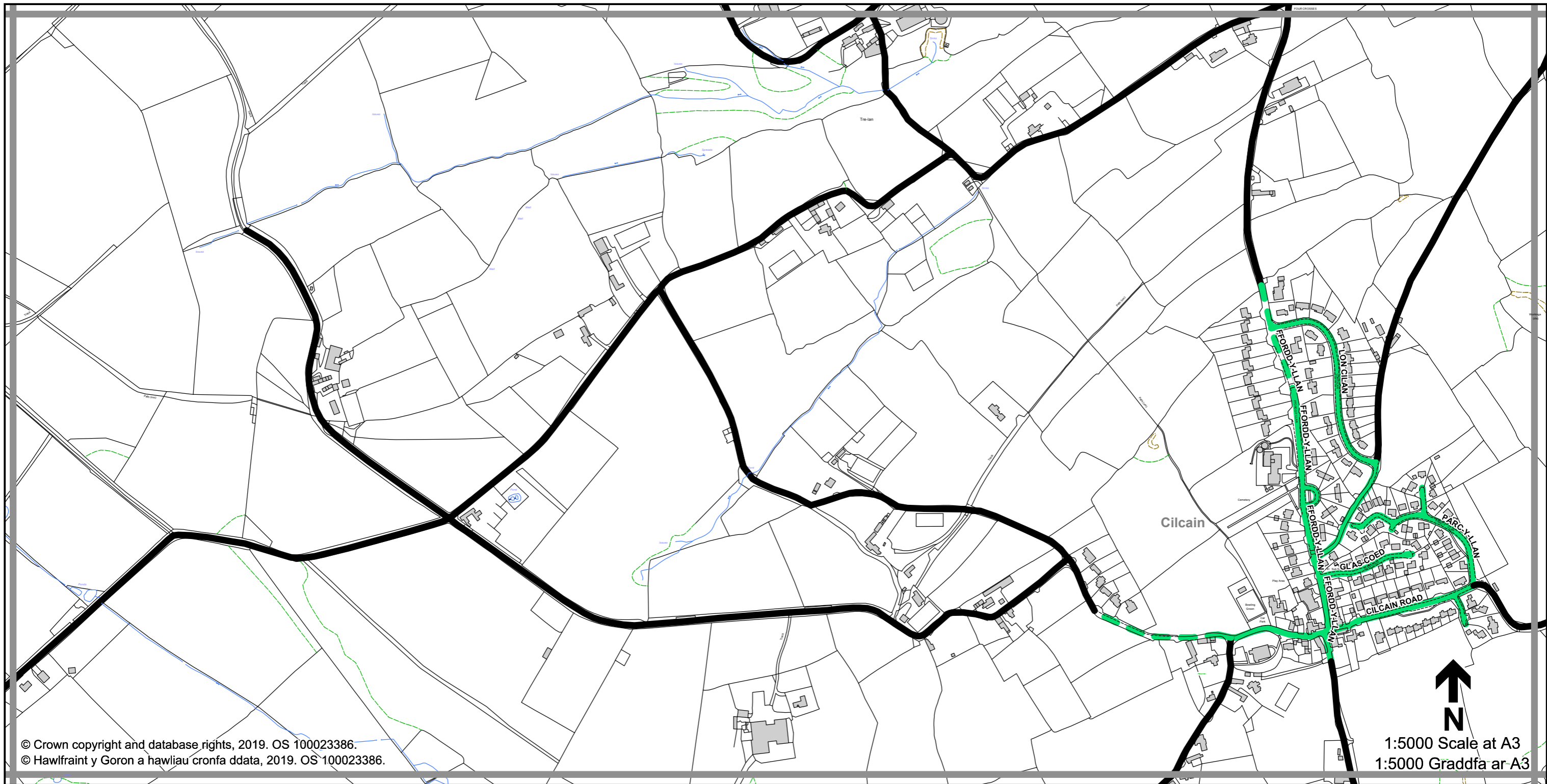


**THE FLINTSHIRE COUNTY COUNCIL (VARIOUS ROADS)  
 (20MPH, 30MPH, 40MPH, 50MPH SPEED LIMITS AND  
 DERESTRICTED ROADS) ORDER 20--**

**CYNGOR SIR Y FFLINT GORCHYMYN (AMRYWIOL FFYRDD)  
 (TERFYN CYFLYMDER 20MYA, 30MYA, 40MYA, 50MYA A  
 FFYRDD HEB EU CYFYNGU) 20--**

**Sheet  
 F12  
 Dalen**

**Sheet Revision Number:  
 Rhif Adolgiad Y Ddalen: 1**  
**Sheet Active from:  
 Dalen yn weithredol o: --/--/20--**



© Crown copyright and database rights, 2019. OS 100023386.  
 © Hawlfraint y Goron a hawliau cronfa ddata, 2019. OS 100023386.

1:5000 Scale at A3  
 1:5000 Graddfa ar A3

**Legend / Eglurhad**

- 20 mph / mya
- 30 mph by default of a system of street lighting - Restricted Road status
- - - 30 mya yn ddiodyn oherwydd system goleuadau stryd - statws Ffordd Gyfyngedig
- . - . 30 mph by Order due to the presence of no street lighting
- . - . 30 mya trwy Orchymyn oherwydd diffyg goleuadau stryd
- 40 mph / mya
- 50 mph / mya
- 60 mph National Speed Limit, due to no street lighting
- 60 mya Terfyn Cyflymder Cenedlaethol, oherwydd diffyg goleuadau stryd
- - - 60 mph by Order due to the presence of street lighting - De-restricted Road status
- . - . 60 mya trwy Orchymyn oherwydd diffyg goleuadau stryd – statws Ffordd Wedi'i Dadgyfyngu
- ■ ■ 70 mph / mya
- Roads subject to separate Orders
- Ffyrdd sy'n destun Gorchmynion ar wahân
- County Boundary / Ffin y Sir

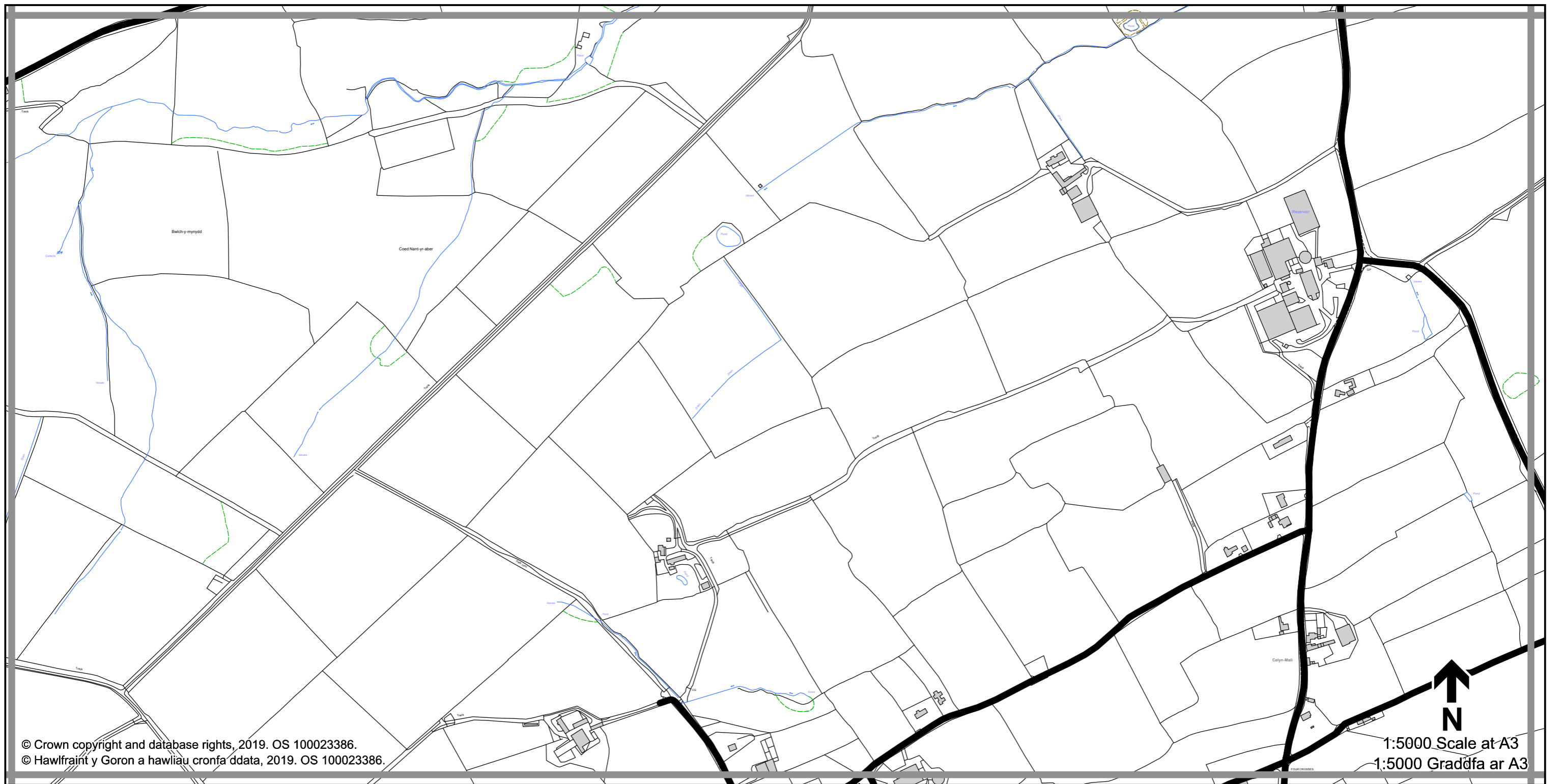


**THE FLINTSHIRE COUNTY COUNCIL (VARIOUS ROADS)  
 (20MPH, 30MPH, 40MPH, 50MPH SPEED LIMITS AND  
 DERESTRICTED ROADS) ORDER 20--**

**CYNGOR SIR Y FFLINT GORCHYMYN (AMRYWIOL FFYRDD)  
 (TERFYN CYFLYMDER 20MYA, 30MYA, 40MYA, 50MYA A  
 FFYRDD HEB EU CYFYNGU) 20--**

**Sheet  
 F13  
 Dalen**

**Sheet Revision Number:  
 Rhif Adolgiad Y Ddalen: 1**  
**Sheet Active from:  
 Dalen yn weithredol o: --/--/20--**



© Crown copyright and database rights, 2019. OS 100023386.  
 © Hawlfraint y Goron a hawliau cronfa ddata, 2019. OS 100023386.

1:5000 Scale at A3  
 1:5000 Graddfa ar A3

**Legend / Eglurhad**

- 20 mph / mya
- 30 mph by default of a system of street lighting - Restricted Road status
- - - 30 mya yn ddiodyn oherwydd system goleuadau stryd - statws Ffordd Gyfyngedig
- - - 30 mph by Order due to the presence of no street lighting
- - - 30 mya trwy Orchymyn oherwydd diffyg goleuadau stryd
- 40 mph / mya
- 50 mph / mya
- 60 mph National Speed Limit, due to no street lighting
- 60 mya Terfyn Cyflymder Cenedlaethol, oherwydd diffyg goleuadau stryd
- - - 60 mph by Order due to the presence of street lighting - De-restricted Road status
- - - 60 mya trwy Orchymyn oherwydd diffyg goleuadau stryd – statws Ffordd Wedi'i Dadgyfyngu
- ■ ■ 70 mph / mya
- Roads subject to separate Orders
- Ffyrdd sy'n destun Gorchmynion ar wahân
- County Boundary / Ffin y Sir

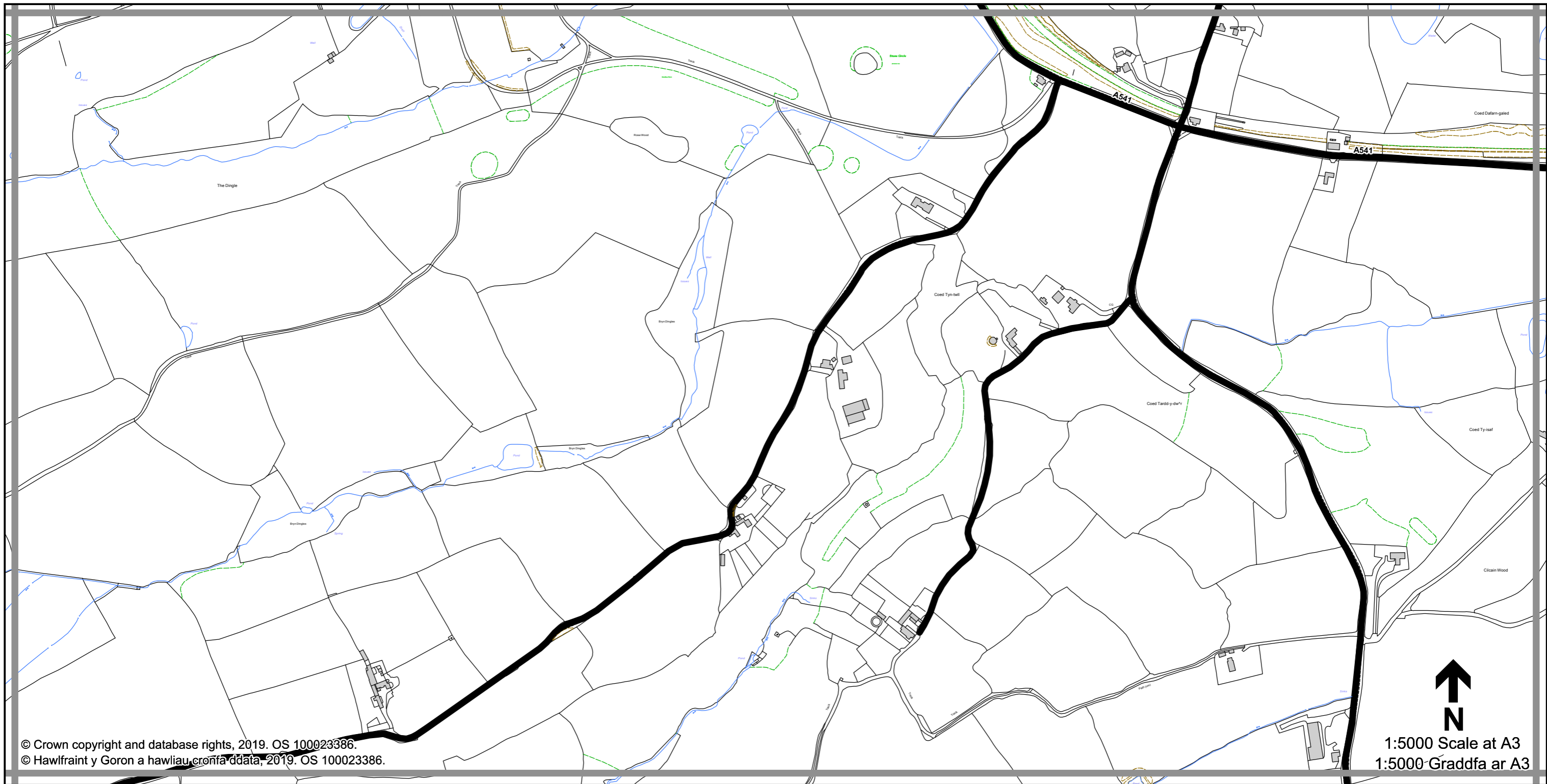


**THE FLINTSHIRE COUNTY COUNCIL (VARIOUS ROADS)  
 (20MPH, 30MPH, 40MPH, 50MPH SPEED LIMITS AND  
 DERESTRICTED ROADS) ORDER 20--**

**CYNGOR SIR Y FFLINT GORCHYMYN (AMRYWIOL FFYRDD)  
 (TERFYN CYFLYMDER 20MYA, 30MYA, 40MYA, 50MYA A  
 FFYRDD HEB EU CYFYNGU) 20--**

**Sheet  
 F14  
 Dalen**

**Sheet Revision Number:  
 Rhif Adolgiad Y Ddalen: 1**  
**Sheet Active from:  
 Dalen yn weithredol o: --/--/20--**



**Legend / Eglurhad**

- 20 mph / mya
- 30 mph by default of a system of street lighting - Restricted Road status
- - - 30 mya yn ddiodyn oherwydd system goleuadau stryd - statws Ffordd Gyfyngedig
- . - . 30 mph by Order due to the presence of no street lighting
- . - . 30 mya trwy Orchymyn oherwydd diffyg goleuadau stryd
- 40 mph / mya
- 50 mph / mya
- 60 mph National Speed Limit, due to no street lighting
- - - 60 mya Terfyn Cyflymder Cenedlaethol, oherwydd diffyg goleuadau stryd
- . - . 60 mph by Order due to the presence of street lighting - De-restricted Road status
- . - . 60 mya trwy Orchymyn oherwydd diffyg goleuadau stryd – statws Ffordd Wedi'i Dadgyfyngu
- ■ ■ 70 mph / mya
- Roads subject to separate Orders
- Ffyrdd sy'n destun Gorchmynion ar wahân
- County Boundary / Ffin y Sir



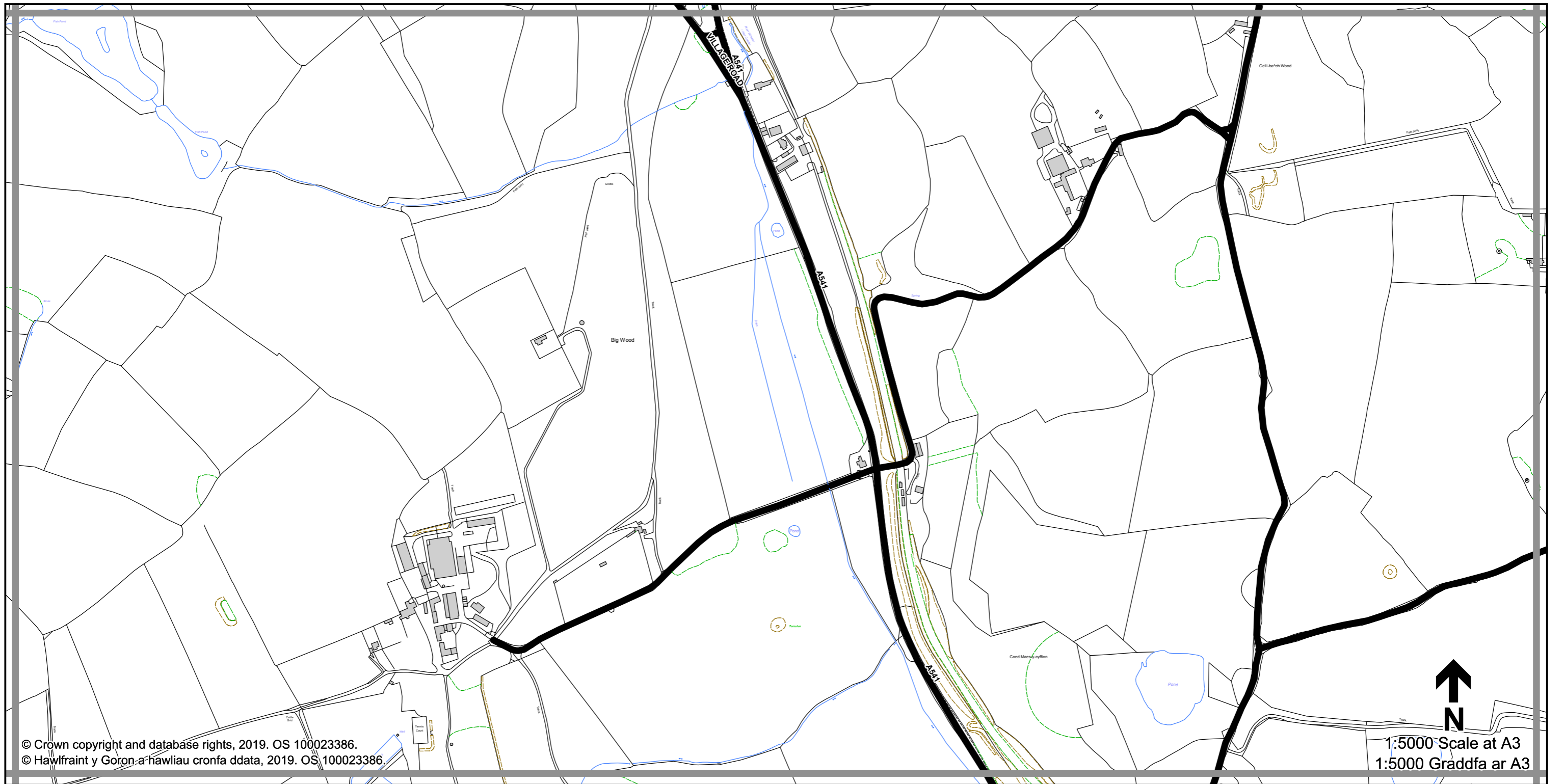
**THE FLINTSHIRE COUNTY COUNCIL (VARIOUS ROADS)  
 (20MPH, 30MPH, 40MPH, 50MPH SPEED LIMITS AND  
 DERESTRICTED ROADS) ORDER 20--**

**CYNGOR SIR Y FFLINT GORCHYMYN (AMRYWIOL FFYRDD)  
 (TERFYN CYFLYMDER 20MYA, 30MYA, 40MYA, 50MYA A  
 FFYRDD HEB EU CYFYNGU) 20--**

**Sheet  
 F15  
 Dalen**

**Sheet Revision Number:  
 Rhif Adolgiad Y Ddalen: 1**

**Sheet Active from:  
 Dalen yn weithredol o: --/--/20--**



© Crown copyright and database rights, 2019. OS 100023386.  
 © Hawlfraint y Goron a hawliau cronfa ddata, 2019. OS 100023386.

1:5000 Scale at A3  
 1:5000 Graddfa ar A3

**Legend / Eglurhad**

- 20 mph / mya
- 30 mph by default of a system of street lighting - Restricted Road status
- - - 30 mya yn ddiodyn oherwydd system goleuadau stryd - statws Ffordd Gyfyngedig
- - - 30 mph by Order due to the presence of no street lighting
- - - 30 mya trwy Orchymyn oherwydd diffyg goleuadau stryd
- 40 mph / mya
- 50 mph / mya
- 60 mph National Speed Limit, due to no street lighting
- 60 mya Terfyn Cyflymder Cenedlaethol, oherwydd diffyg goleuadau stryd
- - - 60 mph by Order due to the presence of street lighting - De-restricted Road status
- - - 60 mya trwy Orchymyn oherwydd diffyg goleuadau stryd - statws Ffordd Wedi'i Dadgyfyngu
- 70 mph / mya
- Roads subject to separate Orders
- Ffyrdd sy'n destun Gorchmynion ar wahân
- County Boundary / Ffin y Sir



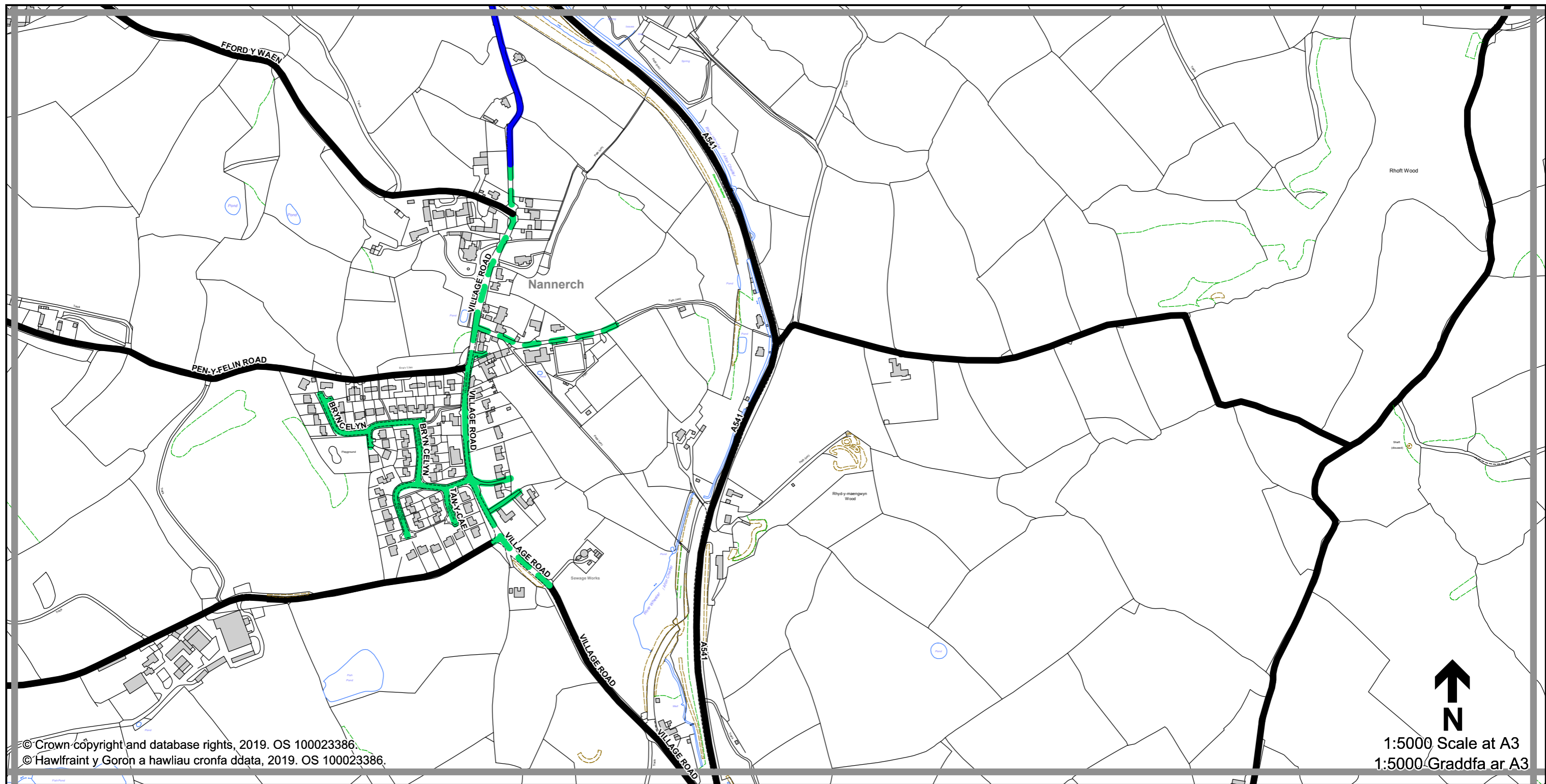
**THE FLINTSHIRE COUNTY COUNCIL (VARIOUS ROADS)  
 (20MPH, 30MPH, 40MPH, 50MPH SPEED LIMITS AND  
 DERESTRICTED ROADS) ORDER 20--**

**CYNGOR SIR Y FFLINT GORCHYMYN (AMRYWIOL FFYRDD)  
 (TERFYN CYFLYMDER 20MYA, 30MYA, 40MYA, 50MYA A  
 FFYRDD HEB EU CYFYNGU) 20--**

**Sheet  
 F16  
 Dalen**

**Sheet Revision Number:  
 Rhif Adolgiad Y Ddalen: 1**  
**Sheet Active from:  
 Dalen yn weithredol o: --/--/20--**





**Legend / Eglurhad**

- 20 mph / mya
- 30 mph by default of a system of street lighting - Restricted Road status
- 30 mya yn ddiodyn oherwydd system goleuadau stryd - statws Ffordd Gyfyngedig
- 30 mph by Order due to the presence of no street lighting
- 30 mya trwy Orchymyn oherwydd diffyg goleuadau stryd
- 40 mph / mya
- 50 mph / mya
- 60 mph National Speed Limit, due to no street lighting
- 60 mya Terfyn Cyflymder Cenedlaethol, oherwydd diffyg goleuadau stryd
- 60 mph by Order due to the presence of street lighting - De-restricted Road status
- 60 mya trwy Orchymyn oherwydd diffyg goleuadau stryd - statws Ffordd Wedi'i Dadgyfyngu
- 70 mph / mya
- Roads subject to separate Orders
- Ffyrdd sy'n destun Gorchmynion ar wahân
- County Boundary / Ffin y Sir

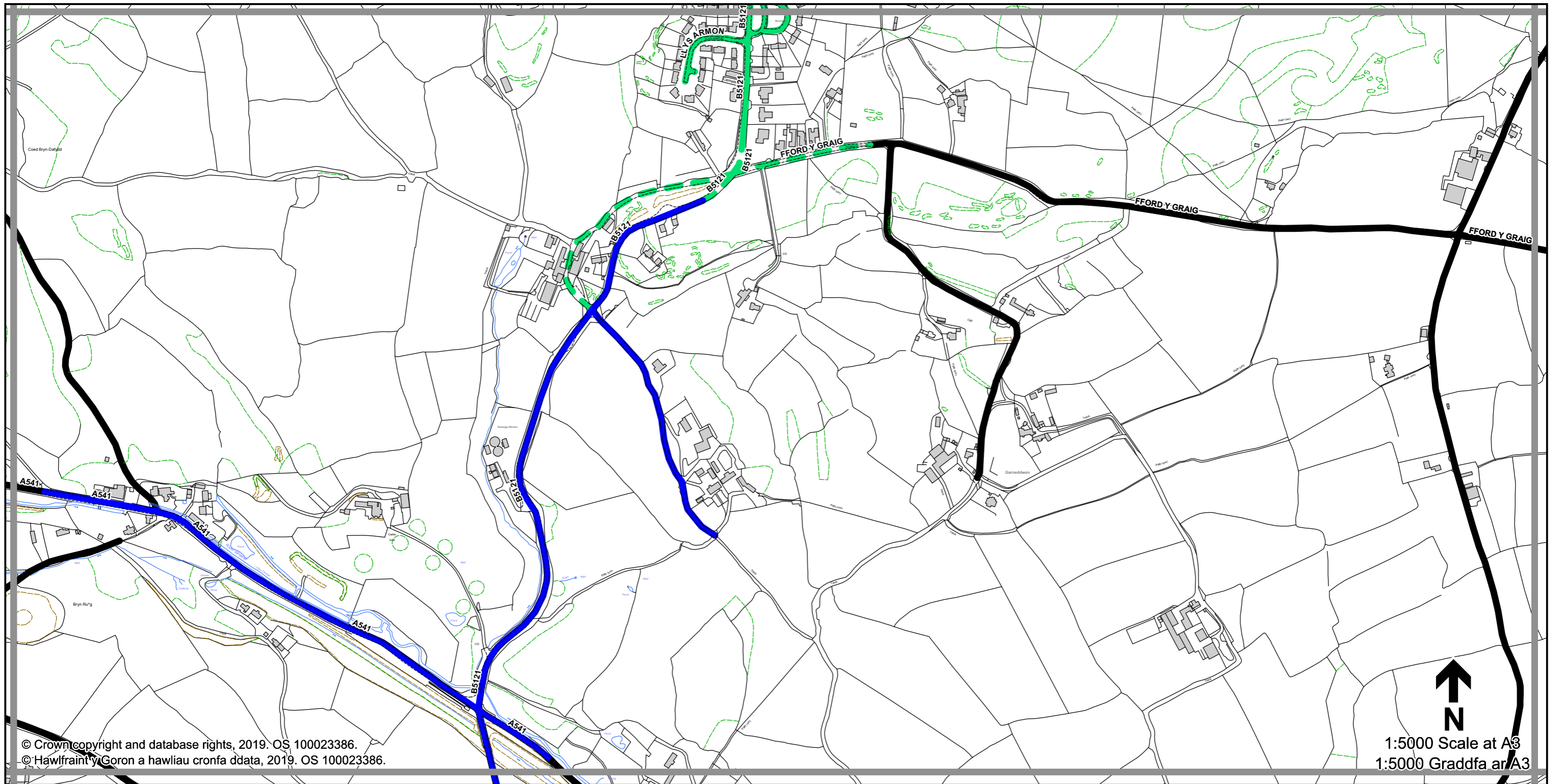


**THE FLINTSHIRE COUNTY COUNCIL (VARIOUS ROADS) (20MPH, 30MPH, 40MPH, 50MPH SPEED LIMITS AND DERESTRICTED ROADS) ORDER 20--**

**CYNGOR SIR Y FFLINT GORCHYMYN (AMRYWIOL FFYRDD) (TERFYN CYFLYMDER 20MYA, 30MYA, 40MYA, 50MYA A FFYRDD HEB EU CYFYNGU) 20--**

**Sheet F17 Dalen**

Sheet Revision Number: **1**  
 Rhif Adolgiad Y Ddalen:  
 Sheet Active from: **--/--/20--**  
 Dalen yn weithredol o:



**Legend / Eglurhad**

- 20 mph / mya
- 30 mph by default of a system of street lighting - Restricted Road status
- - - 30 mya yn ddiodyn oherwydd system goleuadau stryd - statws Ffordd Gyfyngedig
- - - 30 mph by Order due to the presence of no street lighting
- - - 30 mya trwy Orchymyn oherwydd diffyg goleuadau stryd
- 40 mph / mya
- 50 mph / mya
- 60 mph National Speed Limit, due to no street lighting
- - - 60 mya Terfyn Cyflymder Cenedlaethol, oherwydd diffyg goleuadau stryd
- - - 60 mph by Order due to the presence of street lighting - De-restricted Road status
- - - 60 mya trwy Orchymyn oherwydd diffyg goleuadau stryd - statws Ffordd Wedi'i Dadgyfyngu
- ■ ■ 70 mph / mya
- Roads subject to separate Orders
- Ffyrdd sy'n destun Gorchmynion ar wahân
- County Boundary / Ffin y Sir

**THE FLINTSHIRE COUNTY COUNCIL (VARIOUS ROADS)  
(20MPH, 30MPH, 40MPH, 50MPH SPEED LIMITS AND  
DERESTRICTED ROADS) ORDER 20--**

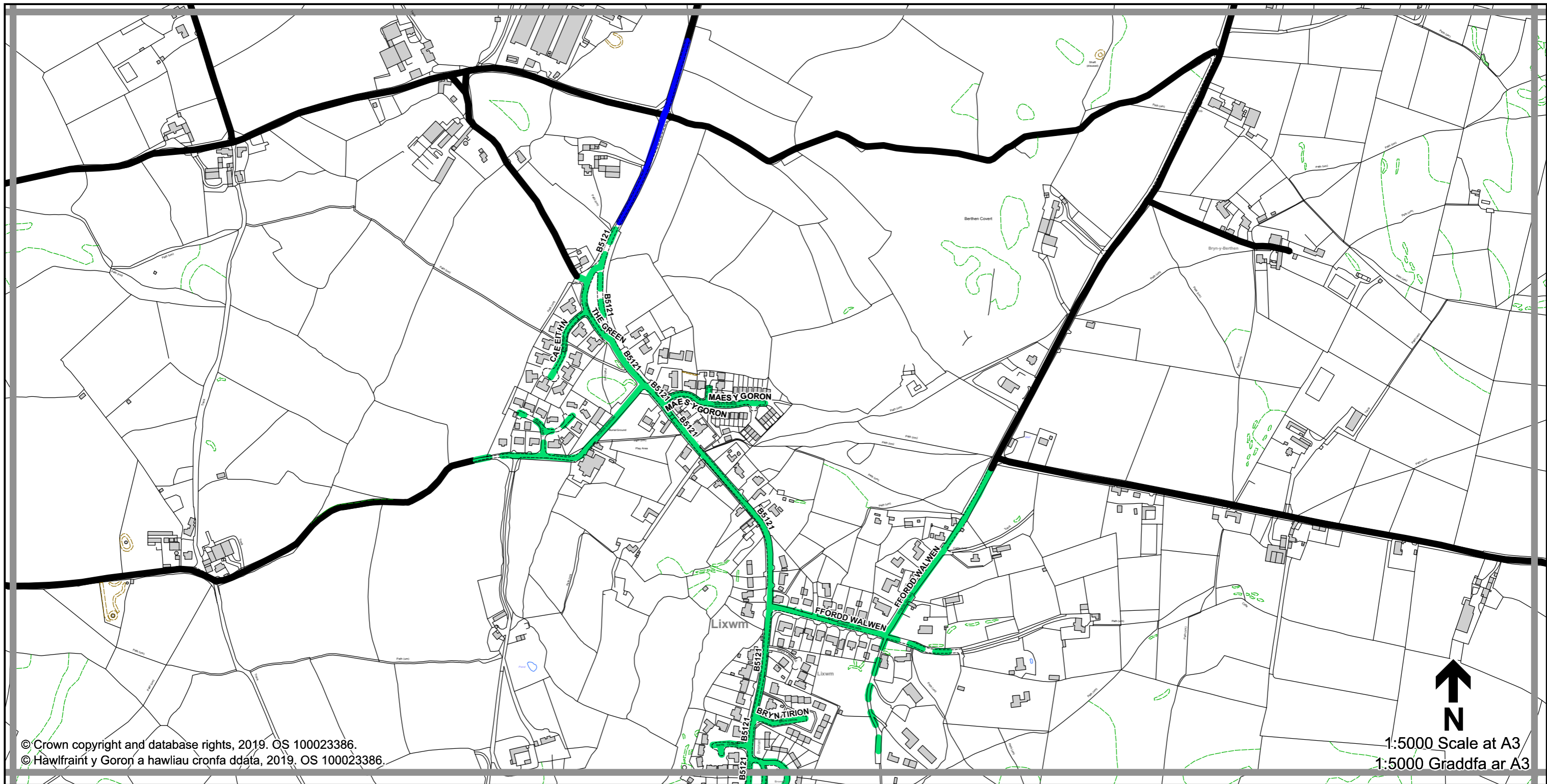
**CYNGOR SIR Y FFLINT GORCHYMYN (AMRYWIOL FFYRDD)  
(TERFYN CYFLYMDER 20MYA, 30MYA, 40MYA, 50MYA A  
FFYRDD HEB EU CYFYNGU) 20--**

**Sheet  
F18  
Dalen**

Sheet Revision Number:  
Rhif Adolgiad Y Ddalen: **1**  
Sheet Active from:  
Dalen yn weithredol o: **--/--/20--**



© Crown copyright and database rights, 2019. OS 100023386.  
© Hawlfraint y Goron a hawliau cronfa ddata, 2019. OS 100023386.



© Crown copyright and database rights, 2019. OS 100023386.  
 © Hawlfraint y Goron a hawliau cronfa ddata, 2019. OS 100023386.

1:5000 Scale at A3  
 1:5000 Graddfa ar A3

**Legend / Eglurhad**

- 20 mph / mya
- 30 mph by default of a system of street lighting - Restricted Road status
- - - 30 mya yn ddiodyn oherwydd system goleuadau stryd - statws Ffordd Gyfyngedig
- · - · - 30 mph by Order due to the presence of no street lighting
- · - · - 30 mya trwy Orchymyn oherwydd diffyg goleuadau stryd
- 40 mph / mya
- 50 mph / mya
- 60 mph National Speed Limit, due to no street lighting
- 60 mya Terfyn Cyflymder Cenedlaethol, oherwydd diffyg goleuadau stryd
- - - 60 mph by Order due to the presence of street lighting - De-restricted Road status
- · - · - 60 mya trwy Orchymyn oherwydd diffyg goleuadau stryd - statws Ffordd Wedi'i Dadgyfyngu
- ■ ■ 70 mph / mya
- Roads subject to separate Orders
- Ffyrdd sy'n destun Gorchmynion ar wahân
- County Boundary / Ffin y Sir



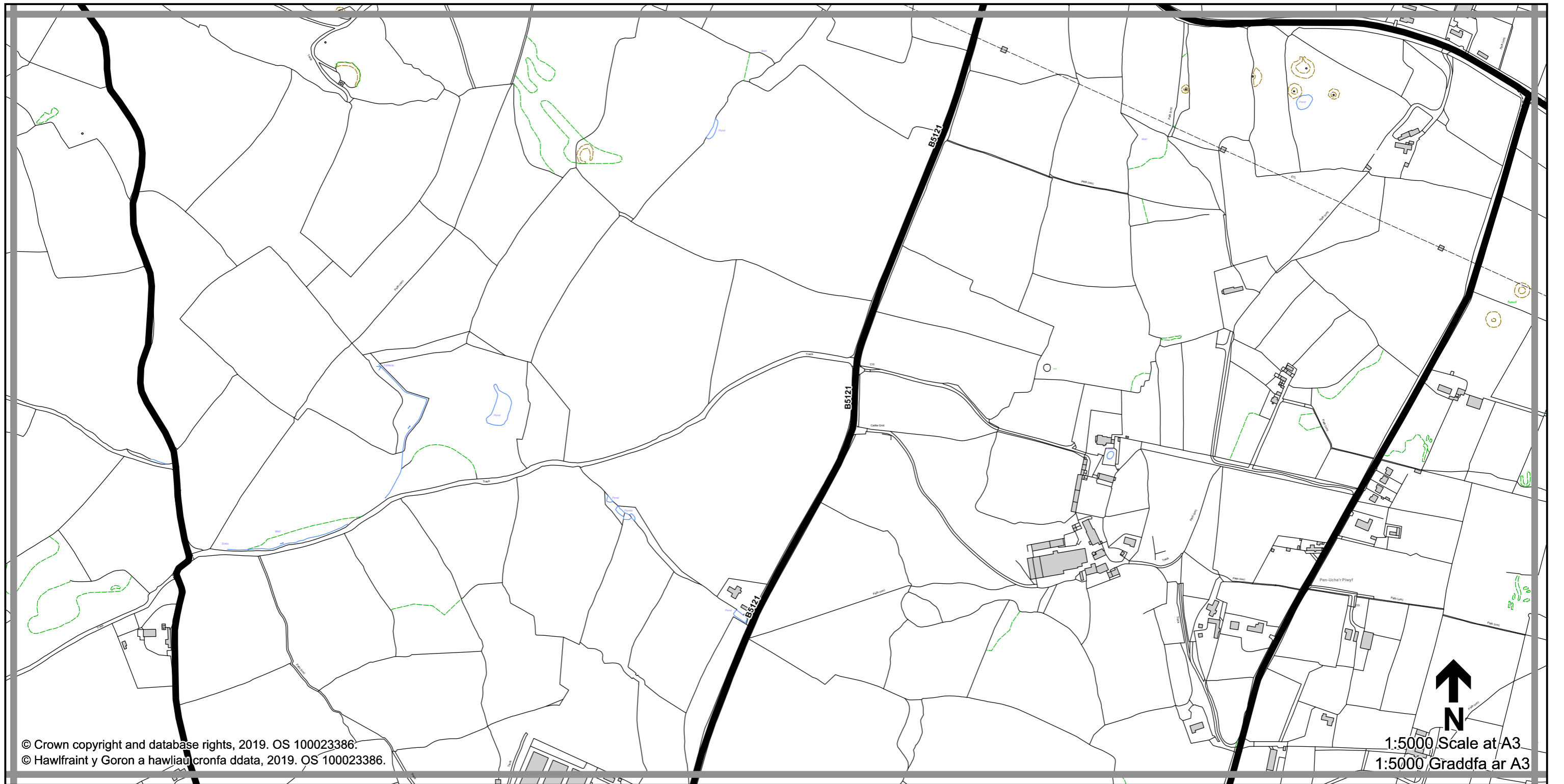
**THE FLINTSHIRE COUNTY COUNCIL (VARIOUS ROADS)  
 (20MPH, 30MPH, 40MPH, 50MPH SPEED LIMITS AND  
 DERESTRICTED ROADS) ORDER 20--**

**CYNGOR SIR Y FFLINT GORCHYMYN (AMRYWIOL FFYRDD)  
 (TERFYN CYFLYMDER 20MYA, 30MYA, 40MYA, 50MYA A  
 FFYRDD HEB EU CYFYNGU) 20--**

**Sheet F19 Dalen**

Sheet Revision Number: **1**  
 Rhif Adolgiad Y Ddalen:

Sheet Active from: **--/--/20--**  
 Dalen yn weithredol o:



**Legend / Eglurhad**

- 20 mph / mya
- 30 mph by default of a system of street lighting - Restricted Road status
- - - 30 mya yn ddiodyn oherwydd system goleuadau stryd - statws Ffordd Gyfyngedig
- · - · 30 mph by Order due to the presence of no street lighting
- · - · 30 mya trwy Orchymyn oherwydd diffyg goleuadau stryd
- 40 mph / mya
- 50 mph / mya
- 60 mph National Speed Limit, due to no street lighting
- 60 mya Terfyn Cyflymder Cenedlaethol, oherwydd diffyg goleuadau stryd
- - - 60 mph by Order due to the presence of street lighting - De-restricted Road status
- - - 60 mya trwy Orchymyn oherwydd diffyg goleuadau stryd – statws Ffordd Wedi'i Dadgyfyngu
- ■ ■ 70 mph / mya
- Roads subject to separate Orders
- Ffyrdd sy'n destun Gorchmynion ar wahân
- County Boundary / Ffin y Sir



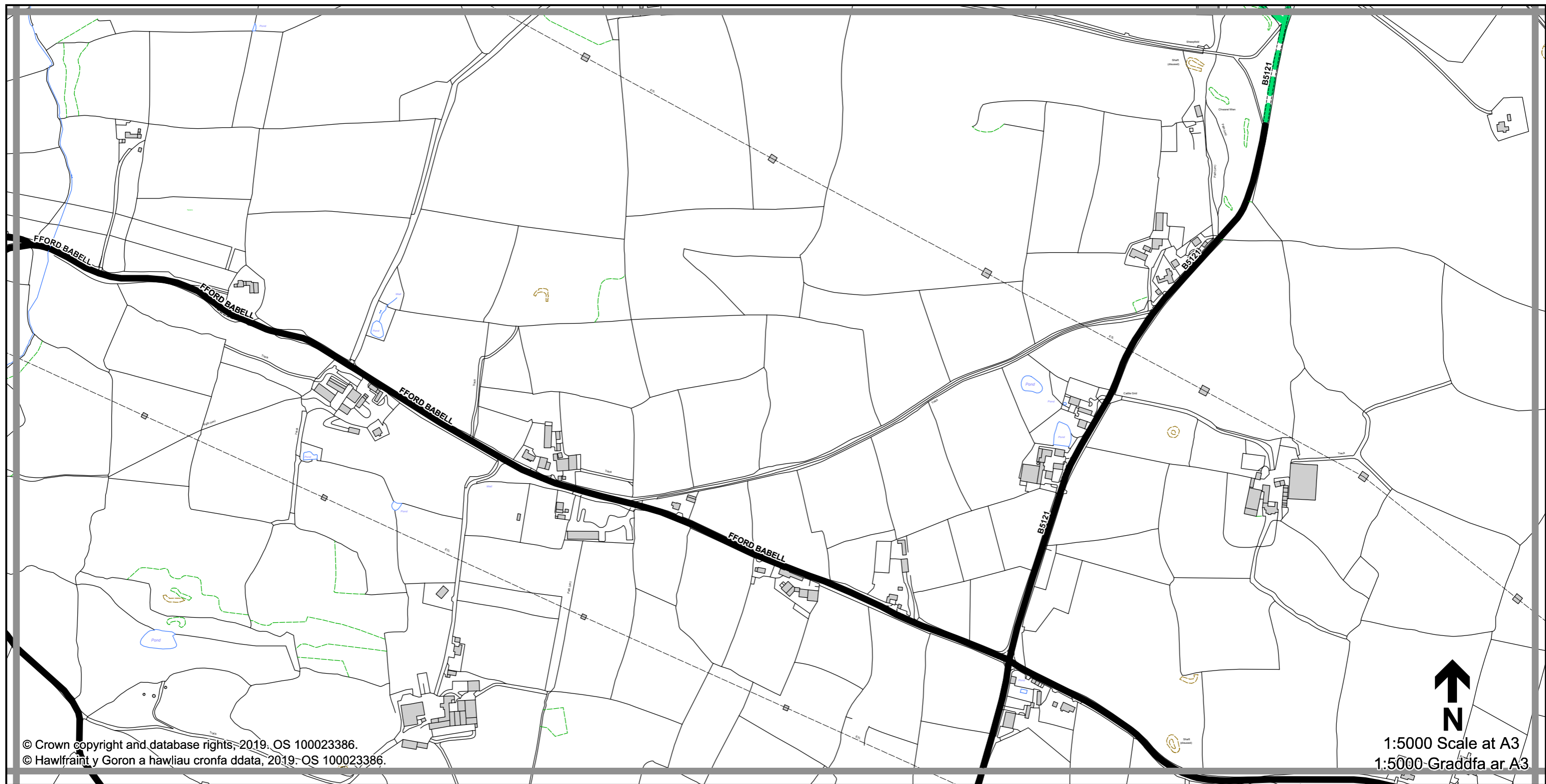
**THE FLINTSHIRE COUNTY COUNCIL (VARIOUS ROADS) (20MPH, 30MPH, 40MPH, 50MPH SPEED LIMITS AND DERESTRICTED ROADS) ORDER 20--**

**CYNGOR SIR Y FFLINT GORCHYMYN (AMRYWIOL FFYRDD) (TERFYN CYFLYMDER 20MYA, 30MYA, 40MYA, 50MYA A FFYRDD HEB EU CYFYNGU) 20--**

**Sheet  
F20  
Dalen**

**Sheet Revision Number:  
Rhif Adolgiad Y Ddalen: 1**

**Sheet Active from:  
Dalen yn weithredol o: --/--/20--**



**Legend / Eglurhad**

- 20 mph / mya
- 30 mph by default of a system of street lighting - Restricted Road status
- 30 mya yn ddiodyn oherwydd system goleuadau stryd - statws Ffordd Gyfyngedig
- 30 mph by Order due to the presence of no street lighting
- 30 mya trwy Orchymyn oherwydd diffyg goleuadau stryd
- 40 mph / mya
- 50 mph / mya
- 60 mph National Speed Limit, due to no street lighting
- 60 mya Terfyn Cyflymder Cenedlaethol, oherwydd diffyg goleuadau stryd
- 60 mph by Order due to the presence of street lighting - De-restricted Road status
- 60 mya trwy Orchymyn oherwydd diffyg goleuadau stryd - statws Ffordd Wedi'i Dadgyfyngu
- 70 mph / mya
- Roads subject to separate Orders
- Ffyrdd sy'n destun Gorchmynion ar wahân
- County Boundary / Ffin y Sir



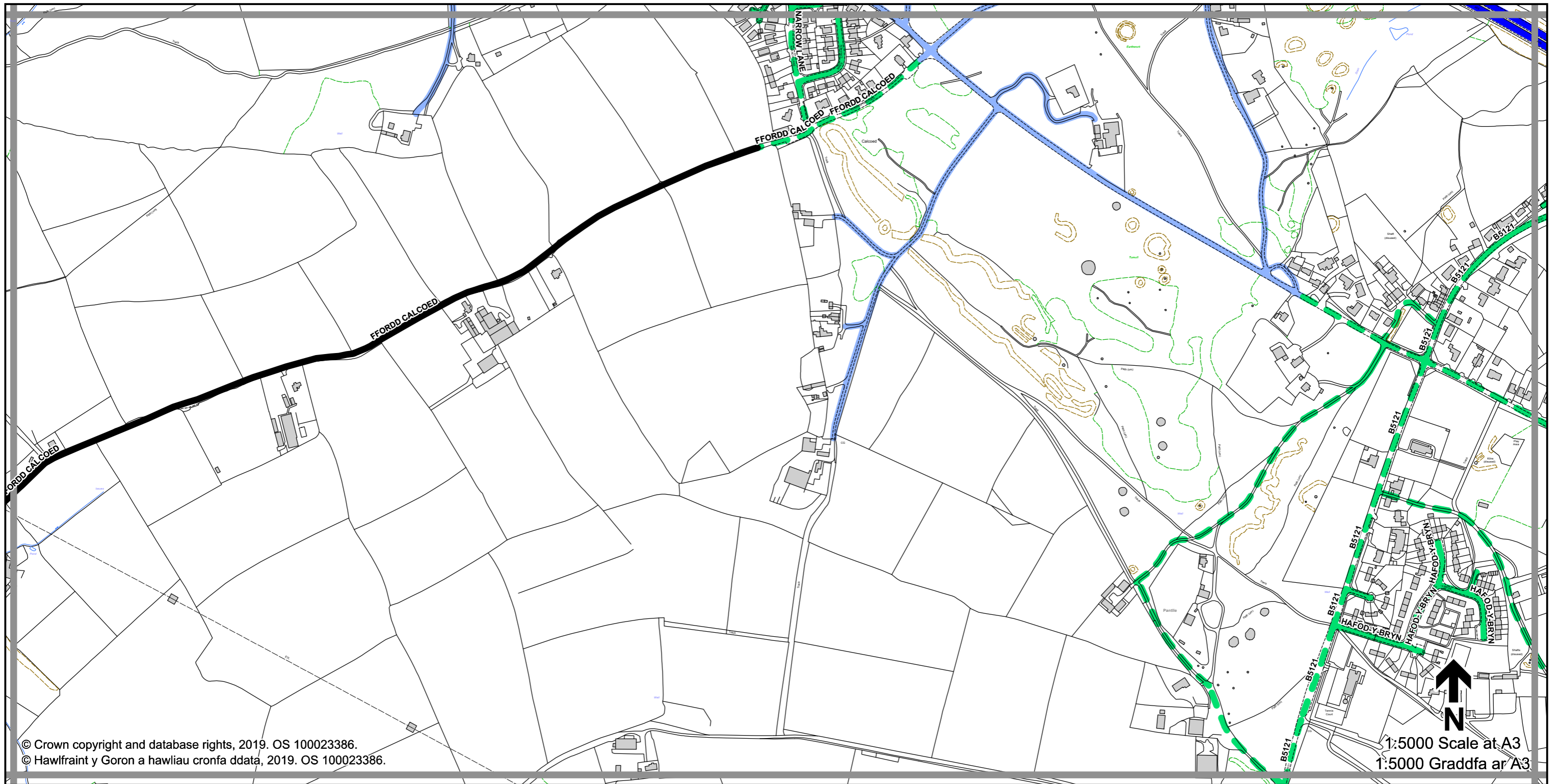
**THE FLINTSHIRE COUNTY COUNCIL (VARIOUS ROADS)  
 (20MPH, 30MPH, 40MPH, 50MPH SPEED LIMITS AND  
 DERESTRICTED ROADS) ORDER 20--**

**CYNGOR SIR Y FFLINT GORCHYMYN (AMRYWIOL FFYRDD)  
 (TERFYN CYFLYMDER 20MYA, 30MYA, 40MYA, 50MYA A  
 FFYRDD HEB EU CYFYNGU) 20--**

**Sheet  
 F21  
 Dalen**

**Sheet Revision Number:  
 Rhif Adolgiad Y Ddalen: 1**

**Sheet Active from:  
 Dalen yn weithredol o: --/--/20--**



**Legend / Eglurhad**

- 20 mph / mya
- 30 mph by default of a system of street lighting - Restricted Road status
- - - 30 mya yn ddiodyn oherwydd system goleuadau stryd - statws Ffordd Gyfyngedig
- - - 30 mph by Order due to the presence of no street lighting
- - - 30 mya trwy Orchymyn oherwydd diffyg goleuadau stryd
- 40 mph / mya
- 50 mph / mya
- 60 mph National Speed Limit, due to no street lighting
- 60 mya Terfyn Cyflymder Cenedlaethol, oherwydd diffyg goleuadau stryd
- - - 60 mph by Order due to the presence of street lighting - De-restricted Road status
- - - 60 mya trwy Orchymyn oherwydd diffyg goleuadau stryd – statws Ffordd Wedi'i Dadgyfyngu
- ■ ■ 70 mph / mya
- Roads subject to separate Orders
- Ffyrdd sy'n destun Gorchmynion ar wahân
- County Boundary / Ffin y Sir

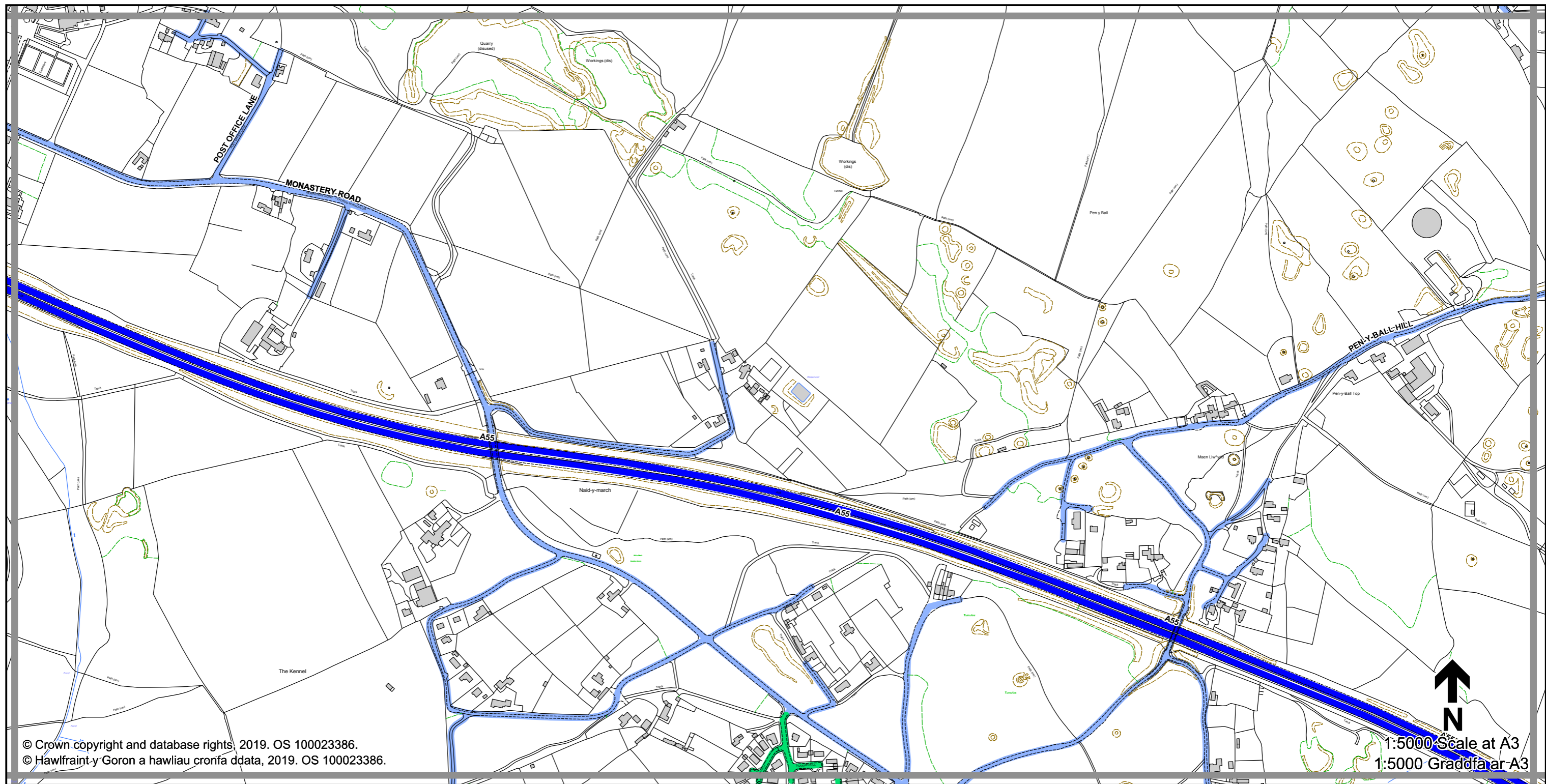
**THE FLINTSHIRE COUNTY COUNCIL (VARIOUS ROADS) (20MPH, 30MPH, 40MPH, 50MPH SPEED LIMITS AND DERESTRICTED ROADS) ORDER 20--**

**CYNGOR SIR Y FFLINT GORCHYMYN (AMRYWIOL FFYRDD) (TERFYN CYFLYMDER 20MYA, 30MYA, 40MYA, 50MYA A FFYRDD HEB EU CYFYNGU) 20--**

**Sheet F22 Dalen**

Sheet Revision Number: **1**  
 Rhif Adolgiad Y Ddalen:  
 Sheet Active from:  
 Dalen yn weithredol o: **--/--/20--**




















© Crown copyright and database rights, 2019. OS 100023386.  
 © Hawlfraint-y Goron a hawliau cronfa ddata, 2019. OS 100023386.

1:5000 Scale at A3  
 1:5000 Graddfa'r A3

### Legend / Eglurhad

- |  |   |
|--|---|
|  20 mph / mya   |  60 mph National Speed Limit, due to no street lighting                                 |
|  30 mph by default of a system of street lighting - Restricted Road status    |  60 mya Terfyn Cyflymder Cenedlaethol, oherwydd diffyg goleuadau stryd                  |
|  30 mya yn ddiodyn oherwydd system goleuadau stryd - statws Ffordd Gyfyngedig |  60 mph by Order due to the presence of street lighting - De-restricted Road status     |
|  30 mph by Order due to the presence of no street lighting                    |  60 mya trwy Orchymyn oherwydd diffyg goleuadau stryd - statws Ffordd Wedi'i Dadgyfyngu |
|  30 mya trwy Orchymyn oherwydd diffyg goleuadau stryd                         |  70 mph / mya   |
|  40 mph / mya   |  Roads subject to separate Orders   |
|  50 mph / mya   |  Ffyrrd sy'n destun Gorchmynion ar wahân  |
|  |  County Boundary / Ffin y Sir   |

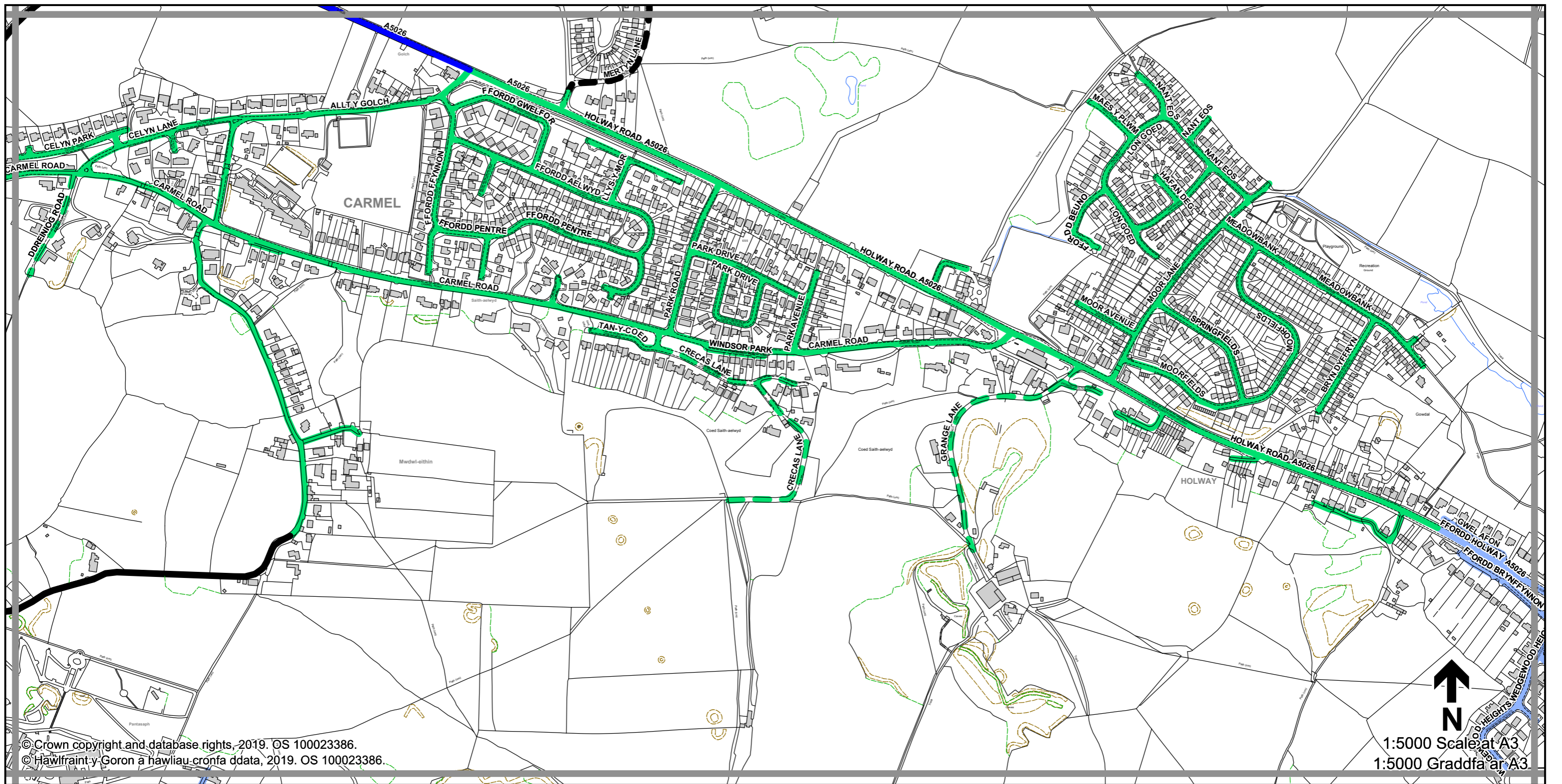


**THE FLINTSHIRE COUNTY COUNCIL (VARIOUS ROADS)  
 (20MPH, 30MPH, 40MPH, 50MPH SPEED LIMITS AND  
 DERESTRICTED ROADS) ORDER 20--**

**CYNGOR SIR Y FFLINT GORCHYMYN (AMRYWIOL FFYRDD)  
 (TERFYN CYFLYMDER 20MYA, 30MYA, 40MYA, 50MYA A  
 FFYRDD HEB EU CYFYNGU) 20--**

**Sheet  
 F23  
 Dalen**

**Sheet Revision Number:  
 Rhif Adolgiad Y Ddalen: 1**  
**Sheet Active from:  
 Dalen yn weithredol o: --/--/20--**



**Legend / Eglurhad**

- 20 mph / mya
- 30 mph by default of a system of street lighting - Restricted Road status
- - - 30 mya yn ddiodyn oherwydd system goleuadau stryd - statws Ffordd Gyfyngedig
- - - 30 mph by Order due to the presence of no street lighting
- - - 30 mya trwy Orchymyn oherwydd diffyg goleuadau stryd
- 40 mph / mya
- 50 mph / mya
- 60 mph National Speed Limit, due to no street lighting
- 60 mya Terfyn Cyflymder Cenedlaethol, oherwydd diffyg goleuadau stryd
- 60 mph by Order due to the presence of street lighting - De-restricted Road status
- 60 mya trwy Orchymyn oherwydd diffyg goleuadau stryd – statws Ffordd Wedi'i Dadgyfyngu
- 70 mph / mya
- Roads subject to separate Orders
- Ffyrdd sy'n destun Gorchmynion ar wahân
- County Boundary / Ffin y Sir

**THE FLINTSHIRE COUNTY COUNCIL (VARIOUS ROADS) (20MPH, 30MPH, 40MPH, 50MPH SPEED LIMITS AND DERESTRICTED ROADS) ORDER 20--**

**CYNGOR SIR Y FFLINT GORCHYMYN (AMRYWIOL FFYRDD) (TERFYN CYFLYMDER 20MYA, 30MYA, 40MYA, 50MYA A FFYRDD HEB EU CYFYNGU) 20--**

**Sheet F24 Dalen**

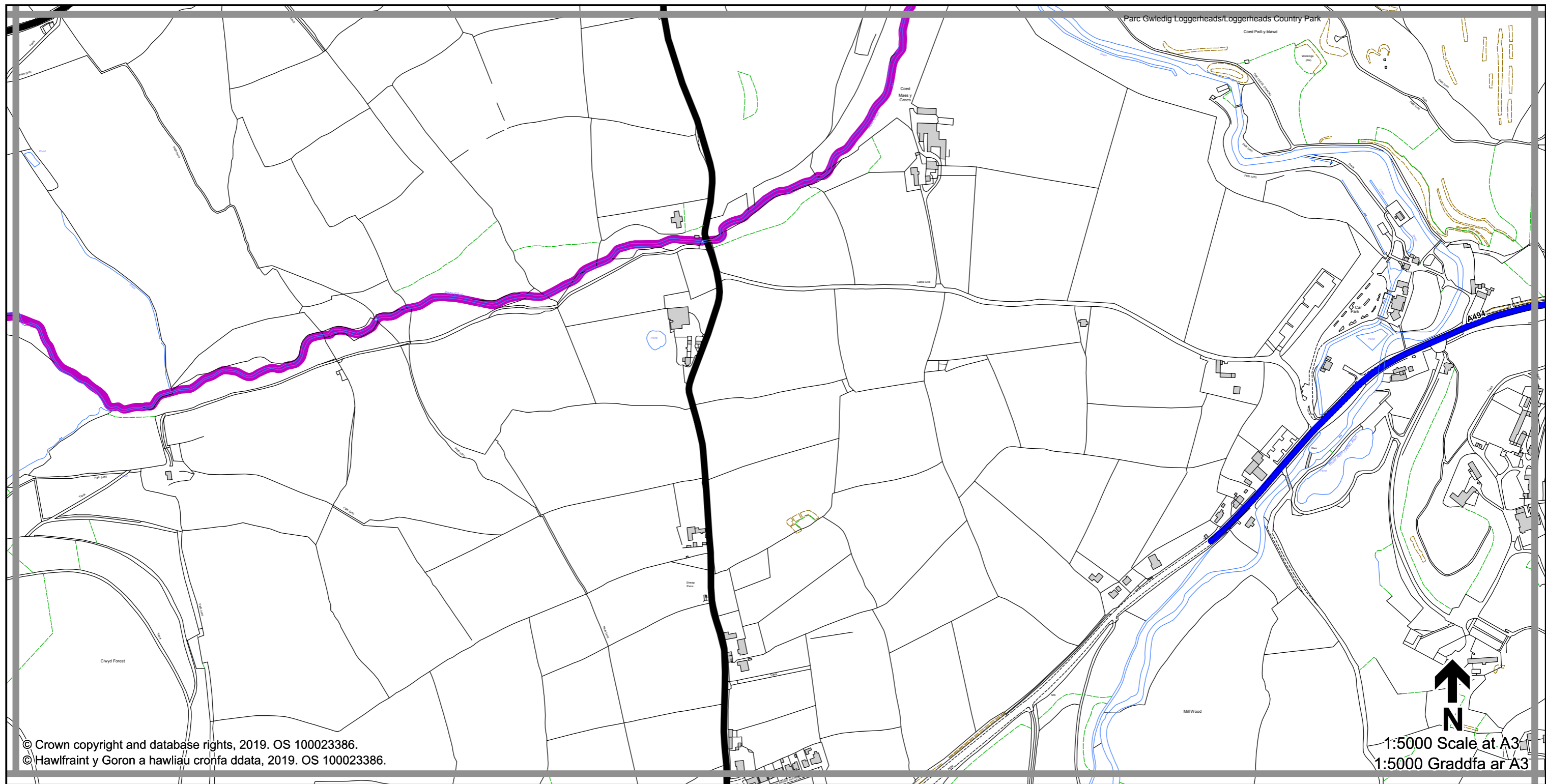
Sheet Revision Number: Rhif Adolgiad Y Ddalen: **1**

Sheet Active from: Dalen yn weithredol o: **--/--/20--**



© Crown copyright and database rights, 2019. OS 100023386.  
© Hawlfraint y Goron a hawliau cronfa ddata, 2019. OS 100023386.





© Crown copyright and database rights, 2019. OS 100023386.  
 © Hawlfraint y Goron a hawliau cronfa ddata, 2019. OS 100023386.

1:5000 Scale at A3  
 1:5000 Graddfa ar A3

**Legend / Eglurhad**

- 20 mph / mya
- 30 mph by default of a system of street lighting - Restricted Road status
- 30 mya yn ddiodyn oherwydd system goleuadau stryd - statws Ffordd Gyfyngedig
- 30 mph by Order due to the presence of no street lighting
- 30 mya trwy Orchymyn oherwydd diffyg goleuadau stryd
- 40 mph / mya
- 50 mph / mya
- 60 mph National Speed Limit, due to no street lighting
- 60 mya Terfyn Cyflymder Cenedlaethol, oherwydd diffyg goleuadau stryd
- 60 mph by Order due to the presence of street lighting - De-restricted Road status
- 60 mya trwy Orchymyn oherwydd diffyg goleuadau stryd - statws Ffordd Wedi'i Dadgyfyngu
- 70 mph / mya
- Roads subject to separate Orders
- Ffyrdd sy'n destun Gorchmynion ar wahân
- County Boundary / Ffin y Sir

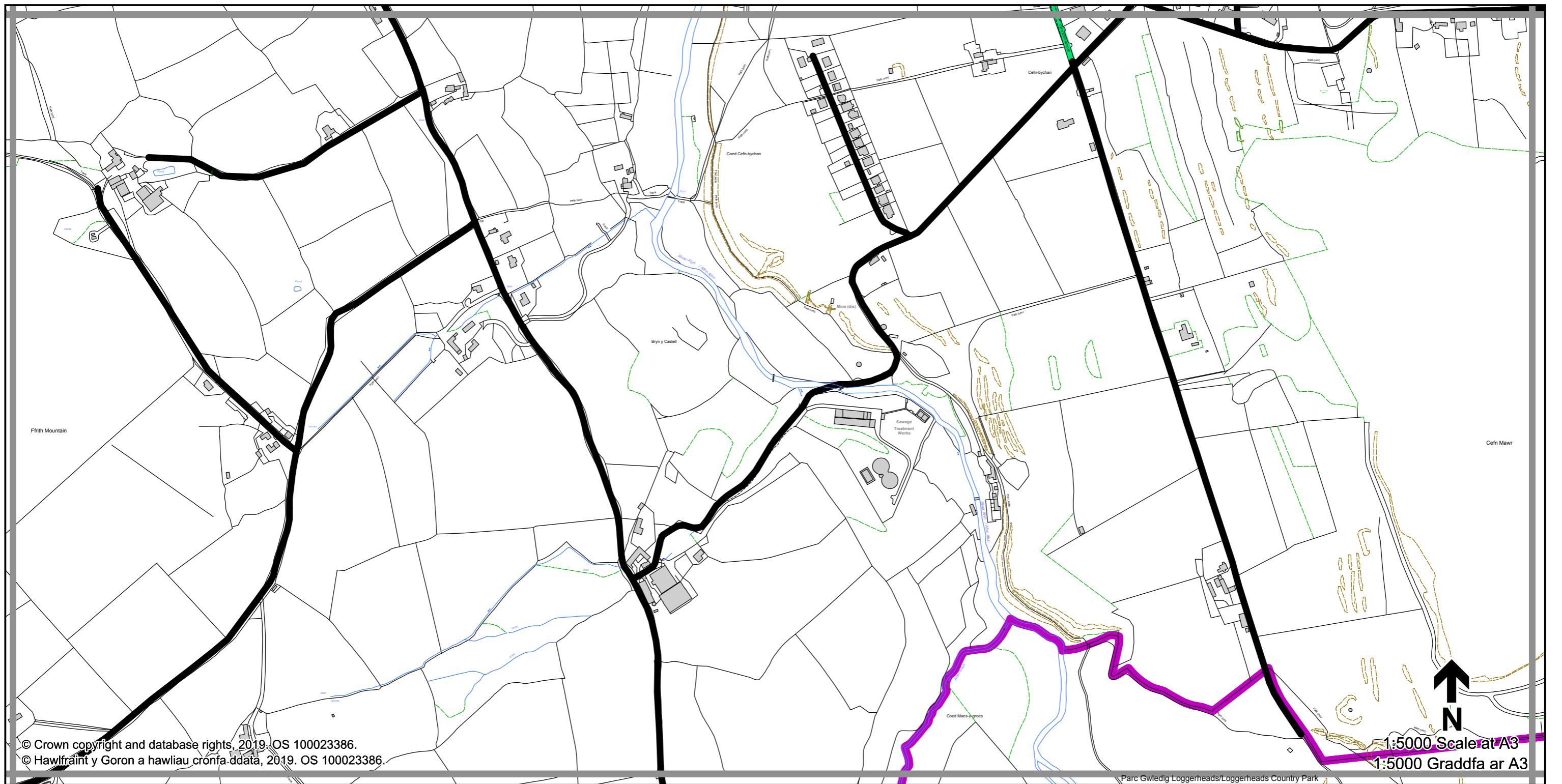


**THE FLINTSHIRE COUNTY COUNCIL (VARIOUS ROADS)  
 (20MPH, 30MPH, 40MPH, 50MPH SPEED LIMITS AND  
 DERESTRICTED ROADS) ORDER 20--**

**CYNGOR SIR Y FFLINT GORCHYMYN (AMRYWIOL FFYRDD)  
 (TERFYN CYFLYMDER 20MYA, 30MYA, 40MYA, 50MYA A  
 FFYRDD HEB EU CYFYNGU) 20--**

**Sheet  
 G10  
 Dalen**

**Sheet Revision Number:  
 Rhif Adolgiad Y Ddalen: 1  
 Sheet Active from:  
 Dalen yn weithredol o: --/--/20--**



© Crown copyright and database rights, 2019. OS 100023386.  
 © Hawlfraint y Goron a hawliau cronfa ddata, 2019. OS 100023386.

1:5000 Scale at A3  
 1:5000 Graddfa ar A3

**Legend / Eglurhad**

- 20 mph / mya
- 30 mph by default of a system of street lighting - Restricted Road status
- - - 30 mya yn ddiodyn oherwydd system goleuadau stryd - statws Ffordd Gyfyngedig
- - - 30 mph by Order due to the presence of no street lighting
- - - 30 mya trwy Orchymyn oherwydd diffyg goleuadau stryd
- 40 mph / mya
- 50 mph / mya
- 60 mph National Speed Limit, due to no street lighting
- 60 mya Terfyn Cyflymder Cenedlaethol, oherwydd diffyg goleuadau stryd
- - - 60 mph by Order due to the presence of street lighting - De-restricted Road status
- - - 60 mya trwy Orchymyn oherwydd diffyg goleuadau stryd – statws Ffordd Wedi'i Dadgyfyngu
- ■ ■ 70 mph / mya
- Roads subject to separate Orders
- Ffyrdd sy'n destun Gorchmynion ar wahân
- County Boundary / Ffin y Sir

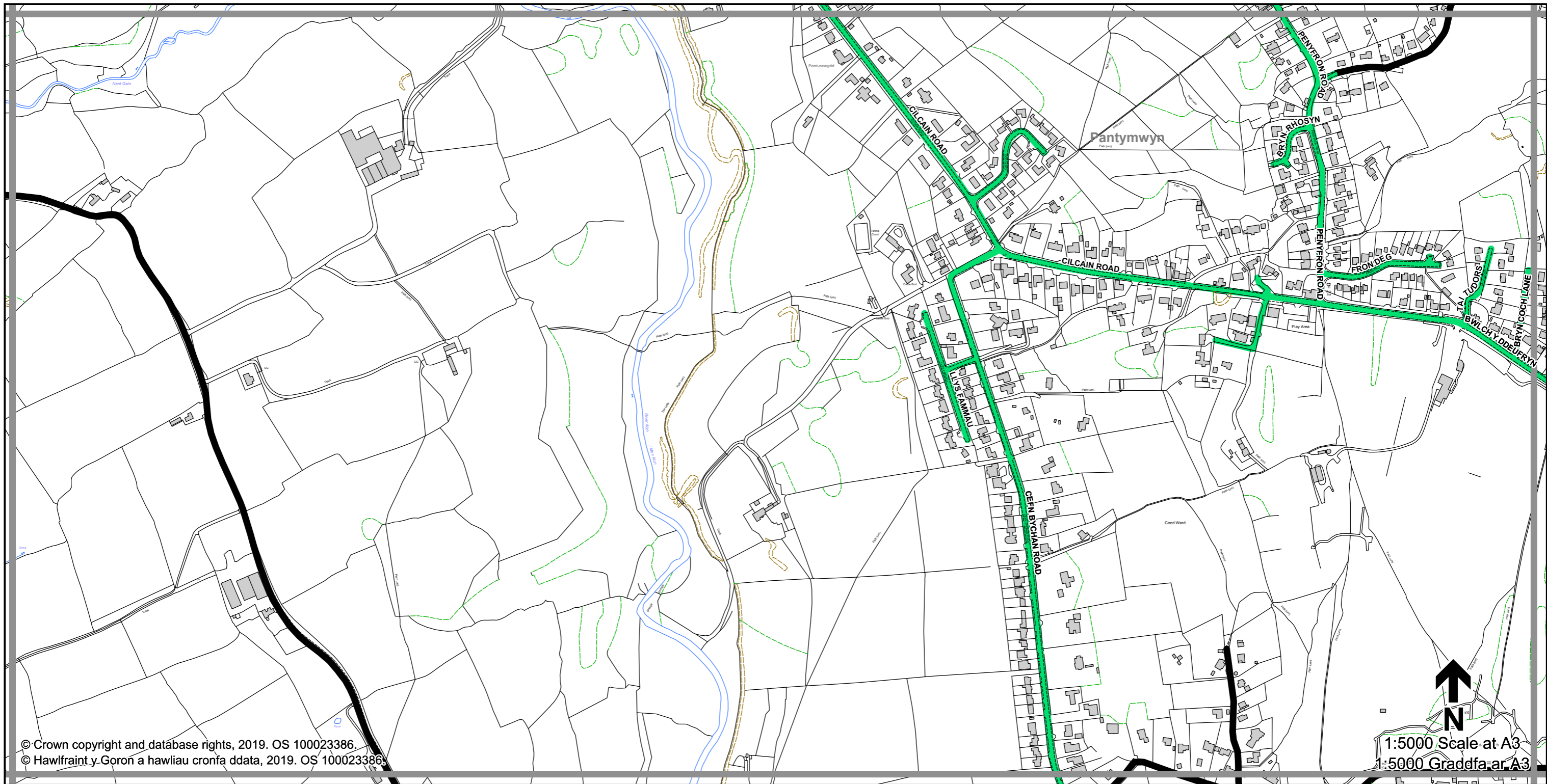


**THE FLINTSHIRE COUNTY COUNCIL (VARIOUS ROADS)  
 (20MPH, 30MPH, 40MPH, 50MPH SPEED LIMITS AND  
 DERESTRICTED ROADS) ORDER 20--**

**CYNGOR SIR Y FFLINT GORCHMYN (AMRYWIOL FFYRDD)  
 (TERFYN CYFLYMDER 20MYA, 30MYA, 40MYA, 50MYA A  
 FFYRDD HEB EU CYFYNGU) 20--**

**Sheet  
 G11  
 Dalen**

**Sheet Revision Number:  
 Rhif Adolgiad Y Ddalen: 1**  
**Sheet Active from:  
 Dalen yn weithredol o: --/--/20--**



© Crown copyright and database rights, 2019. OS 100023386.  
 © Hawlfraint y Goron a hawliau cronfa ddata, 2019. OS 100023386.

1:5000 Scale at A3  
 1:5000 Graddfa ar A3

**Legend / Eglurhad**

- 20 mph / mya
- 30 mph by default of a system of street lighting - Restricted Road status
- 30 mya yn ddiodyn oherwydd system goleuadau stryd - statws Ffordd Gyfyngedig
- 30 mph by Order due to the presence of no street lighting
- 30 mya trwy Orchymyn oherwydd diffyg goleuadau stryd
- 40 mph / mya
- 50 mph / mya
- 60 mph National Speed Limit, due to no street lighting
- 60 mya Terfyn Cyflymder Cenedlaethol, oherwydd diffyg goleuadau stryd
- 60 mph by Order due to the presence of street lighting - De-restricted Road status
- 60 mya trwy Orchymyn oherwydd diffyg goleuadau stryd – statws Ffordd Wedi'i Dadgyfyngu
- 70 mph / mya
- Roads subject to separate Orders
- Ffyrdd sy'n destun Gorchmynion ar wahân
- County Boundary / Ffin y Sir

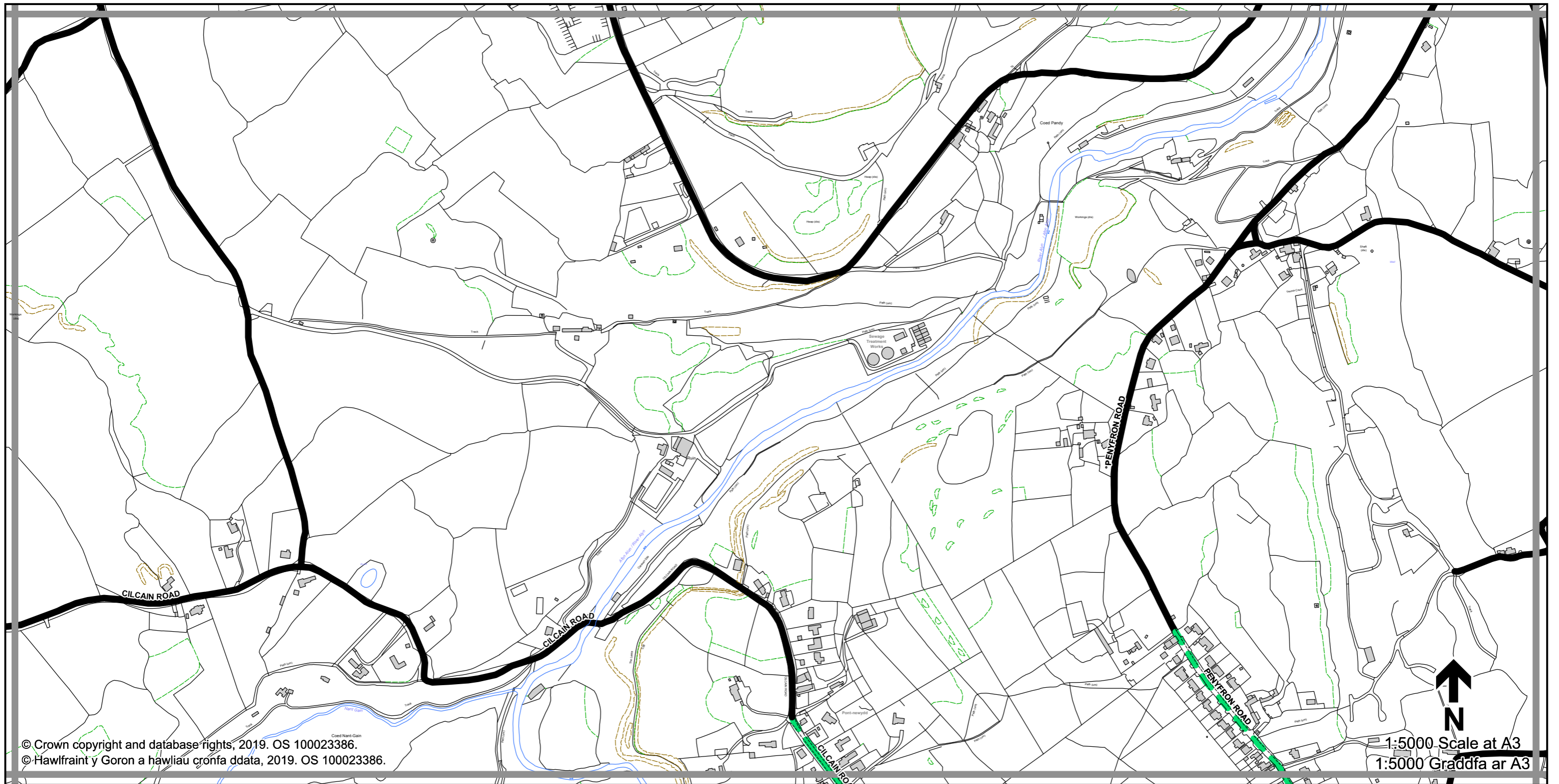
**THE FLINTSHIRE COUNTY COUNCIL (VARIOUS ROADS)  
 (20MPH, 30MPH, 40MPH, 50MPH SPEED LIMITS AND  
 DERESTRICTED ROADS) ORDER 20--**

**CYNGOR SIR Y FFLINT GORCHYMYN (AMRYWIOL FFYRDD)  
 (TERFYN CYFLYMDER 20MYA, 30MYA, 40MYA, 50MYA A  
 FFYRDD HEB EU CYFYNGU) 20--**

**Sheet  
 G12  
 Dalen**

**Sheet Revision Number:  
 Rhif Adolgiad Y Ddalen: 1**  
**Sheet Active from:  
 Dalen yn weithredol o: --/--/20--**





© Crown copyright and database rights, 2019. OS 100023386.  
 © Hawlfraint y Goron a hawliau cronfa ddata, 2019. OS 100023386.

1:5000 Scale at A3  
 1:5000 Graddfa ar A3

**Legend / Eglurhad**

- 20 mph / mya
- 30 mph by default of a system of street lighting - Restricted Road status
- - - 30 mya yn ddiodyn oherwydd system goleuadau stryd - statws Ffordd Gyfyngedig
- - - 30 mph by Order due to the presence of no street lighting
- - - 30 mya trwy Orchymyn oherwydd diffyg goleuadau stryd
- 40 mph / mya
- 50 mph / mya
- 60 mph National Speed Limit, due to no street lighting
- 60 mya Terfyn Cyflymder Cenedlaethol, oherwydd diffyg goleuadau stryd
- - - 60 mph by Order due to the presence of street lighting - De-restricted Road status
- - - 60 mya trwy Orchymyn oherwydd diffyg goleuadau stryd - statws Ffordd Wedi'i Dadgyfyngu
- ■ ■ 70 mph / mya
- Roads subject to separate Orders
- Ffyrdd sy'n destun Gorchmynion ar wahân
- County Boundary / Ffin y Sir

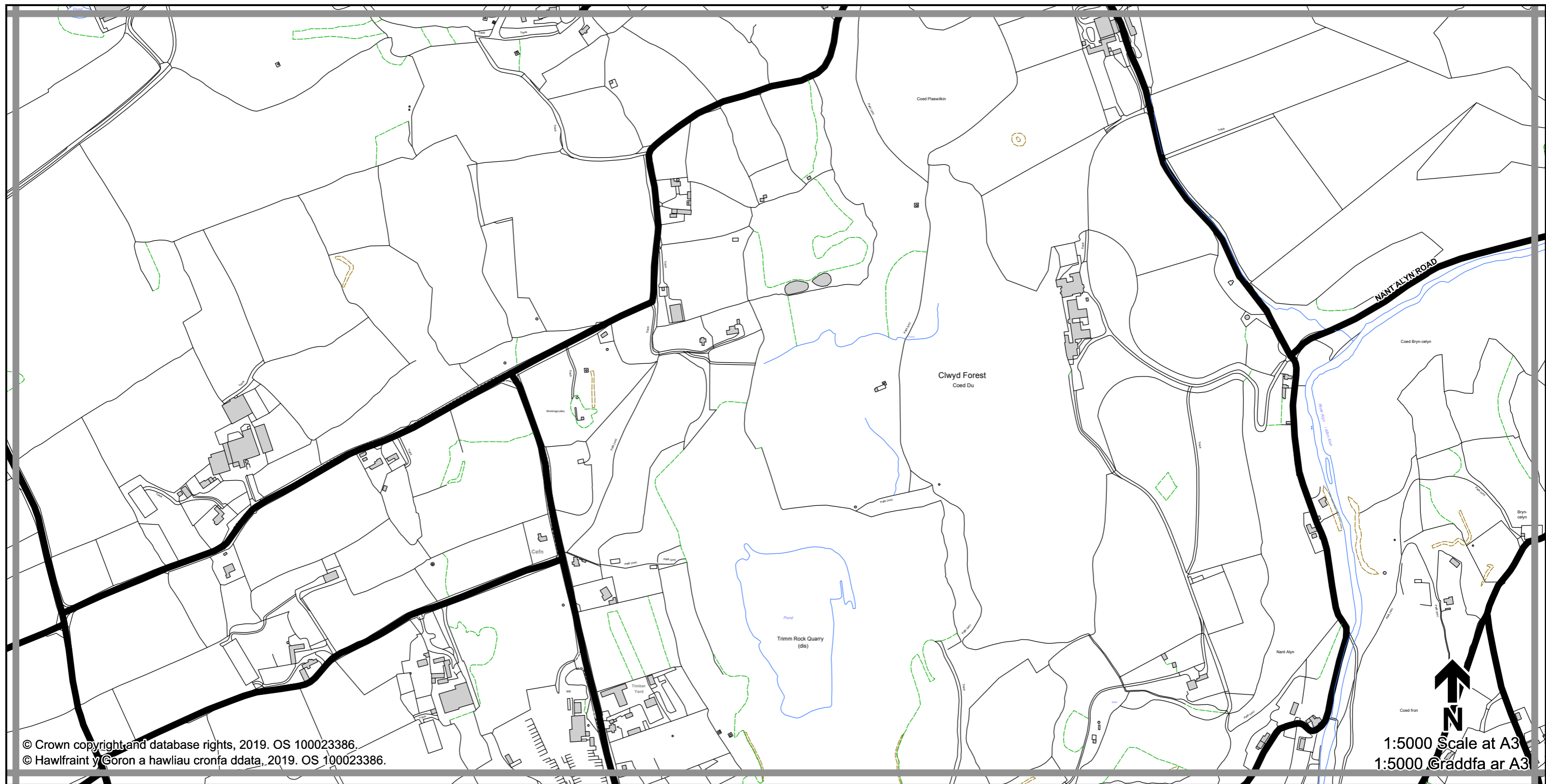
**THE FLINTSHIRE COUNTY COUNCIL (VARIOUS ROADS)  
 (20MPH, 30MPH, 40MPH, 50MPH SPEED LIMITS AND  
 DERESTRICTED ROADS) ORDER 20--**

**CYNGOR SIR Y FFLINT GORCHYMYN (AMRYWIOL FFYRDD)  
 (TERFYN CYFLYMDER 20MYA, 30MYA, 40MYA, 50MYA A  
 FFYRDD HEB EU CYFYNGU) 20--**

**Sheet  
 G13  
 Dalen**

**Sheet Revision Number:  
 Rhif Adolgiad Y Ddalen: 1**  
**Sheet Active from:  
 Dalen yn weithredol o: --/--/20--**





© Crown copyright and database rights, 2019. OS 100023386.  
 © Hawlfraint y Goron a hawliau cronfa ddata, 2019. OS 100023386.

1:5000 Scale at A3  
 1:5000 Graddfa ar A3

**Legend / Eglurhad**

- 20 mph / mya
- 30 mph by default of a system of street lighting - Restricted Road status
- - - 30 mya yn ddiodyn oherwydd system goleuadau stryd - statws Ffordd Gyfyngedig
- · - · 30 mph by Order due to the presence of no street lighting
- · - · 30 mya trwy Orchymyn oherwydd diffyg goleuadau stryd
- 40 mph / mya
- 50 mph / mya
- 60 mph National Speed Limit, due to no street lighting
- 60 mya Terfyn Cyflymder Cenedlaethol, oherwydd diffyg goleuadau stryd
- - - 60 mph by Order due to the presence of street lighting - De-restricted Road status
- - - 60 mya trwy Orchymyn oherwydd diffyg goleuadau stryd - statws Ffordd Wedi'i Dadgyfyngu
- ■ ■ 70 mph / mya
- Roads subject to separate Orders
- Ffyrdd sy'n destun Gorchmynion ar wahân
- County Boundary / Ffin y Sir

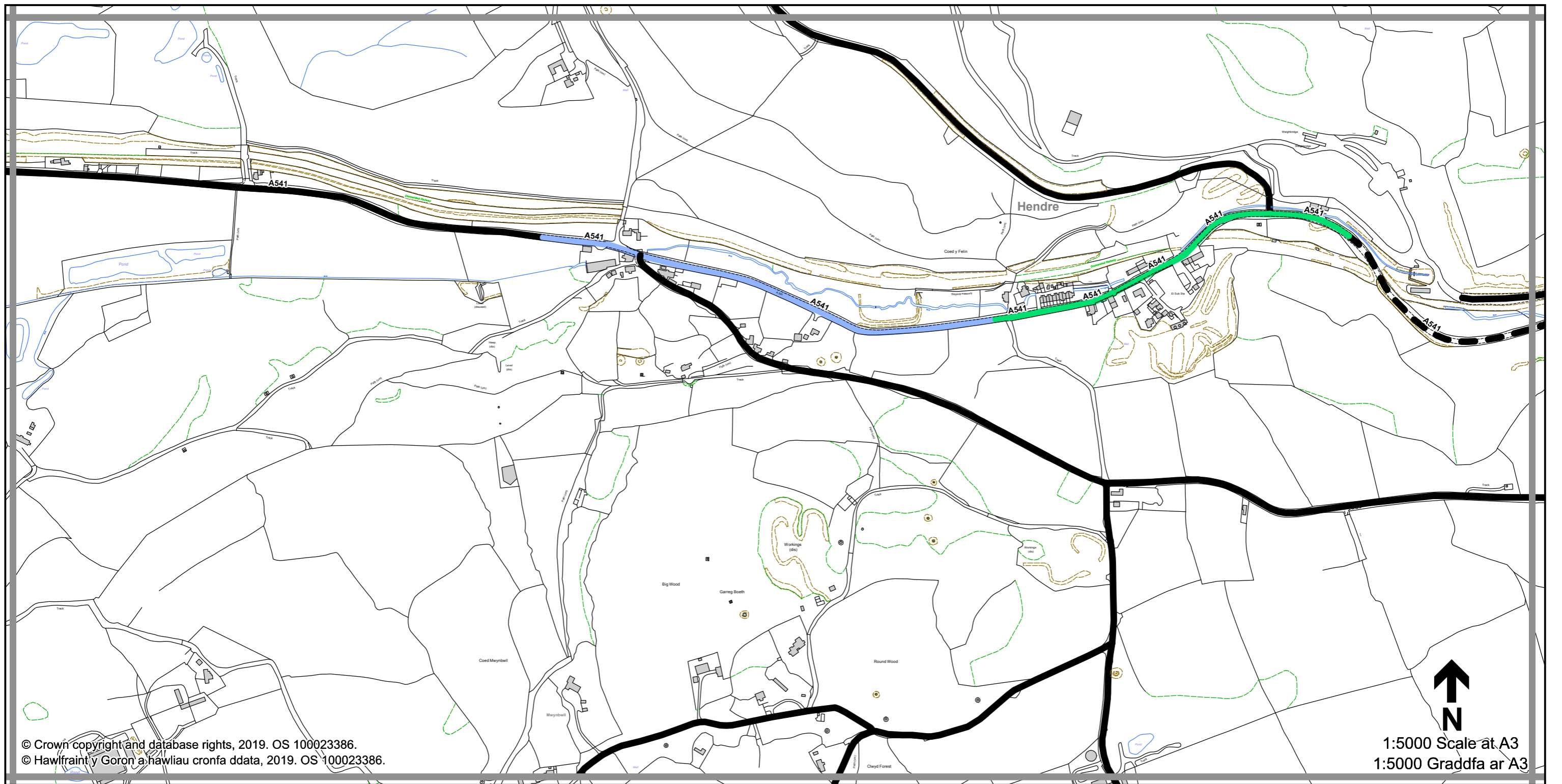


**THE FLINTSHIRE COUNTY COUNCIL (VARIOUS ROADS)  
 (20MPH, 30MPH, 40MPH, 50MPH SPEED LIMITS AND  
 DERESTRICTED ROADS) ORDER 20--**

**CYNGOR SIR Y FFLINT GORCHYMYN (AMRYWIOL FFYRDD)  
 (TERFYN CYFLYMDER 20MYA, 30MYA, 40MYA, 50MYA A  
 FFYRDD HEB EU CYFYNGU) 20--**

**Sheet  
 G14  
 Dalen**

**Sheet Revision Number:  
 Rhif Adolgiad Y Ddalen: 1**  
**Sheet Active from:  
 Dalen yn weithredol o: --/--/20--**



© Crown copyright and database rights, 2019. OS 100023386.  
 © Hawlfraint y Goron a hawliau cronfa ddata, 2019. OS 100023386.

1:5000 Scale at A3  
 1:5000 Graddfa ar A3

**Legend / Eglurhad**

- 20 mph / mya
- 30 mph by default of a system of street lighting - Restricted Road status
- - - 30 mya yn ddiodyn oherwydd system goleuadau stryd - statws Ffordd Gyfyngedig
- - - 30 mph by Order due to the presence of no street lighting
- - - 30 mya trwy Orchymyn oherwydd diffyg goleuadau stryd
- 40 mph / mya
- 50 mph / mya
- 60 mph National Speed Limit, due to no street lighting
- 60 mya Terfyn Cyflymder Cenedlaethol, oherwydd diffyg goleuadau stryd
- - - 60 mph by Order due to the presence of street lighting - De-restricted Road status
- - - 60 mya trwy Orchymyn oherwydd diffyg goleuadau stryd - statws Ffordd Wedi'i Dadgyfyngu
- ■ ■ 70 mph / mya
- Roads subject to separate Orders
- Ffyrdd sy'n destun Gorchmynion ar wahân
- County Boundary / Ffin y Sir



**THE FLINTSHIRE COUNTY COUNCIL (VARIOUS ROADS)  
 (20MPH, 30MPH, 40MPH, 50MPH SPEED LIMITS AND  
 DERESTRICTED ROADS) ORDER 20--**

**CYNGOR SIR Y FFLINT GORCHYMYN (AMRYWIOL FFYRDD)  
 (TERFYN CYFLYMDER 20MYA, 30MYA, 40MYA, 50MYA A  
 FFYRDD HEB EU CYFYNGU) 20--**

**Sheet  
 G15  
 Dalen**

**Sheet Revision Number:  
 Rhif Adolgiad Y Ddalen: 1**  
**Sheet Active from:  
 Dalen yn weithredol o: --/--/20--**



**Legend / Eglurhad**

- 20 mph / mya
- 30 mph by default of a system of street lighting - Restricted Road status
- - - 30 mya yn ddiodyn oherwydd system goleuadau stryd - statws Ffordd Gyfyngedig
- · - · 30 mph by Order due to the presence of no street lighting
- · - · 30 mya trwy Orchymyn oherwydd diffyg goleuadau stryd
- 40 mph / mya
- 50 mph / mya
- 60 mph National Speed Limit, due to no street lighting
- 60 mya Terfyn Cyflymder Cenedlaethol, oherwydd diffyg goleuadau stryd
- - - 60 mph by Order due to the presence of street lighting - De-restricted Road status
- - - 60 mya trwy Orchymyn oherwydd diffyg goleuadau stryd – statws Ffordd Wedi'i Dadgyfyngu
- ■ ■ 70 mph / mya
- Roads subject to separate Orders
- Ffyrdd sy'n destun Gorchmynion ar wahân
- County Boundary / Ffin y Sir

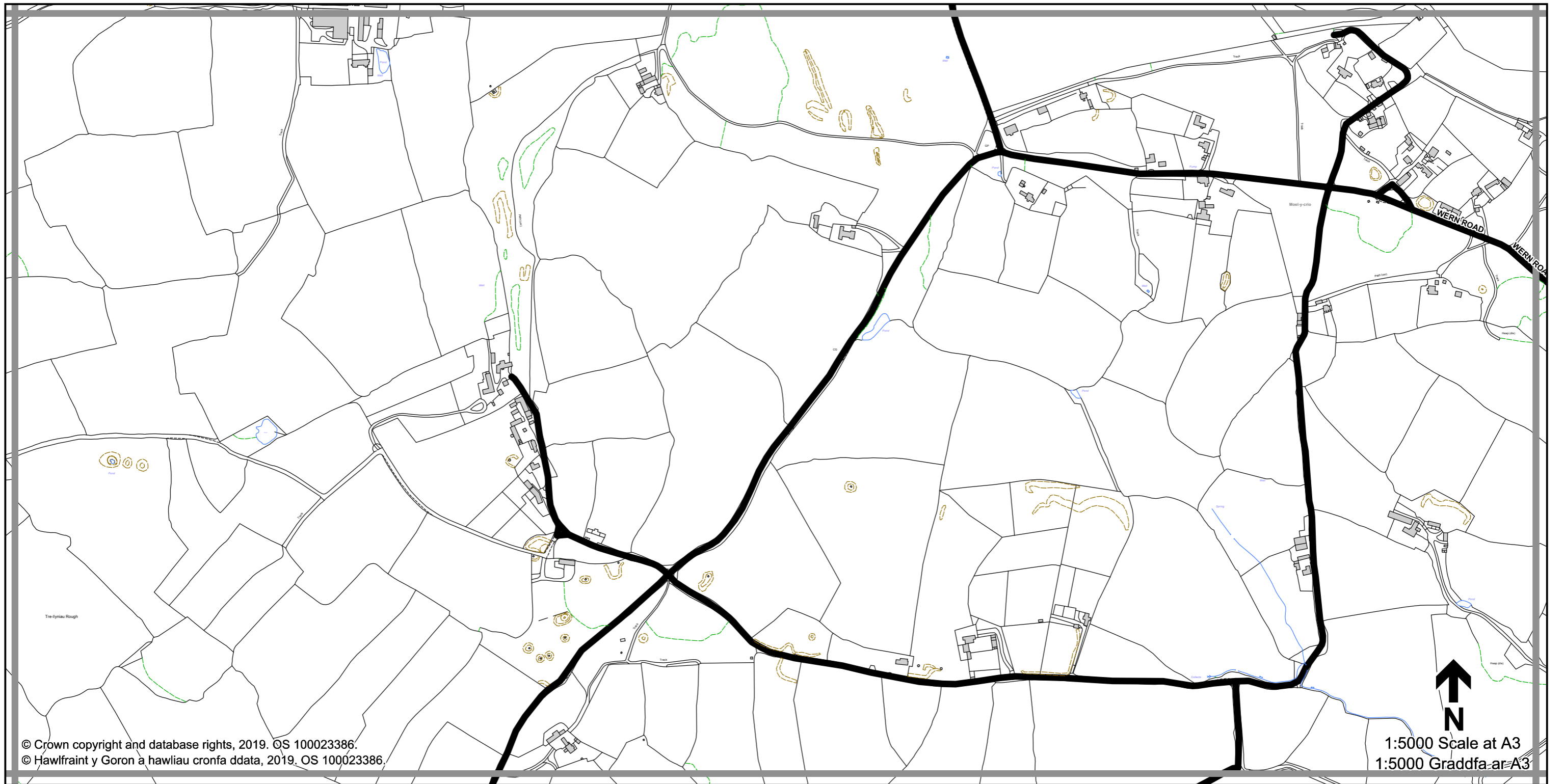


**THE FLINTSHIRE COUNTY COUNCIL (VARIOUS ROADS) (20MPH, 30MPH, 40MPH, 50MPH SPEED LIMITS AND DERESTRICTED ROADS) ORDER 20--**

**CYNGOR SIR Y FFLINT GORCHYMYN (AMRYWIOL FFYRDD) (TERFYN CYFLYMDER 20MYA, 30MYA, 40MYA, 50MYA A FFYRDD HEB EU CYFYNGU) 20--**

**Sheet  
G16  
Dalen**

**Sheet Revision Number:  
Rhif Adolgiad Y Ddalen: 1**  
**Sheet Active from:  
Dalen yn weithredol o: --/--/20--**



© Crown copyright and database rights, 2019. OS 100023386.  
 © Hawlfraint y Goron a hawliau cronfa ddata, 2019. OS 100023386.

1:5000 Scale at A3  
 1:5000 Graddfa ar A3

**Legend / Eglurhad**

- 20 mph / mya
- 30 mph by default of a system of street lighting - Restricted Road status
- - - 30 mya yn ddiodyn oherwydd system goleuadau stryd - statws Ffordd Gyfyngedig
- - - 30 mph by Order due to the presence of no street lighting
- - - 30 mya trwy Orchymyn oherwydd diffyg goleuadau stryd
- 40 mph / mya
- 50 mph / mya
- 60 mph National Speed Limit, due to no street lighting
- 60 mya Terfyn Cyflymder Cenedlaethol, oherwydd diffyg goleuadau stryd
- - - 60 mph by Order due to the presence of street lighting - De-restricted Road status
- - - 60 mya trwy Orchymyn oherwydd diffyg goleuadau stryd - statws Ffordd Wedi'i Dadgyfyngu
- 70 mph / mya
- Roads subject to separate Orders
- Ffyrdd sy'n destun Gorchmynion ar wahân
- County Boundary / Ffin y Sir



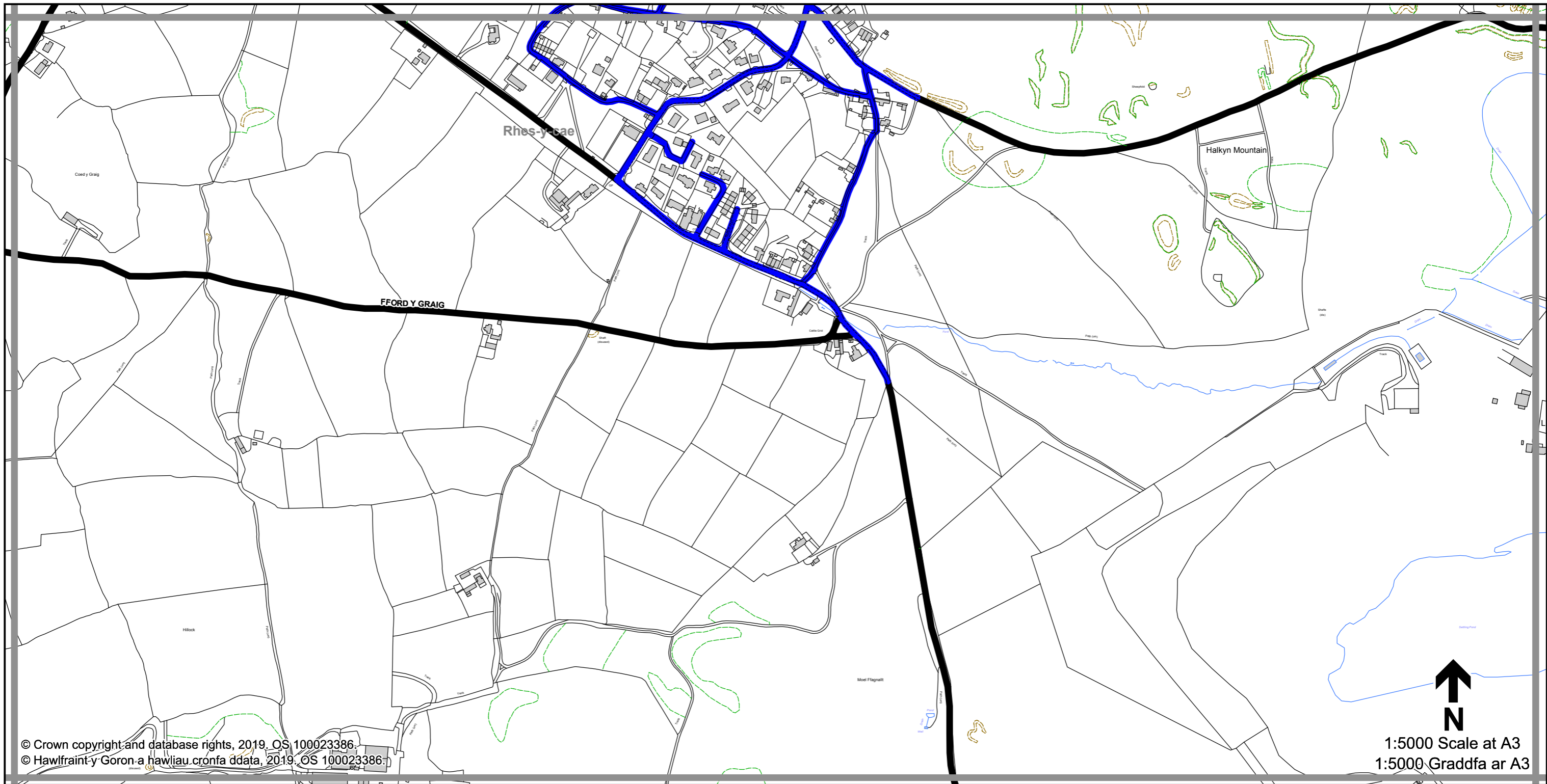
**THE FLINTSHIRE COUNTY COUNCIL (VARIOUS ROADS)  
 (20MPH, 30MPH, 40MPH, 50MPH SPEED LIMITS AND  
 DERESTRICTED ROADS) ORDER 20--**

**CYNGOR SIR Y FFLINT GORCHYMYN (AMRYWIOL FFYRDD)  
 (TERFYN CYFLYMDER 20MYA, 30MYA, 40MYA, 50MYA A  
 FFYRDD HEB EU CYFYNGU) 20--**

**Sheet  
 G17  
 Dalen**

Sheet Revision Number:  
 Rhif Adolgiad Y Ddalen: **1**  
 Sheet Active from:  
 Dalen yn weithredol o: **--/--/20--**





© Crown copyright and database rights, 2019, OS 100023386.  
 © Hawlfraint y Goron a hawliau cronfa ddata, 2019, OS 100023386.

1:5000 Scale at A3  
 1:5000 Graddfa ar A3

**Legend / Eglurhad**

- 20 mph / mya
- 30 mph by default of a system of street lighting - Restricted Road status
- - - 30 mya yn ddiodyn oherwydd system goleuadau stryd - statws Ffordd Gyfyngedig
- · - · 30 mph by Order due to the presence of no street lighting
- · - · 30 mya trwy Orchymyn oherwydd diffyg goleuadau stryd
- 40 mph / mya
- 50 mph / mya
- 60 mph National Speed Limit, due to no street lighting
- 60 mya Terfyn Cyflymder Cenedlaethol, oherwydd diffyg goleuadau stryd
- - - 60 mph by Order due to the presence of street lighting - De-restricted Road status
- - - 60 mya trwy Orchymyn oherwydd diffyg goleuadau stryd - statws Ffordd Wedi'i Dadgyfyngu
- ■ ■ 70 mph / mya
- Roads subject to separate Orders
- Ffyrdd sy'n destun Gorchmynion ar wahân
- County Boundary / Ffin y Sir



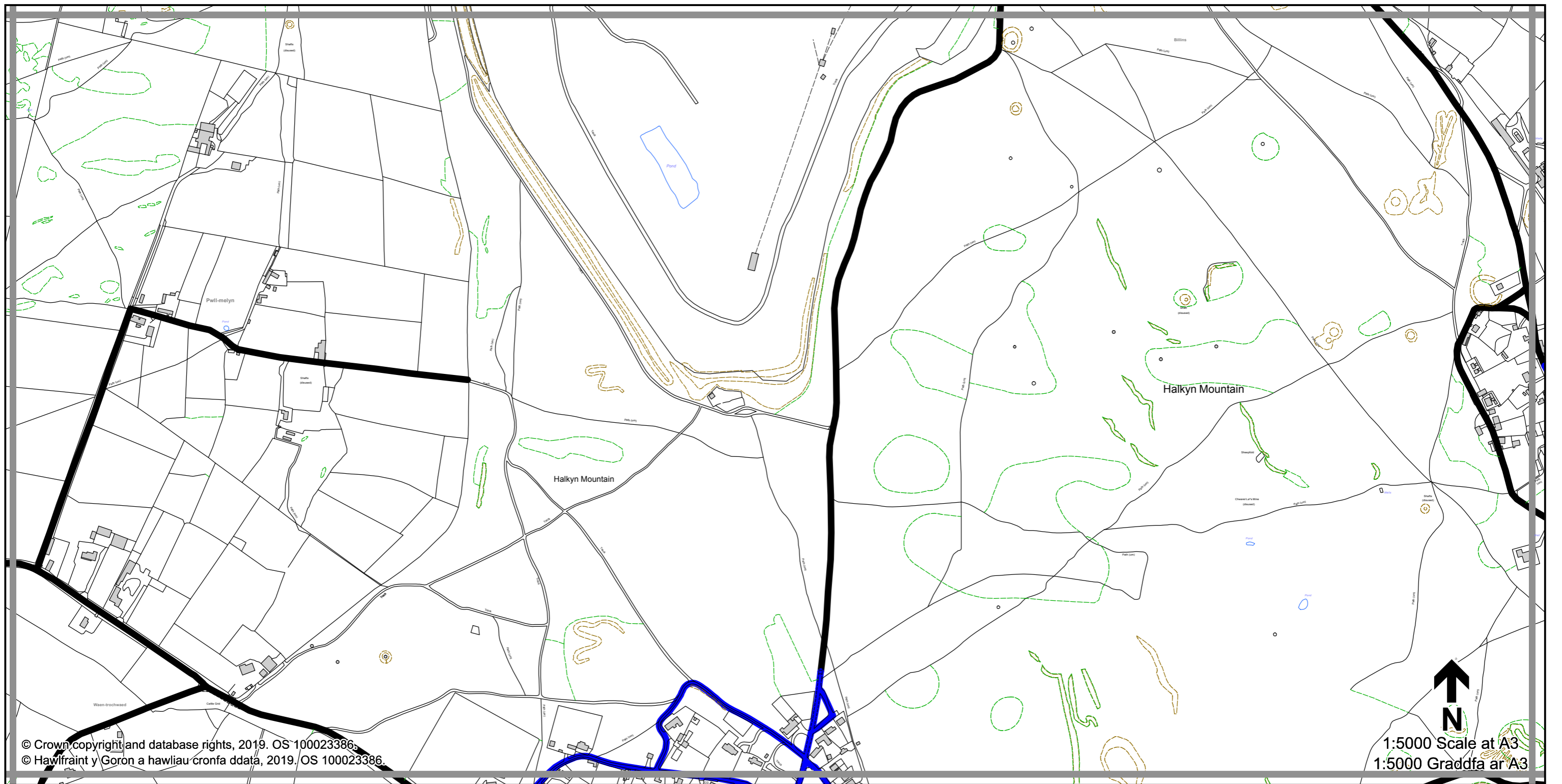
**THE FLINTSHIRE COUNTY COUNCIL (VARIOUS ROADS) (20MPH, 30MPH, 40MPH, 50MPH SPEED LIMITS AND DERESTRICTED ROADS) ORDER 20--**

**CYNGOR SIR Y FFLINT GORCHYMYN (AMRYWIOL FFYRDD) (TERFYN CYFLYMDER 20MYA, 30MYA, 40MYA, 50MYA A FFYRDD HEB EU CYFYNGU) 20--**

**Sheet G18 Dalen**

Sheet Revision Number: **1**  
 Rhif Adolgiad Y Ddalen: **1**

Sheet Active from: **--/--/20--**  
 Dalen yn weithredol o: **--/--/20--**



© Crown copyright and database rights, 2019. OS 100023386.  
 © Hawlfraint y Goron a hawliau cronfa ddata, 2019. OS 100023386.

1:5000 Scale at A3  
 1:5000 Graddfa ar A3

**Legend / Eglurhad**

- 20 mph / mya
- 30 mph by default of a system of street lighting - Restricted Road status
- - - 30 mya yn ddiodyn oherwydd system goleuadau stryd - statws Ffordd Gyfyngedig
- · - · 30 mph by Order due to the presence of no street lighting
- · - · 30 mya trwy Orchymyn oherwydd diffyg goleuadau stryd
- 40 mph / mya
- 50 mph / mya
- 60 mph National Speed Limit, due to no street lighting
- 60 mya Terfyn Cyflymder Cenedlaethol, oherwydd diffyg goleuadau stryd
- - - 60 mph by Order due to the presence of street lighting - De-restricted Road status
- · - · 60 mya trwy Orchymyn oherwydd diffyg goleuadau stryd – statws Ffordd Wedi'i Dadgyfyngu
- ■ ■ 70 mph / mya
- Roads subject to separate Orders
- Ffyrdd sy'n destun Gorchmynion ar wahân
- County Boundary / Ffin y Sir



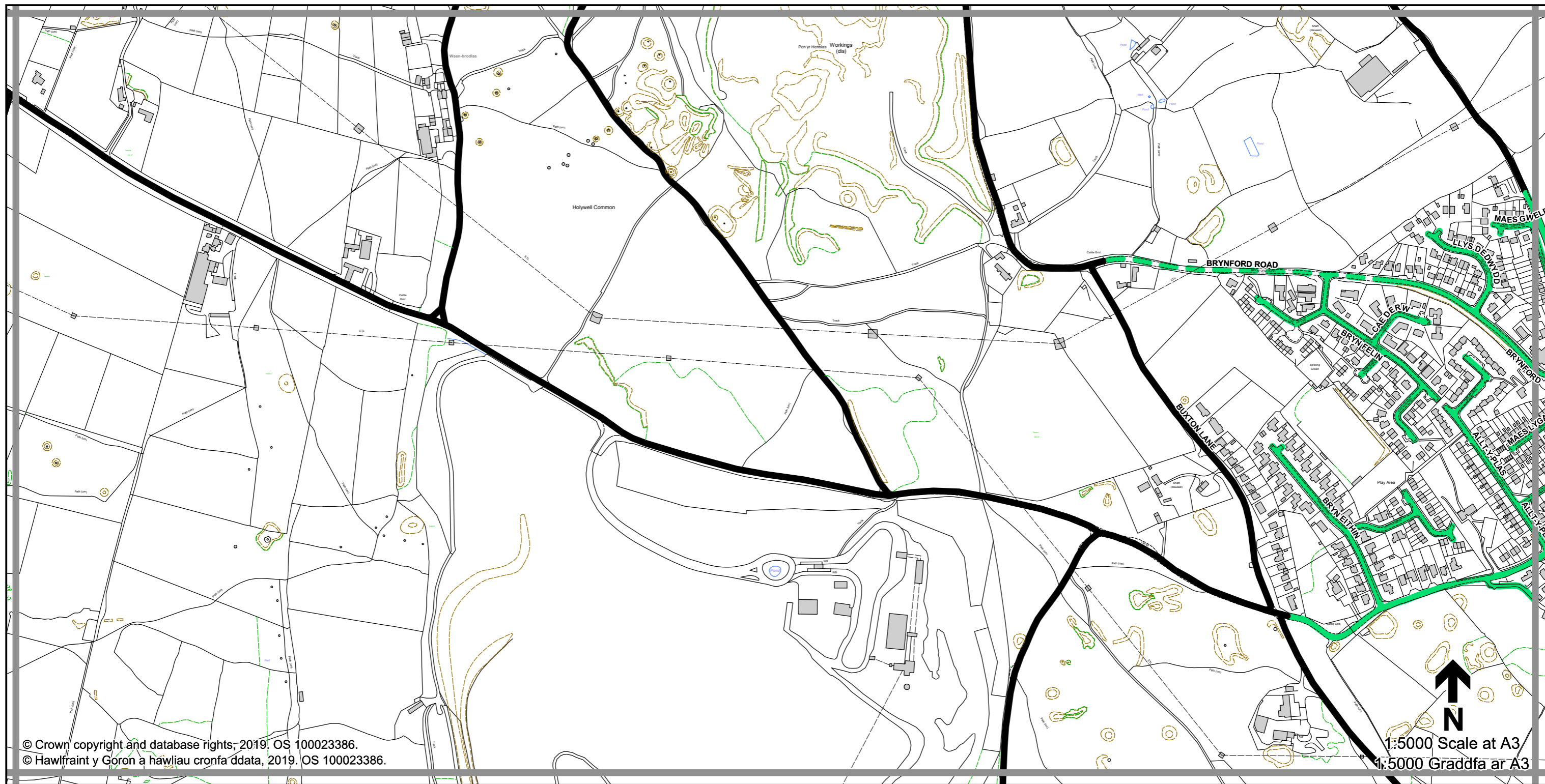
**THE FLINTSHIRE COUNTY COUNCIL (VARIOUS ROADS)  
 (20MPH, 30MPH, 40MPH, 50MPH SPEED LIMITS AND  
 DERESTRICTED ROADS) ORDER 20--**

**CYNGOR SIR Y FFLINT GORCHMYN (AMRYWIOL FFYRDD)  
 (TERFYN CYFLYMDER 20MYA, 30MYA, 40MYA, 50MYA A  
 FFYRDD HEB EU CYFYNGU) 20--**











**Sheet  
 G19  
 Dalen**

**Sheet Revision Number:  
 Rhif Adolgiad Y Ddalen: 1**

**Sheet Active from:  
 Dalen yn weithredol o: --/--/20--**



**Legend / Eglurhad**

- |   |   |
|---|---|
|  20 mph / mya  |  60 mph National Speed Limit, due to no street lighting<br>60 mya Terfyn Cyflymder Cenedlaethol, oherwydd diffyg goleuadau stryd  |
|  30 mph by default of a system of street lighting - Restricted Road status<br>30 mya yn ddiofyn oherwydd system goleuadau stryd - statws Ffordd Gyfyngedig |  60 mph by Order due to the presence of street lighting - De-restricted Road status<br>60 mya trwy Orchymyn oherwydd diffyg goleuadau stryd - statws Ffordd Wedi'i Dadgyfyngu |
|  30 mph by Order due to the presence of no street lighting<br>30 mya trwy Orchymyn oherwydd diffyg goleuadau stryd   |  70 mph / mya   |
|  40 mph / mya  |  Roads subject to separate Orders<br>Ffyrdd sy'n destun Gorchmynion ar wahân  |
|  50 mph / mya  |  County Boundary / Ffin y Sir   |

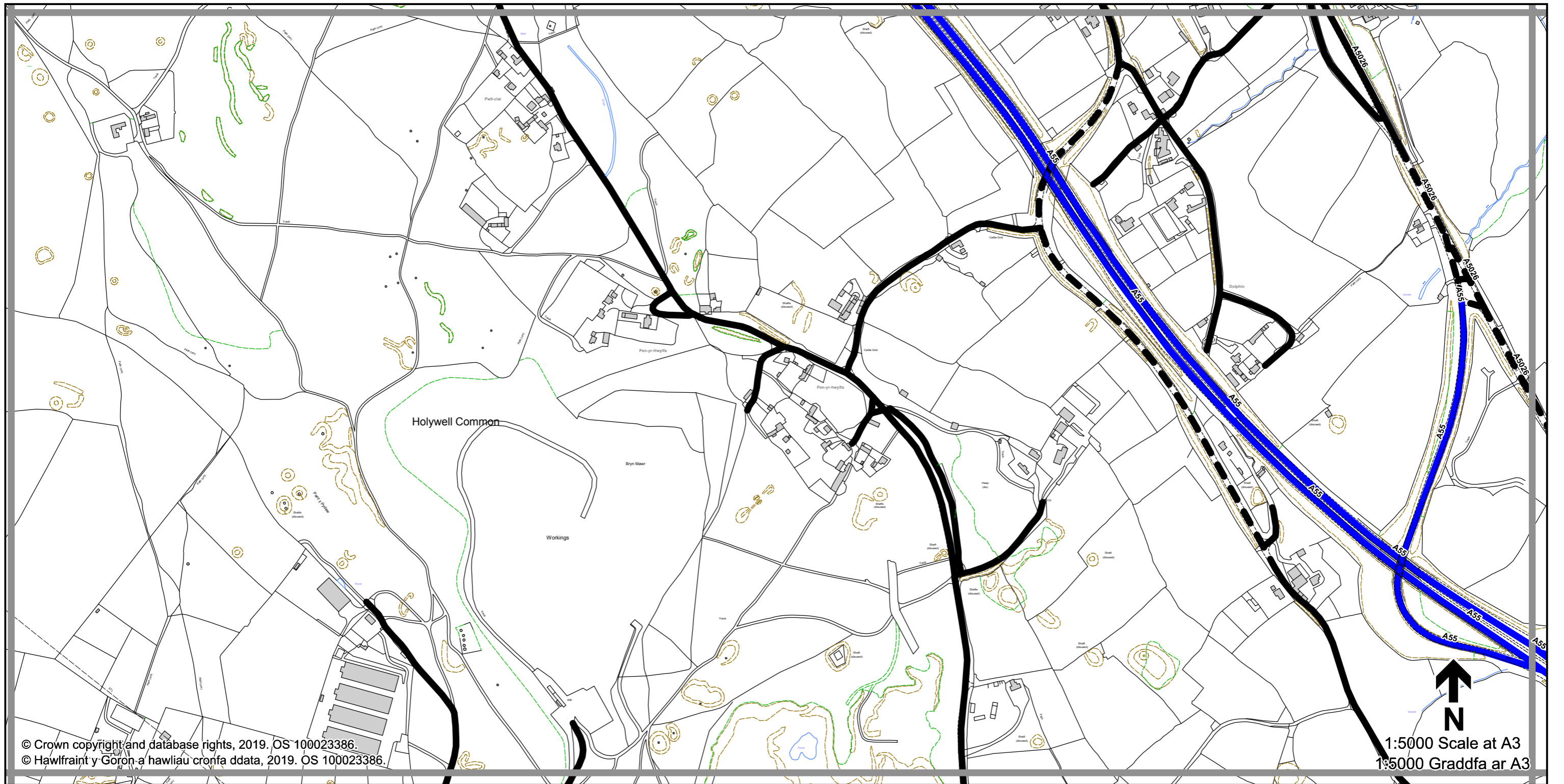


**THE FLINTSHIRE COUNTY COUNCIL (VARIOUS ROADS)  
 (20MPH, 30MPH, 40MPH, 50MPH SPEED LIMITS AND  
 DERESTRICTED ROADS) ORDER 20--**

**CYNGOR SIR Y FFLINT GORCHYMYN (AMRYWIOL FFYRDD)  
 (TERFYN CYFLYMDER 20MYA, 30MYA, 40MYA, 50MYA A  
 FFYRDD HEB EU CYFYNGU) 20--**

**Sheet  
 G20  
 Dalen**

**Sheet Revision Number:  
 Rhif Adolgiad Y Ddalen: 1**  
**Sheet Active from:  
 Dalen yn weithredol o: --/--/20--**



© Crown copyright and database rights, 2019. OS 100023386.  
 © Hawlfraint y Goron a hawliau cronfa ddata, 2019. OS 100023386.

1:5000 Scale at A3  
 1:5000 Graddfa ar A3

**Legend / Eglurhad**

- 20 mph / mya
- 30 mph by default of a system of street lighting - Restricted Road status
- - - 30 mya yn ddiodyn oherwydd system goleuadau stryd - statws Ffordd Gyfyngedig
- - - 30 mph by Order due to the presence of no street lighting
- - - 30 mya trwy Orchymyn oherwydd diffyg goleuadau stryd
- 40 mph / mya
- 50 mph / mya
- 60 mph National Speed Limit, due to no street lighting
- 60 mya Terfyn Cyflymder Cenedlaethol, oherwydd diffyg goleuadau stryd
- - - 60 mph by Order due to the presence of street lighting - De-restricted Road status
- - - 60 mya trwy Orchymyn oherwydd diffyg goleuadau stryd - statws Ffordd Wedi'i Dadgyfyngu
- ■ ■ 70 mph / mya
- Roads subject to separate Orders
- Ffyrdd sy'n destun Gorchmynion ar wahân
- County Boundary / Ffin y Sir

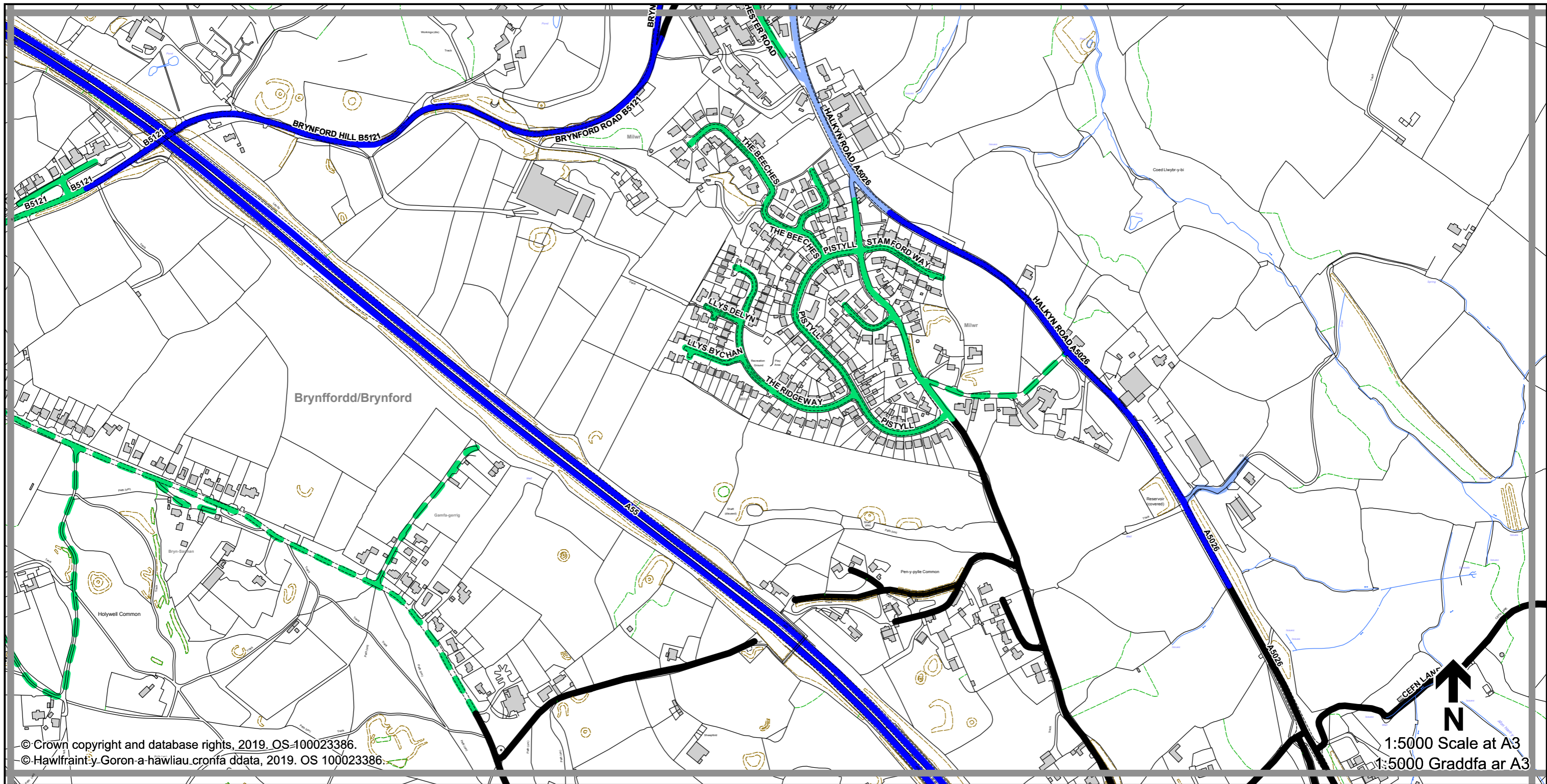


**THE FLINTSHIRE COUNTY COUNCIL (VARIOUS ROADS) (20MPH, 30MPH, 40MPH, 50MPH SPEED LIMITS AND DERESTRICTED ROADS) ORDER 20--**

**CYNGOR SIR Y FFLINT GORCHYMYN (AMRYWIOL FFYRDD) (TERFYN CYFLYMDER 20MYA, 30MYA, 40MYA, 50MYA A FFYRDD HEB EU CYFYNGU) 20--**

**Sheet  
 G21  
 Dalen**

Sheet Revision Number:  
 Rhif Adolgiad Y Ddalen: **1**  
 Sheet Active from:  
 Dalen yn weithredol o: **--/--/20--**



© Crown copyright and database rights, 2019. OS 100023386.  
 © Hawffraint y Goron a hawliau cronfa ddata, 2019. OS 100023386.

1:5000 Scale at A3  
 1:5000 Graddfa ar A3

**Legend / Eglurhad**

- 20 mph / mya
- 30 mph by default of a system of street lighting - Restricted Road status
- - - 30 mya yn ddiodyn oherwydd system goleuadau stryd - statws Ffordd Gyfyngedig
- . - . 30 mph by Order due to the presence of no street lighting
- . - . 30 mya trwy Orchymyn oherwydd diffyg goleuadau stryd
- 40 mph / mya
- 50 mph / mya
- 60 mph National Speed Limit, due to no street lighting
- 60 mya Terfyn Cyflymder Cenedlaethol, oherwydd diffyg goleuadau stryd
- - - 60 mph by Order due to the presence of street lighting - De-restricted Road status
- - - 60 mya trwy Orchymyn oherwydd diffyg goleuadau stryd - statws Ffordd Wedi'i Dadgyfyngu
- ■ ■ 70 mph / mya
- Roads subject to separate Orders
- Ffyrdd sy'n destun Gorchmynion ar wahân
- County Boundary / Ffin y Sir



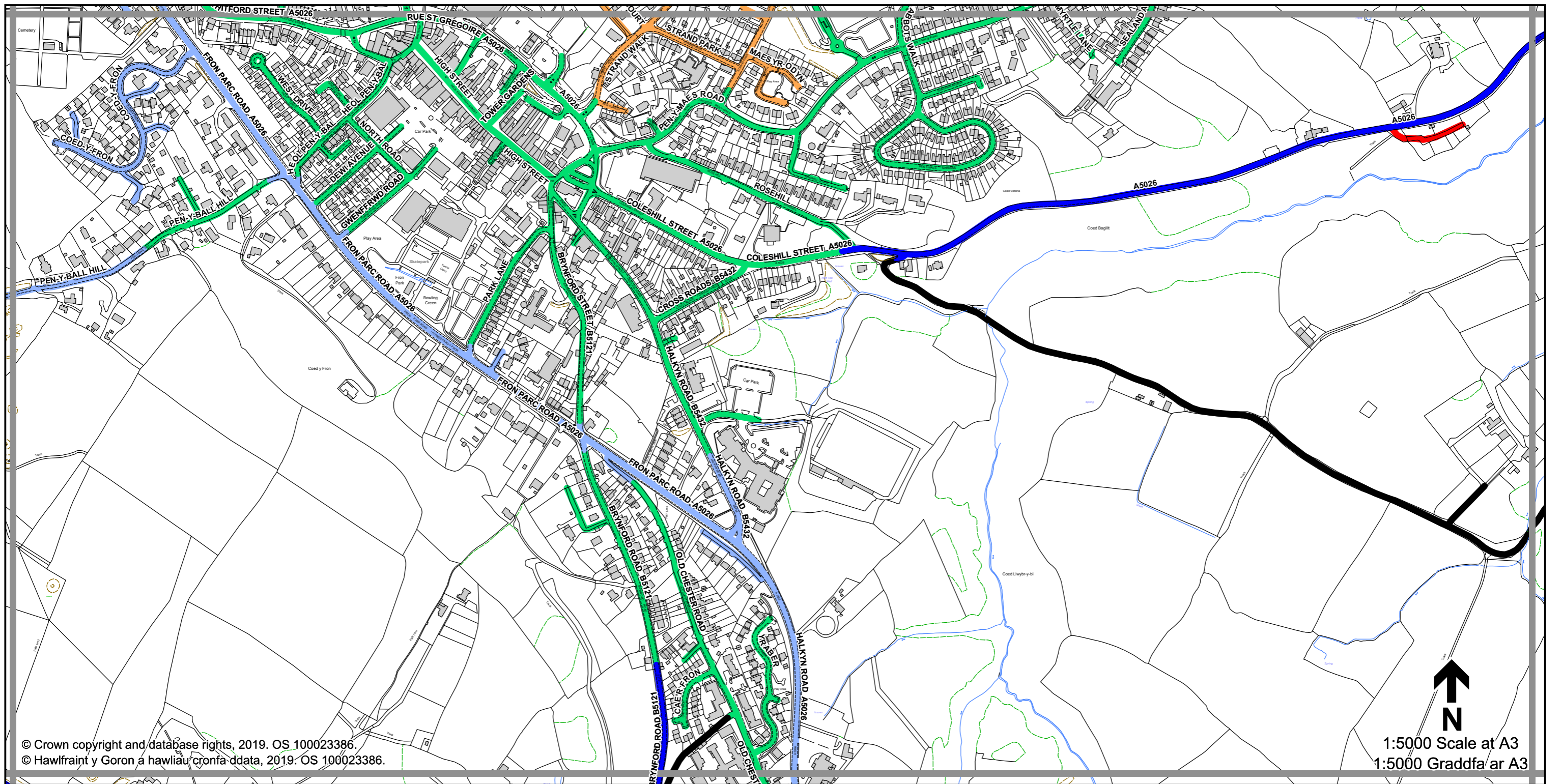
**THE FLINTSHIRE COUNTY COUNCIL (VARIOUS ROADS) (20MPH, 30MPH, 40MPH, 50MPH SPEED LIMITS AND DERESTRICTED ROADS) ORDER 20--**

**CYNGOR SIR Y FFLINT GORCHYMYN (AMRYWIOL FFYRDD) (TERFYN CYFLYMDER 20MYA, 30MYA, 40MYA, 50MYA A FFYRDD HEB EU CYFYNGU) 20--**

**Sheet G22 Dalen**

Sheet Revision Number: **1**  
 Rhif Adolgiad Y Ddalen:

Sheet Active from: **--/--/20--**  
 Dalen yn weithredol o:



© Crown copyright and database rights, 2019. OS 100023386.  
 © Hawlfraint y Goron a hawliau cronfa ddata, 2019. OS 100023386.

1:5000 Scale at A3  
 1:5000 Graddfa ar A3

**Legend / Eglurhad**

- 20 mph / mya
- 30 mph by default of a system of street lighting - Restricted Road status
- - - 30 mya yn ddiodyn oherwydd system goleuadau stryd - statws Ffordd Gyfyngedig
- - - 30 mph by Order due to the presence of no street lighting
- - - 30 mya trwy Orchymyn oherwydd diffyg goleuadau stryd
- 40 mph / mya
- 50 mph / mya
- 60 mph National Speed Limit, due to no street lighting
- 60 mya Terfyn Cyflymder Cenedlaethol, oherwydd diffyg goleuadau stryd
- - - 60 mph by Order due to the presence of street lighting - De-restricted Road status
- - - 60 mya trwy Orchymyn oherwydd diffyg goleuadau stryd – statws Ffordd Wedi'i Dadgyfyngu
- ■ ■ 70 mph / mya
- Roads subject to separate Orders
- Ffyrdd sy'n destun Gorchmynion ar wahân
- County Boundary / Ffin y Sir

**THE FLINTSHIRE COUNTY COUNCIL (VARIOUS ROADS) (20MPH, 30MPH, 40MPH, 50MPH SPEED LIMITS AND DERESTRICTED ROADS) ORDER 20--**

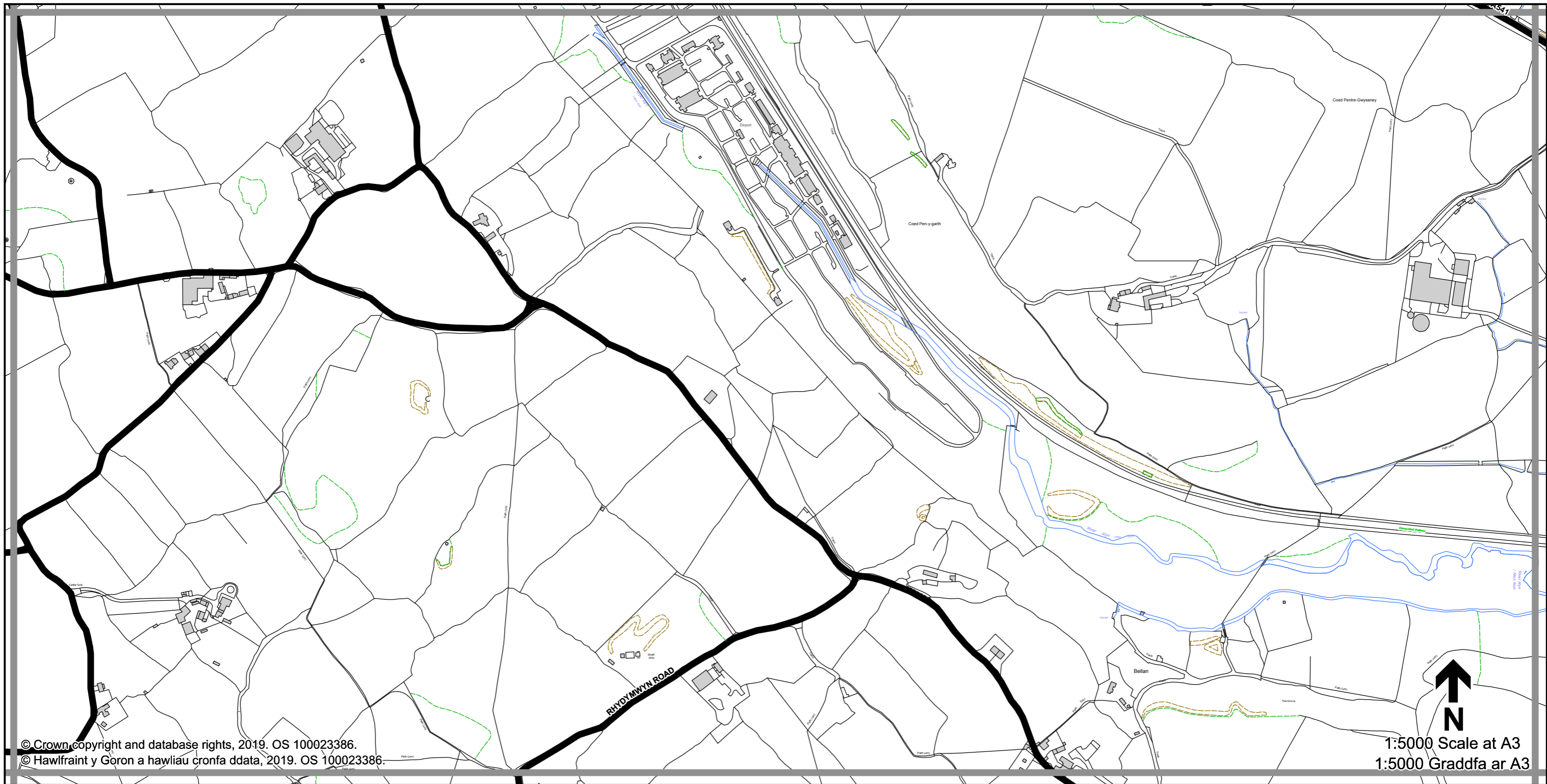
**CYNGOR SIR Y FFLINT GORCHYMYN (AMRYWIOL FFYRDD) (TERFYN CYFLYMDER 20MYA, 30MYA, 40MYA, 50MYA A FFYRDD HEB EU CYFYNGU) 20--**

Sheet  
**G23**  
 Dalen

Sheet Revision Number:  
 Rhif Adolgiad Y Ddalen: **1**

Sheet Active from:  
 Dalen yn weithredol o: **--/--/20--**





**Legend / Eglurhad**

- 20 mph / mya
- 30 mph by default of a system of street lighting - Restricted Road status
- - - 30 mya yn ddiodyn oherwydd system goleuadau stryd - statws Ffordd Gyfyngedig
- · - · 30 mph by Order due to the presence of no street lighting
- · - · 30 mya trwy Orchymyn oherwydd diffyg goleuadau stryd
- 40 mph / mya
- 50 mph / mya
- 60 mph National Speed Limit, due to no street lighting
- 60 mya Terfyn Cyflymder Cenedlaethol, oherwydd diffyg goleuadau stryd
- 60 mph by Order due to the presence of street lighting - De-restricted Road status
- 60 mya trwy Orchymyn oherwydd diffyg goleuadau stryd – statws Ffordd Wedi'i Dadgyfyngu
- ■ ■ 70 mph / mya
- Roads subject to separate Orders
- Ffyrdd sy'n destun Gorchmynion ar wahân
- County Boundary / Ffin y Sir

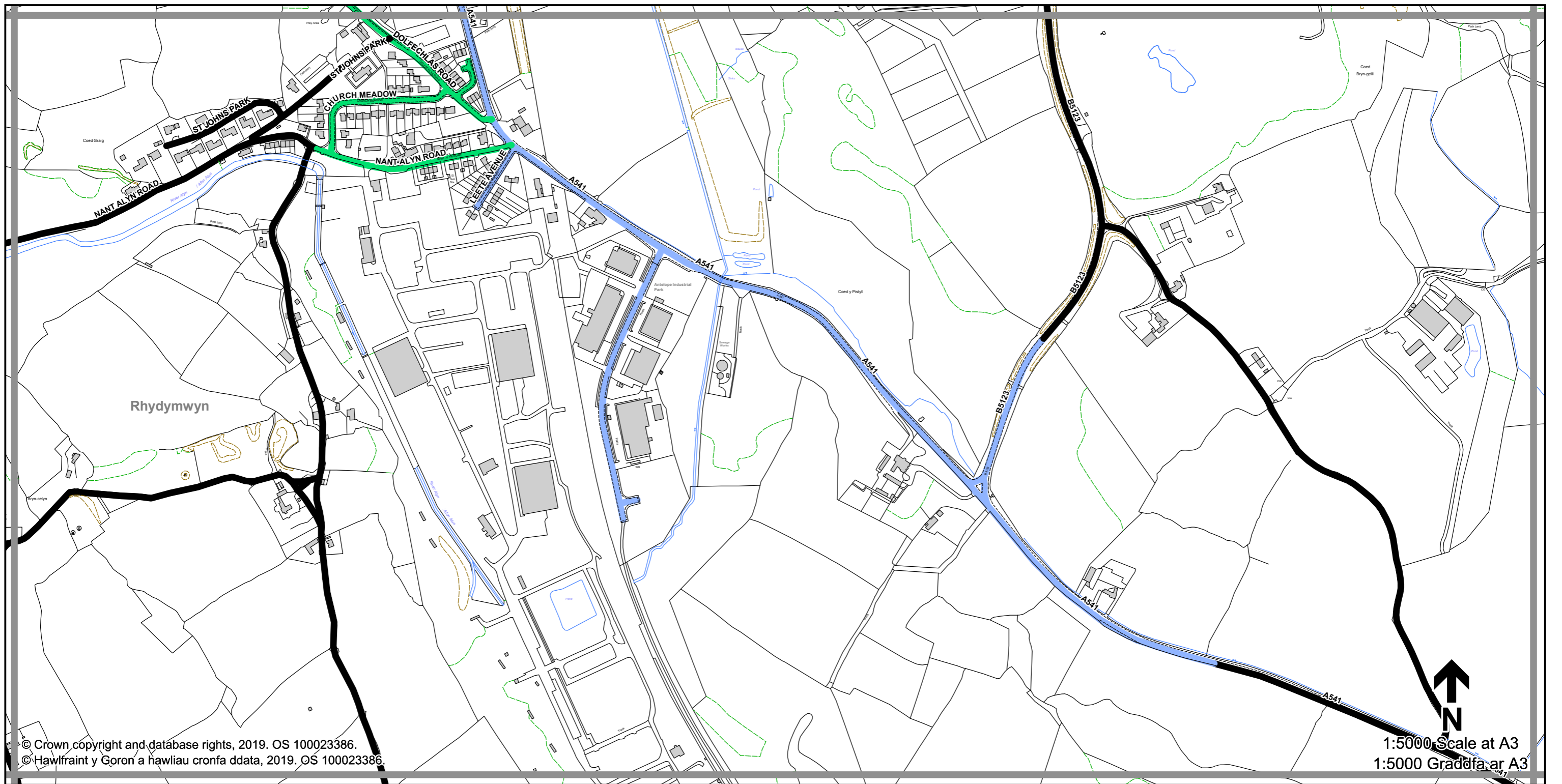


**THE FLINTSHIRE COUNTY COUNCIL (VARIOUS ROADS) (20MPH, 30MPH, 40MPH, 50MPH SPEED LIMITS AND DERESTRICTED ROADS) ORDER 20--**

**CYNGOR SIR Y FFLINT GORCHYMYN (AMRYWIOL FFYRDD) (TERFYN CYFLYMDER 20MYA, 30MYA, 40MYA, 50MYA A FFYRDD HEB EU CYFYNGU) 20--**

**Sheet  
 H13  
 Dalen**

**Sheet Revision Number:  
 Rhif Adolgiad Y Ddalen: 1**  
**Sheet Active from:  
 Dalen yn weithredol o: --/--/20--**



© Crown copyright and database rights, 2019. OS 100023386.  
 © Hawlfraint y Goron a hawliau cronfa ddata, 2019. OS 100023386.

1:5000 Scale at A3  
 1:5000 Graddfa ar A3

**Legend / Eglurhad**

- 20 mph / mya
- 30 mph by default of a system of street lighting - Restricted Road status
- 30 mya yn ddiodyn oherwydd system goleuadau stryd - statws Ffordd Gyfyngedig
- - - 30 mph by Order due to the presence of no street lighting
- - - 30 mya trwy Orchymyn oherwydd diffyg goleuadau stryd
- 40 mph / mya
- 50 mph / mya
- 60 mph National Speed Limit, due to no street lighting
- 60 mya Terfyn Cyflymder Cenedlaethol, oherwydd diffyg goleuadau stryd
- - - 60 mph by Order due to the presence of street lighting - De-restricted Road status
- - - 60 mya trwy Orchymyn oherwydd diffyg goleuadau stryd - statws Ffordd Wedi'i Dadgyfyngu
- ■ ■ 70 mph / mya
- Roads subject to separate Orders
- Ffyrdd sy'n destun Gorchmynion ar wahân
- County Boundary / Ffin y Sir



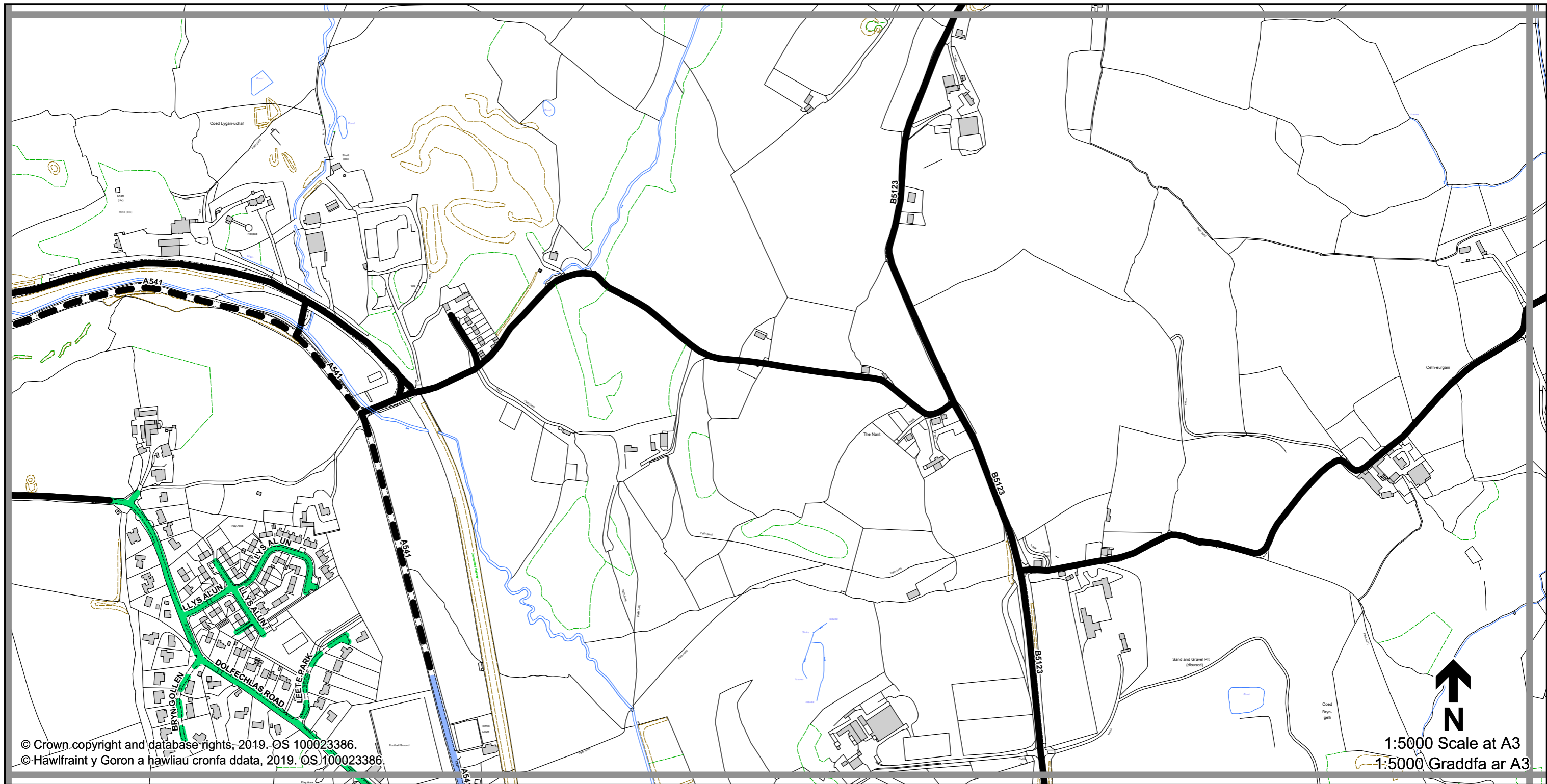
**THE FLINTSHIRE COUNTY COUNCIL (VARIOUS ROADS)  
 (20MPH, 30MPH, 40MPH, 50MPH SPEED LIMITS AND  
 DERESTRICTED ROADS) ORDER 20--**

**CYNGOR SIR Y FFLINT GORCHMYN (AMRYWIOL FFYRDD)  
 (TERFYN CYFLYMDER 20MYA, 30MYA, 40MYA, 50MYA A  
 FFYRDD HEB EU CYFYNGU) 20--**

**Sheet  
 H14  
 Dalen**

**Sheet Revision Number:  
 Rhif Adolgiad Y Ddalen: 1**  
**Sheet Active from:  
 Dalen yn weithredol o: --/--/20--**





**Legend / Eglurhad**

- 20 mph / mya
- 30 mph by default of a system of street lighting - Restricted Road status
- - - 30 mya yn ddiodyn oherwydd system goleuadau stryd - statws Ffordd Gyfyngedig
- · - · 30 mph by Order due to the presence of no street lighting
- · - · 30 mya trwy Orchymyn oherwydd diffyg goleuadau stryd
- 40 mph / mya
- 50 mph / mya
- 60 mph National Speed Limit, due to no street lighting
- 60 mya Terfyn Cyflymder Cenedlaethol, oherwydd diffyg goleuadau stryd
- - - 60 mph by Order due to the presence of street lighting - De-restricted Road status
- - - 60 mya trwy Orchymyn oherwydd diffyg goleuadau stryd - statws Ffordd Wedi'i Dadgyfyngu
- ■ ■ 70 mph / mya
- Roads subject to separate Orders
- Ffyrdd sy'n destun Gorchmynion ar wahân
- County Boundary / Ffin y Sir

**THE FLINTSHIRE COUNTY COUNCIL (VARIOUS ROADS) (20MPH, 30MPH, 40MPH, 50MPH SPEED LIMITS AND DERESTRICTED ROADS) ORDER 20--**

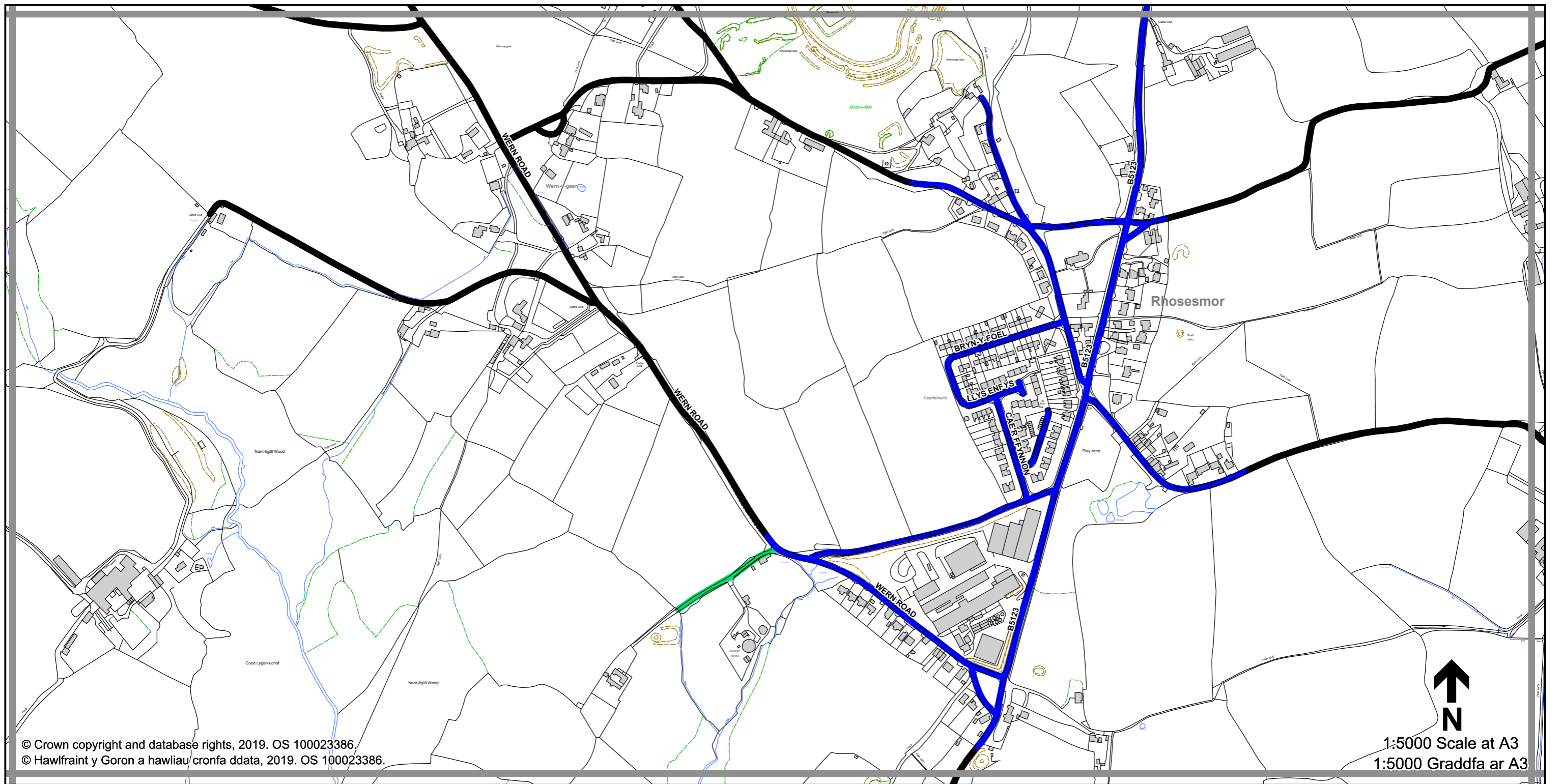
**CYNGOR SIR Y FFLINT GORCHYMYN (AMRYWIOL FFYRDD) (TERFYN CYFLYMDER 20MYA, 30MYA, 40MYA, 50MYA A FFYRDD HEB EU CYFYNGU) 20--**

**Sheet  
H15  
Dalen**

**Sheet Revision Number:  
Rhif Adolgiad Y Ddalen: 1**

**Sheet Active from:  
Dalen yn weithredol o: --/--/20--**





© Crown copyright and database rights, 2019. OS 100023386.  
 © Hawlfraint y Goron a hawliau cronfa ddata, 2019. OS 100023386.

1:5000 Scale at A3  
 1:5000 Graddfa ar A3

**Legend / Eglurhad**

- 20 mph / mya
- 30 mph by default of a system of street lighting - Restricted Road status
- - - 30 mya yn ddiodyn oherwydd system goleuadau stryd - statws Ffordd Gyfyngedig
- - - 30 mph by Order due to the presence of no street lighting
- - - 30 mya trwy Orchymyn oherwydd diffyg goleuadau stryd
- 40 mph / mya
- 50 mph / mya
- 60 mph National Speed Limit, due to no street lighting
- 60 mya Terfyn Cyflymder Cenedlaethol, oherwydd diffyg goleuadau stryd
- 60 mph by Order due to the presence of street lighting - De-restricted Road status
- 60 mya trwy Orchymyn oherwydd diffyg goleuadau stryd - statws Ffordd Wedi'i Dadgyfyngu
- 70 mph / mya
- Roads subject to separate Orders
- Ffyrdd sy'n destun Gorchmynion ar wahân
- County Boundary / Ffin y Sir



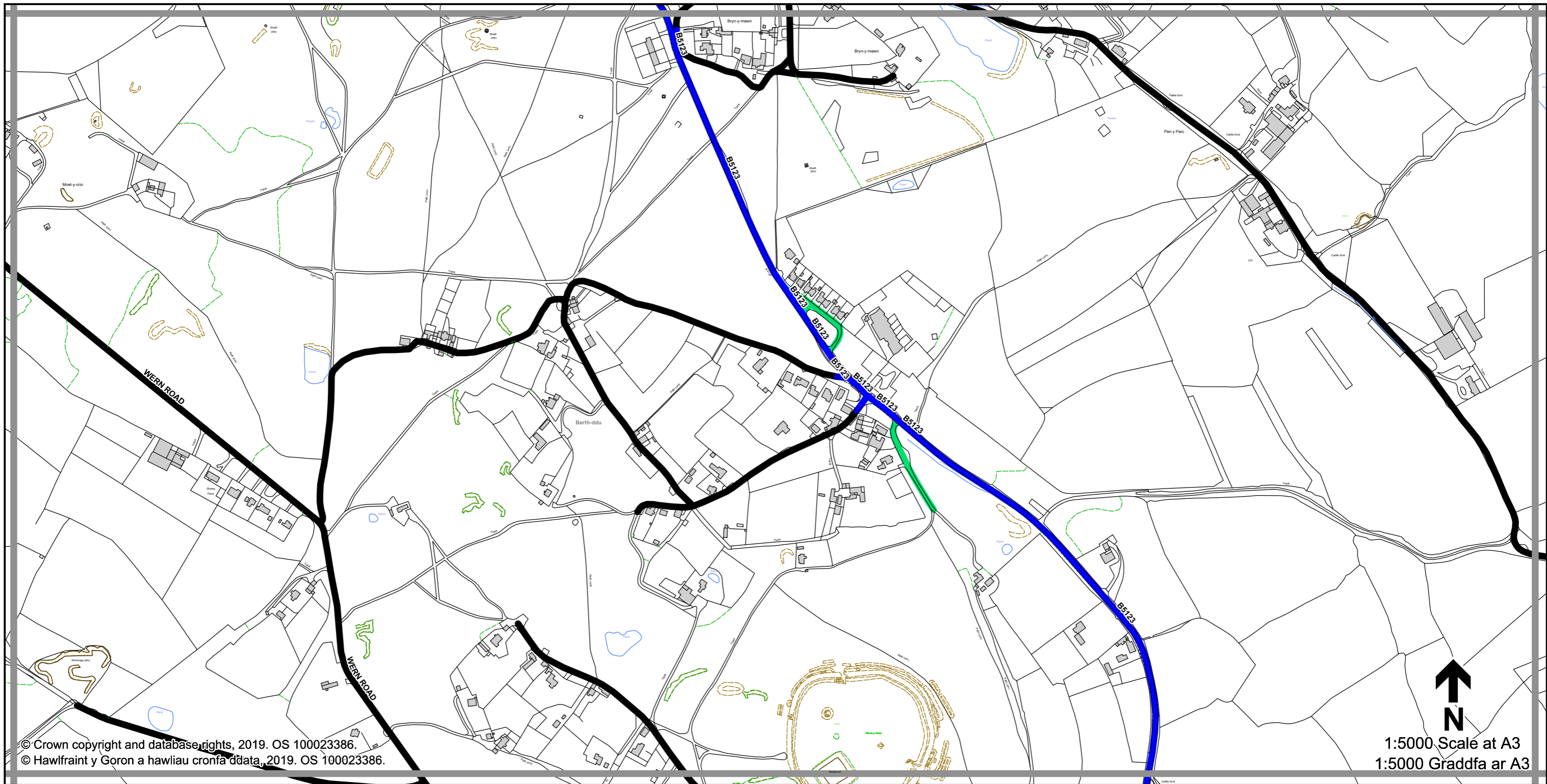
**THE FLINTSHIRE COUNTY COUNCIL (VARIOUS ROADS)  
 (20MPH, 30MPH, 40MPH, 50MPH SPEED LIMITS AND  
 DERESTRICTED ROADS) ORDER 20--**

**CYNGOR SIR Y FFLINT GORCHMYN (AMRYWIOL FFYRDD)  
 (TERFYN CYFLYMDER 20MYA, 30MYA, 40MYA, 50MYA A  
 FFYRDD HEB EU CYFYNGU) 20--**

**Sheet  
 H16  
 Dalen**

Sheet Revision Number:  
 Rhif Adolgiad Y Ddalen: **1**

Sheet Active from:  
 Dalen yn weithredol o: **--/--/20--**



© Crown copyright and database rights, 2019. OS 100023386.  
 © Hawlfraint y Goron a hawliau cronfa ddata, 2019. OS 100023386.

1:5000 Scale at A3  
 1:5000 Graddfa ar A3

**Legend / Eglurhad**

- 20 mph / mya
- 30 mph by default of a system of street lighting - Restricted Road status
- - - 30 mya yn ddiodyn oherwydd system goleuadau stryd - statws Ffordd Gyfyngedig
- . - . 30 mph by Order due to the presence of no street lighting
- . - . 30 mya trwy Orchymyn oherwydd diffyg goleuadau stryd
- 40 mph / mya
- 50 mph / mya
- 60 mph National Speed Limit, due to no street lighting
- 60 mya Terfyn Cyflymder Cenedlaethol, oherwydd diffyg goleuadau stryd
- - - 60 mph by Order due to the presence of street lighting - De-restricted Road status
- - - 60 mya trwy Orchymyn oherwydd diffyg goleuadau stryd - statws Ffordd Wedi'i Dadgyfyngu
- ■ ■ 70 mph / mya
- Roads subject to separate Orders
- Ffyrdd sy'n destun Gorchmynion ar wahân
- County Boundary / Ffin y Sir

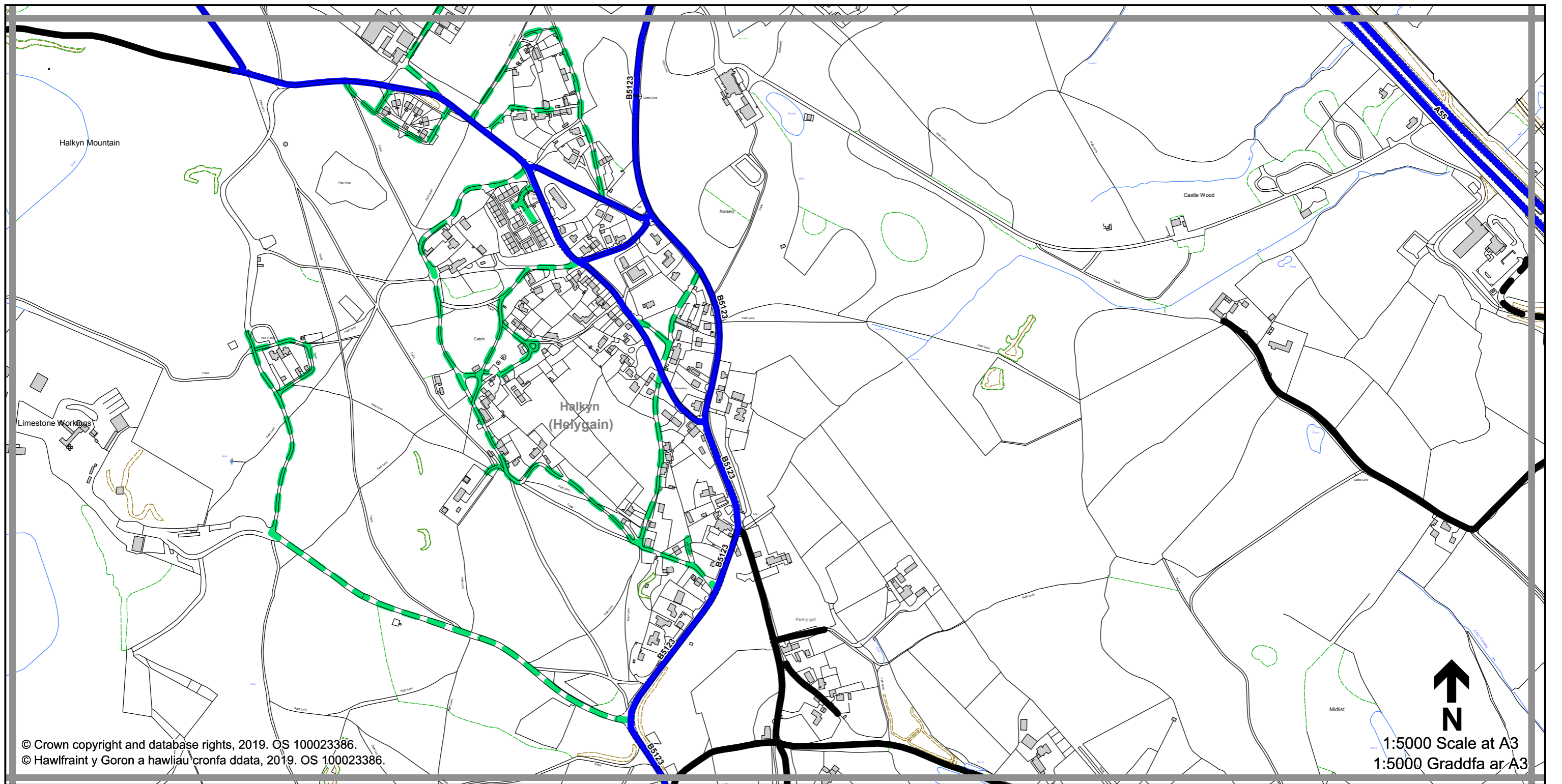


**THE FLINTSHIRE COUNTY COUNCIL (VARIOUS ROADS)  
 (20MPH, 30MPH, 40MPH, 50MPH SPEED LIMITS AND  
 DERESTRICTED ROADS) ORDER 20--**

**CYNGOR SIR Y FFLINT GORCHYMYN (AMRYWIOL FFYRDD)  
 (TERFYN CYFLYMDER 20MYA, 30MYA, 40MYA, 50MYA A  
 FFYRDD HEB EU CYFYNGU) 20--**

**Sheet  
 H17  
 Dalen**

**Sheet Revision Number:  
 Rhif Adolgiad Y Ddalen: 1**  
**Sheet Active from:  
 Dalen yn weithredol o: --/--/20--**



© Crown copyright and database rights, 2019. OS 100023386.  
 © Hawlfraint y Goron a hawljau cronfa ddata, 2019. OS 100023386.

1:5000 Scale at A3  
 1:5000 Graddfa ar A3

**Legend / Eglurhad**

- 20 mph / mya
- 30 mph by default of a system of street lighting - Restricted Road status
- - - 30 mya yn ddiodyn oherwydd system goleuadau stryd - statws Ffordd Gyfyngedig
- · - · 30 mph by Order due to the presence of no street lighting
- · - · 30 mya trwy Orchymyn oherwydd diffyg goleuadau stryd
- 40 mph / mya
- 50 mph / mya
- 60 mph National Speed Limit, due to no street lighting
- 60 mya Terfyn Cyflymder Cenedlaethol, oherwydd diffyg goleuadau stryd
- - - 60 mph by Order due to the presence of street lighting - De-restricted Road status
- - - 60 mya trwy Orchymyn oherwydd diffyg goleuadau stryd – statws Ffordd Wedi'i Dadgyfyngu
- ■ ■ 70 mph / mya
- Roads subject to separate Orders
- Ffyrdd sy'n destun Gorchmynion ar wahân
- County Boundary / Ffin y Sir

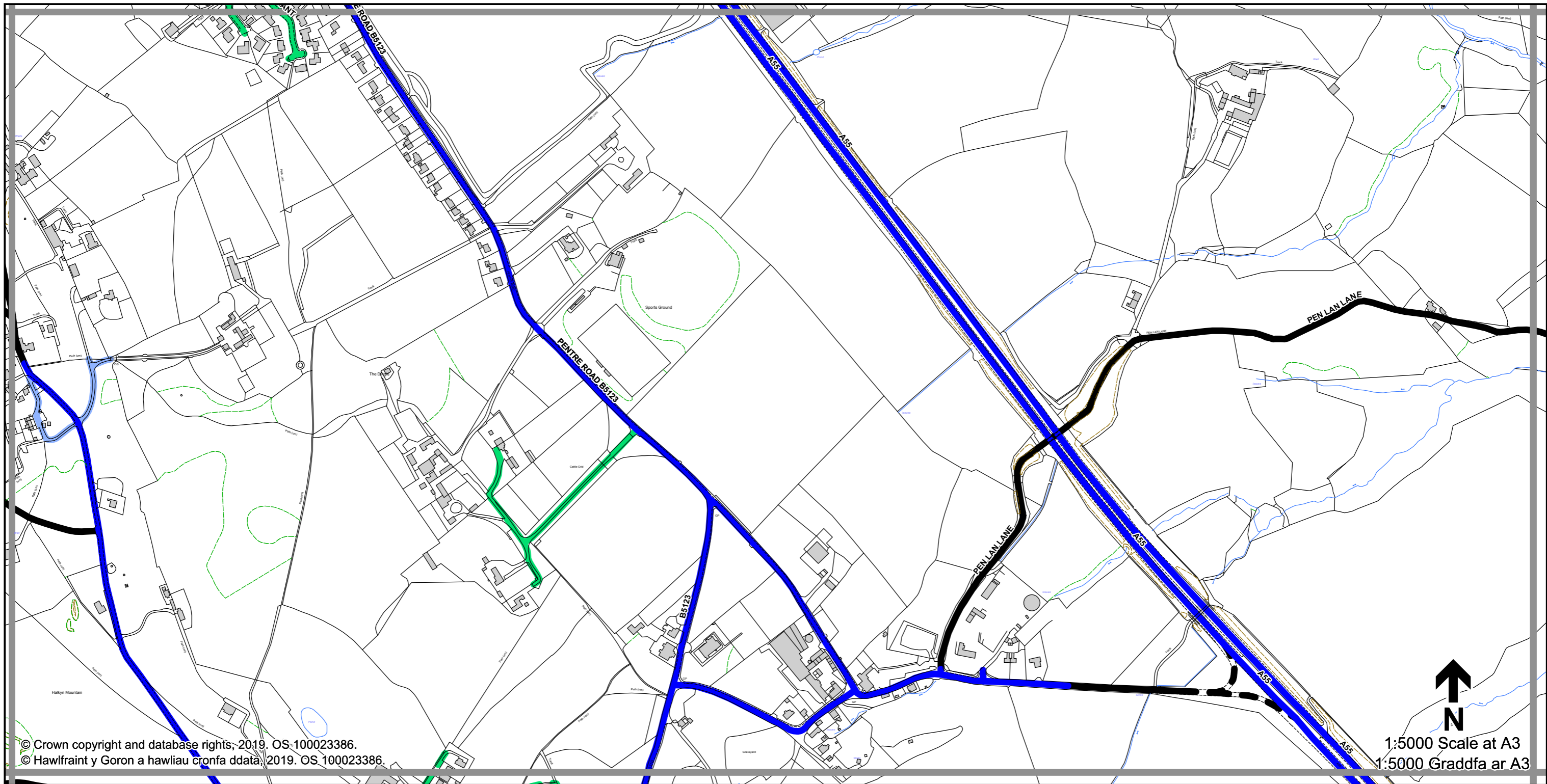


**THE FLINTSHIRE COUNTY COUNCIL (VARIOUS ROADS)  
 (20MPH, 30MPH, 40MPH, 50MPH SPEED LIMITS AND  
 DERESTRICTED ROADS) ORDER 20--**

**CYNGOR SIR Y FFLINT GORCHYMYN (AMRYWIOL FFYRDD)  
 (TERFYN CYFLYMDER 20MYA, 30MYA, 40MYA, 50MYA A  
 FFYRDD HEB EU CYFYNGU) 20--**

**Sheet  
 H18  
 Dalen**

**Sheet Revision Number:  
 Rhif Adolgiad Y Ddalen: 1**  
**Sheet Active from:  
 Dalen yn weithredol o: --/--/20--**



© Crown copyright and database rights, 2019. OS 100023386.  
 © Hawlfraint y Goron a hawliau cronfa ddata, 2019. OS 100023386.

1:5000 Scale at A3  
 1:5000 Graddfa ar A3

**Legend / Eglurhad**

- 20 mph / mya
- 30 mph by default of a system of street lighting - Restricted Road status
- - - 30 mya yn ddiodyn oherwydd system goleuadau stryd - statws Ffordd Gyfyngedig
- . - . 30 mph by Order due to the presence of no street lighting
- . - . 30 mya trwy Orchymyn oherwydd diffyg goleuadau stryd
- 40 mph / mya
- 50 mph / mya
- 60 mph National Speed Limit, due to no street lighting
- 60 mya Terfyn Cyflymder Cenedlaethol, oherwydd diffyg goleuadau stryd
- - - 60 mph by Order due to the presence of street lighting - De-restricted Road status
- - - 60 mya trwy Orchymyn oherwydd diffyg goleuadau stryd - statws Ffordd Wedi'i Dadgyfyngu
- ■ ■ 70 mph / mya
- Roads subject to separate Orders
- Ffyrdd sy'n destun Gorchmynion ar wahân
- County Boundary / Ffin y Sir

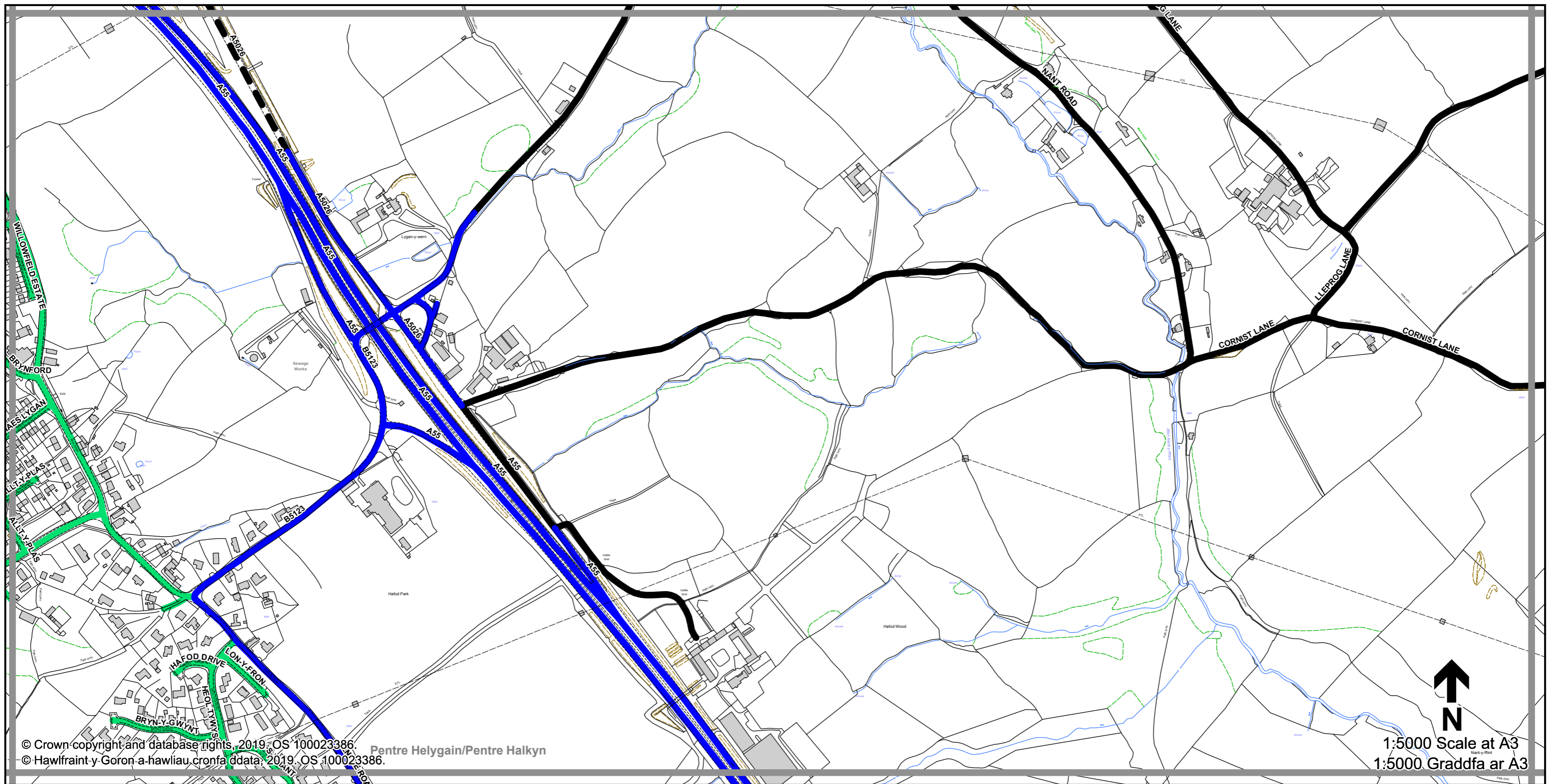


**THE FLINTSHIRE COUNTY COUNCIL (VARIOUS ROADS) (20MPH, 30MPH, 40MPH, 50MPH SPEED LIMITS AND DERESTRICTED ROADS) ORDER 20--**

**CYNGOR SIR Y FFLINT GORCHYMYN (AMRYWIOL FFYRDD) (TERFYN CYFLYMDER 20MYA, 30MYA, 40MYA, 50MYA A FFYRDD HEB EU CYFYNGU) 20--**

**Sheet H19 Dalen**

Sheet Revision Number: **1**  
 Rhif Adolgiad Y Ddalen:  
 Sheet Active from: --/--/20--  
 Dalen yn weithredol o:



**Legend / Eglurhad**

- 20 mph / mya
- 30 mph by default of a system of street lighting - Restricted Road status
- - - 30 mya yn ddiodyn oherwydd system goleuadau stryd - statws Ffordd Gyfyngedig
- - - 30 mph by Order due to the presence of no street lighting
- - - 30 mya trwy Orchymyn oherwydd diffyg goleuadau stryd
- 40 mph / mya
- 50 mph / mya
- 60 mph National Speed Limit, due to no street lighting
- 60 mya Terfyn Cyflymder Cenedlaethol, oherwydd diffyg goleuadau stryd
- - - 60 mph by Order due to the presence of street lighting - De-restricted Road status
- - - 60 mya trwy Orchymyn oherwydd diffyg goleuadau stryd - statws Ffordd Wedi'i Dadgyfyngu
- ■ ■ 70 mph / mya
- Roads subject to separate Orders
- Ffyrdd sy'n destun Gorchmynion ar wahân
- County Boundary / Ffin y Sir

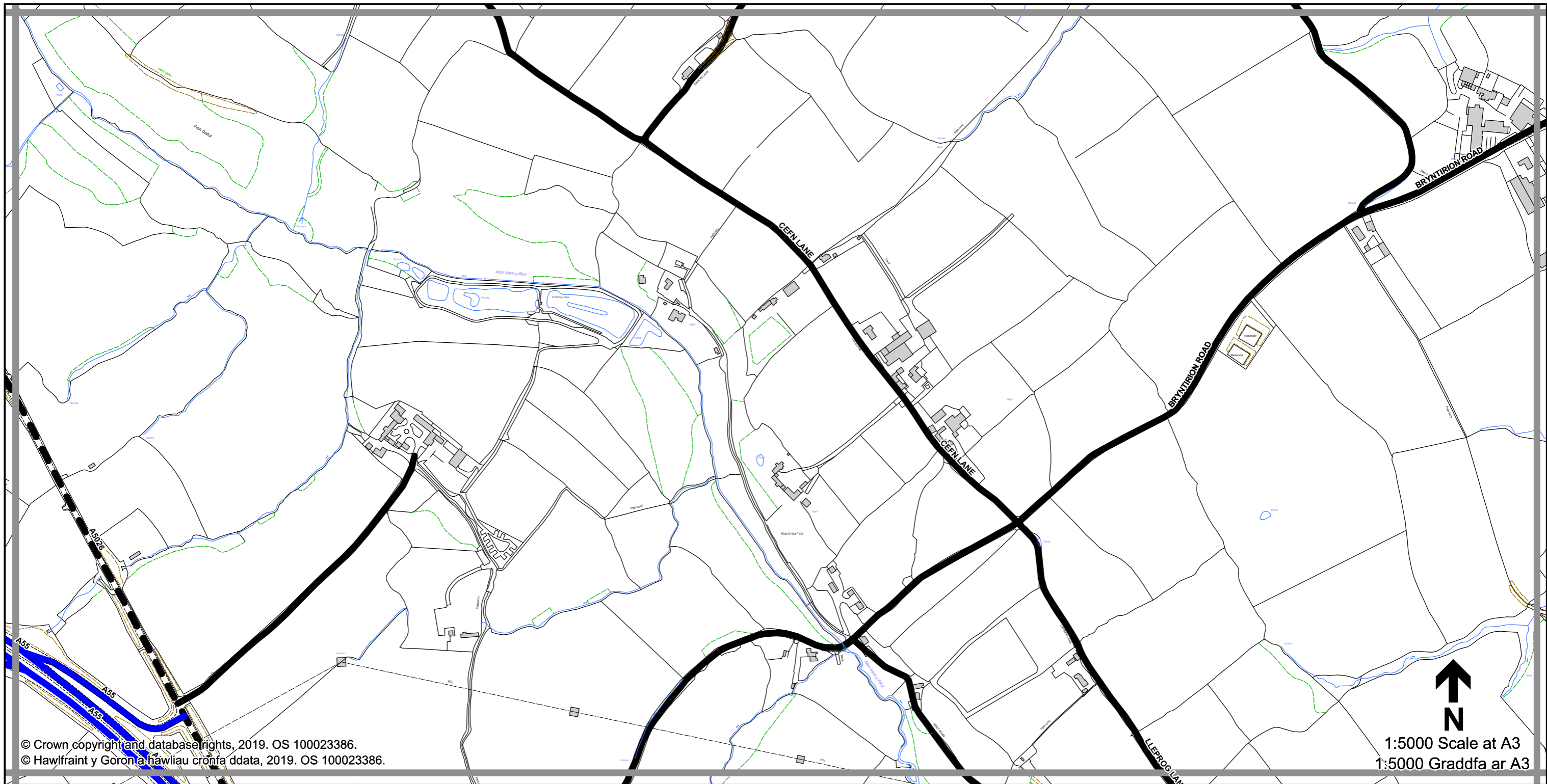


**THE FLINTSHIRE COUNTY COUNCIL (VARIOUS ROADS) (20MPH, 30MPH, 40MPH, 50MPH SPEED LIMITS AND DERESTRICTED ROADS) ORDER 20--**

**CYNGOR SIR Y FFLINT GORCHYMYN (AMRYWIOL FFYRDD) (TERFYN CYFLYMDER 20MYA, 30MYA, 40MYA, 50MYA A FFYRDD HEB EU CYFYNGU) 20--**

**Sheet H20 Dalen**

Sheet Revision Number: **1**  
 Rhif Adolgiad Y Ddalen:  
 Sheet Active from: --/--/20--  
 Dalen yn weithredol o:



**Legend / Eglurhad**

- 20 mph / mya
- 30 mph by default of a system of street lighting - Restricted Road status
- - - 30 mya yn ddiodyn oherwydd system goleuadau stryd - statws Ffordd Gyfyngedig
- · - · 30 mph by Order due to the presence of no street lighting
- · - · 30 mya trwy Orchymyn oherwydd diffyg goleuadau stryd
- 40 mph / mya
- 50 mph / mya
- 60 mph National Speed Limit, due to no street lighting
- 60 mya Terfyn Cyflymder Cenedlaethol, oherwydd diffyg goleuadau stryd
- - - 60 mph by Order due to the presence of street lighting - De-restricted Road status
- - - 60 mya trwy Orchymyn oherwydd diffyg goleuadau stryd - statws Ffordd Wedi'i Dadgyfyngu
- ■ ■ 70 mph / mya
- Roads subject to separate Orders
- Ffyrdd sy'n destun Gorchmynion ar wahân
- County Boundary / Ffin y Sir



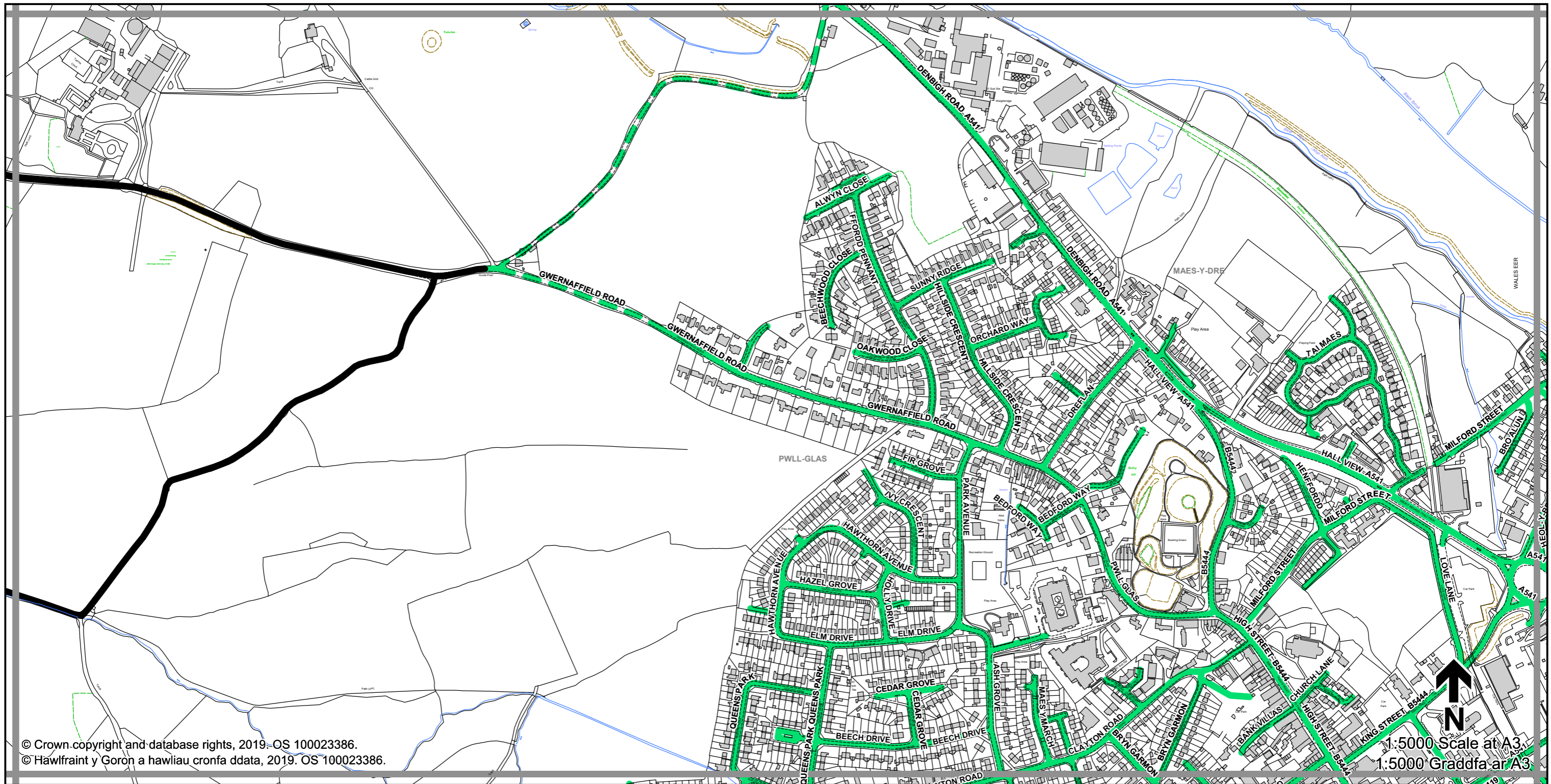
**THE FLINTSHIRE COUNTY COUNCIL (VARIOUS ROADS)  
 (20MPH, 30MPH, 40MPH, 50MPH SPEED LIMITS AND  
 DERESTRICTED ROADS) ORDER 20--**

**CYNGOR SIR Y FFLINT GORCHYMYN (AMRYWIOL FFYRDD)  
 (TERFYN CYFLYMDER 20MYA, 30MYA, 40MYA, 50MYA A  
 FFYRDD HEB EU CYFYNGU) 20--**

**Sheet  
 H21  
 Dalen**

**Sheet Revision Number:  
 Rhif Adolgiad Y Ddalen: 1**

**Sheet Active from:  
 Dalen yn weithredol o: --/--/20--**



© Crown copyright and database rights, 2019. OS 100023386.  
 © Hawlfraint y Goron a hawliau cronfa ddata, 2019. OS 100023386.

1:5000 Scale at A3  
 1:5000 Graddfa ar A3

**Legend / Eglurhad**

- 20 mph / mya
- 30 mph by default of a system of street lighting - Restricted Road status
- - - 30 mya yn ddiodyn oherwydd system goleuadau stryd - statws Ffordd Gyfyngedig
- . - . 30 mph by Order due to the presence of no street lighting
- . - . 30 mya trwy Orchymyn oherwydd diffyg goleuadau stryd
- 40 mph / mya
- 50 mph / mya
- 60 mph National Speed Limit, due to no street lighting
- - - 60 mya Terfyn Cyflymder Cenedlaethol, oherwydd diffyg goleuadau stryd
- . - . 60 mph by Order due to the presence of street lighting - De-restricted Road status
- . - . 60 mya trwy Orchymyn oherwydd diffyg goleuadau stryd - statws Ffordd Wedi'i Dadgyfyngu
- ■ ■ 70 mph / mya
- Roads subject to separate Orders
- Ffyrdd sy'n destun Gorchmynion ar wahân
- County Boundary / Ffin y Sir

**THE FLINTSHIRE COUNTY COUNCIL (VARIOUS ROADS) (20MPH, 30MPH, 40MPH, 50MPH SPEED LIMITS AND DERESTRICTED ROADS) ORDER 20--**

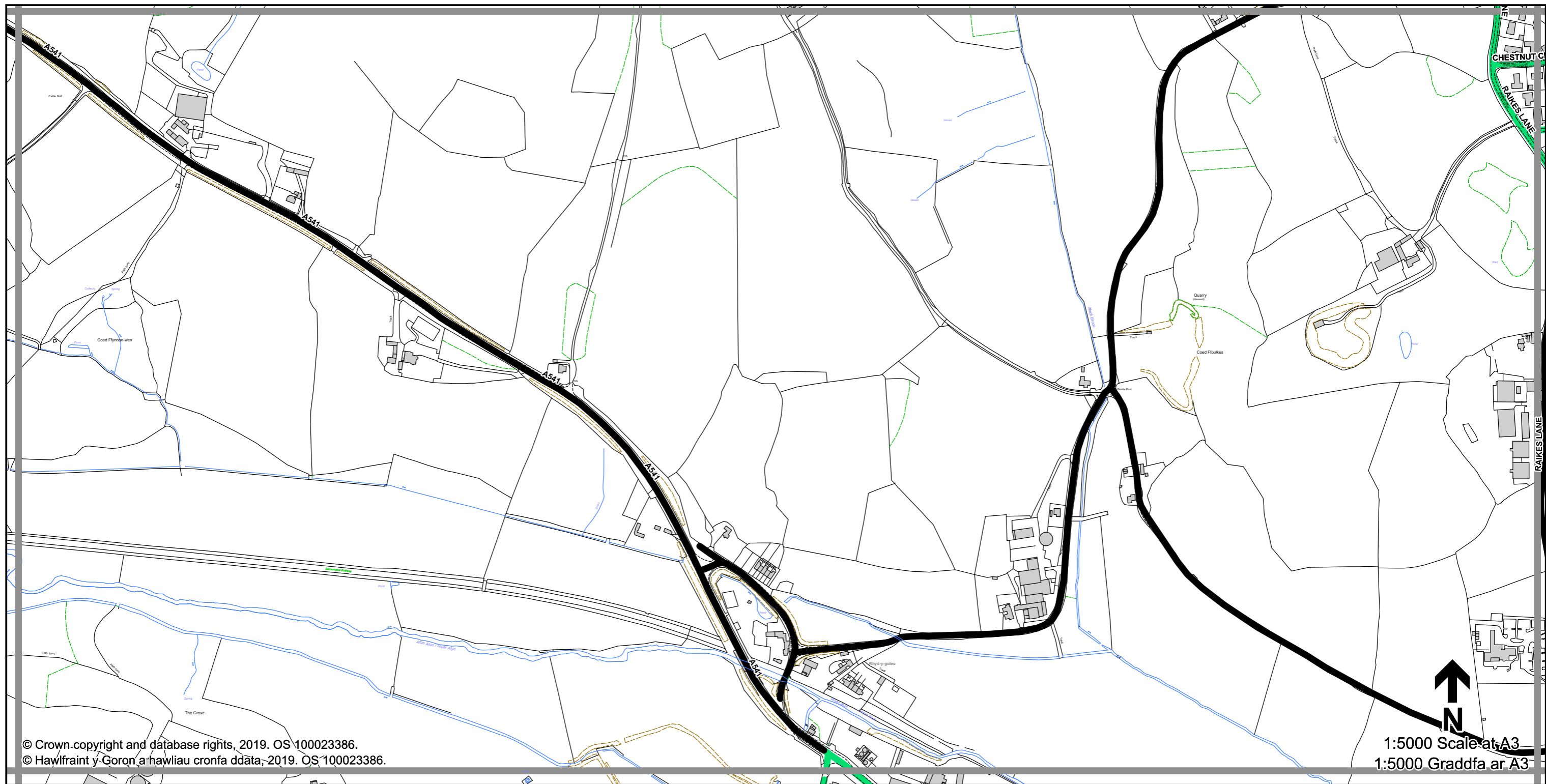
**CYNGOR SIR Y FFLINT GORCHYMYN (AMRYWIOL FFYRDD) (TERFYN CYFLYMDER 20MYA, 30MYA, 40MYA, 50MYA A FFYRDD HEB EU CYFYNGU) 20--**

**Sheet**  
**112**  
**Dalen**

**Sheet Revision Number:**  
**Rhif Adolgiad Y Ddalen: 1**  
**Sheet Active from:**  
**Dalen yn weithredol o: --/--/20--**



















© Crown copyright and database rights, 2019. OS 100023386.  
 © Hawlfraint y Goron a hawliau cronfa ddata, 2019. OS 100023386.

1:5000 Scale at A3  
 1:5000 Graddfa ar A3

### Legend / Eglurhad

- |  |   |
|--|---|
|  20 mph / mya   |  60 mph National Speed Limit, due to no street lighting                                 |
|  30 mph by default of a system of street lighting - Restricted Road status    |  60 mya Terfyn Cyflymder Cenedlaethol, oherwydd diffyg goleuadau stryd                  |
|  30 mya yn ddiodyn oherwydd system goleuadau stryd - statws Ffordd Gyfyngedig |  60 mph by Order due to the presence of street lighting - De-restricted Road status     |
|  30 mph by Order due to the presence of no street lighting                    |  60 mya trwy Orchymyn oherwydd diffyg goleuadau stryd – statws Ffordd Wedi'i Dadgyfyngu |
|  30 mya trwy Orchymyn oherwydd diffyg goleuadau stryd                         |  70 mph / mya   |
|  40 mph / mya   |  Roads subject to separate Orders   |
|  50 mph / mya   |  Ffyrdd sy'n destun Gorchmynion ar wahân  |
|  |  County Boundary / Ffin y Sir   |

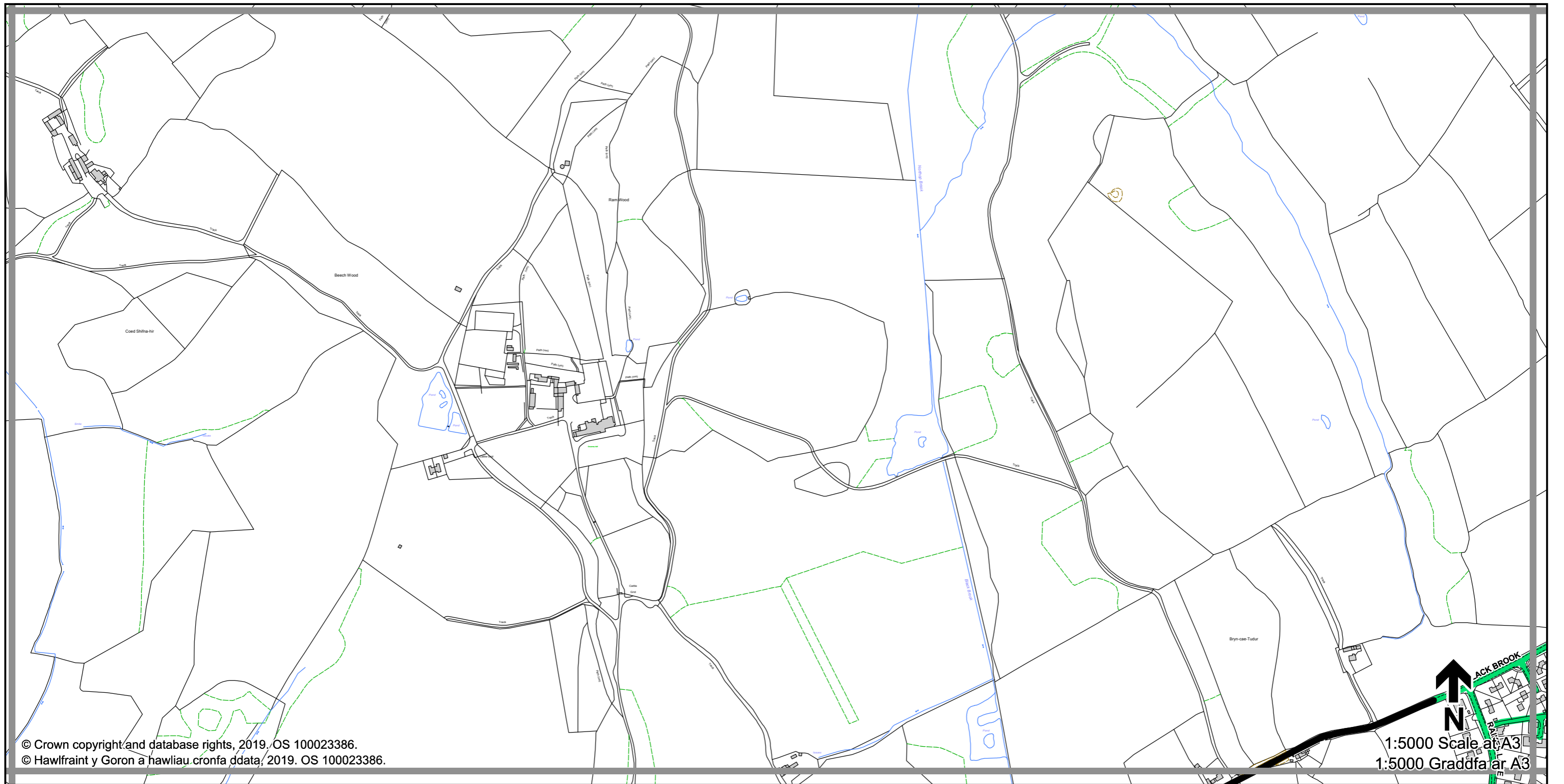


**THE FLINTSHIRE COUNTY COUNCIL (VARIOUS ROADS)  
 (20MPH, 30MPH, 40MPH, 50MPH SPEED LIMITS AND  
 DERESTRICTED ROADS) ORDER 20--**

**CYNGOR SIR Y FFLINT GORCHYMYN (AMRYWIOL FFYRDD)  
 (TERFYN CYFLYMDER 20MYA, 30MYA, 40MYA, 50MYA A  
 FFYRDD HEB EU CYFYNGU) 20--**

**Sheet  
 I13  
 Dalen**

**Sheet Revision Number:  
 Rhif Adolgiad Y Ddalen: 1**  
**Sheet Active from:  
 Dalen yn weithredol o: --/--/20--**



© Crown copyright and database rights, 2019, OS 100023386.  
 © Hawlfraint y Goron a hawliau cronfa ddata, 2019, OS 100023386.

1:5000 Scale at A3  
 1:5000 Graddfwr A3

**Legend / Eglurhad**

- 20 mph / mya
- 30 mph by default of a system of street lighting - Restricted Road status
- 30 mya yn ddiodyn oherwydd system goleuadau stryd - statws Ffordd Gyfyngedig
- 30 mph by Order due to the presence of no street lighting
- 30 mya trwy Orchymyn oherwydd diffyg goleuadau stryd
- 40 mph / mya
- 50 mph / mya
- 60 mph National Speed Limit, due to no street lighting
- 60 mya Terfyn Cyflymder Cenedlaethol, oherwydd diffyg goleuadau stryd
- 60 mph by Order due to the presence of street lighting - De-restricted Road status
- 60 mya trwy Orchymyn oherwydd diffyg goleuadau stryd - statws Ffordd Wedi'i Dadgyfyngu
- 70 mph / mya
- Roads subject to separate Orders
- Ffyrdd sy'n destun Gorchmynion ar wahân
- County Boundary / Ffin y Sir

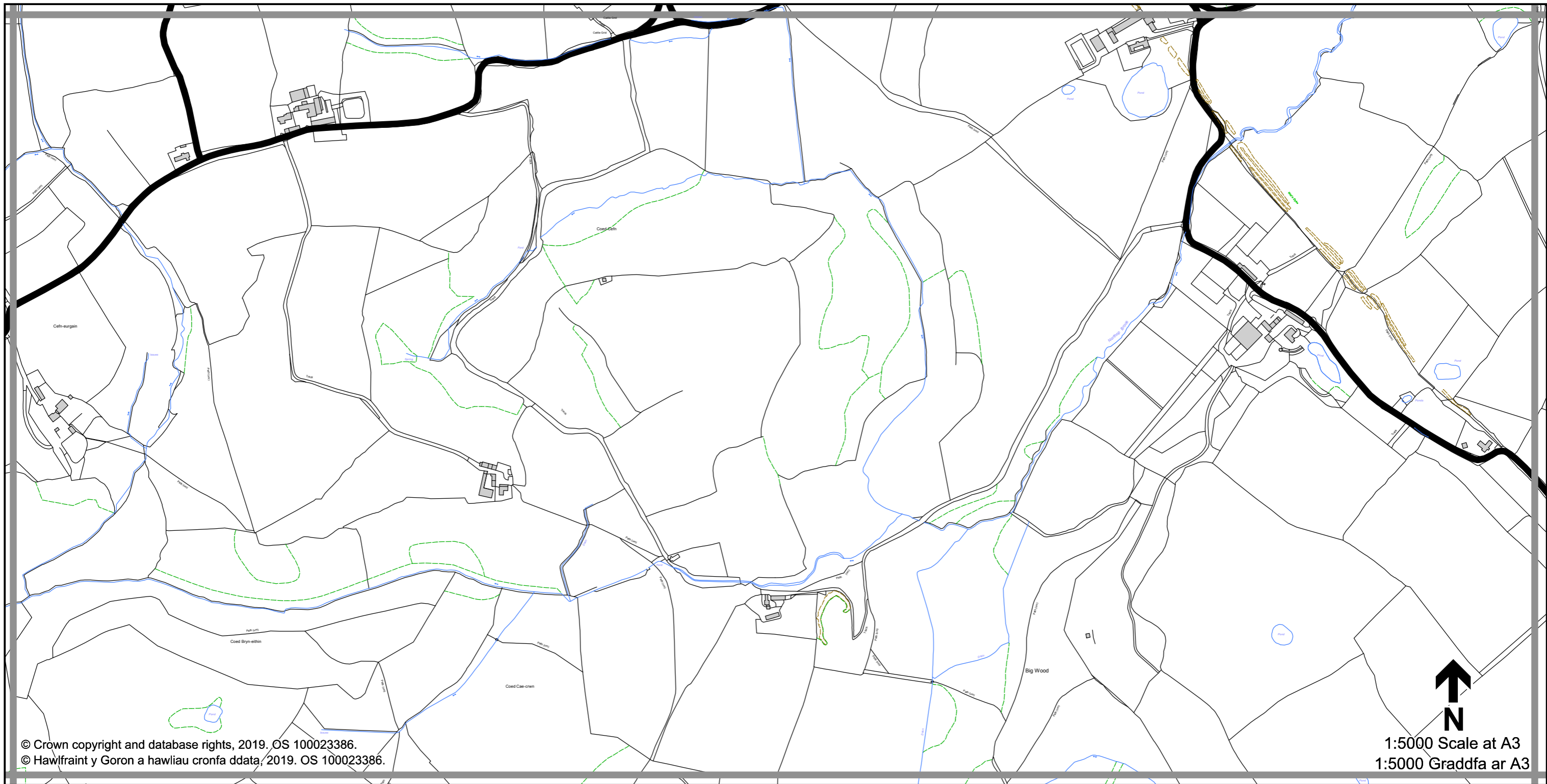


**THE FLINTSHIRE COUNTY COUNCIL (VARIOUS ROADS)  
 (20MPH, 30MPH, 40MPH, 50MPH SPEED LIMITS AND  
 DERESTRICTED ROADS) ORDER 20--**

**CYNGOR SIR Y FFLINT GORCHYMYN (AMRYWIOL FFYRDD)  
 (TERFYN CYFLYMDER 20MYA, 30MYA, 40MYA, 50MYA A  
 FFYRDD HEB EU CYFYNGU) 20--**

**Sheet  
 114  
 Dalen**

**Sheet Revision Number:  
 Rhif Adolgiad Y Ddalen: 1**  
**Sheet Active from:  
 Dalen yn weithredol o: --/--/20--**



© Crown copyright and database rights, 2019. OS 100023386.  
 © Hawlfraint y Goron a hawliau cronfa ddata, 2019. OS 100023386.

1:5000 Scale at A3  
 1:5000 Graddfa ar A3

**Legend / Eglurhad**

- 20 mph / mya
- 30 mph by default of a system of street lighting - Restricted Road status
- 30 mya yn ddiodyn oherwydd system goleuadau stryd - statws Ffordd Gyfyngedig
- 30 mph by Order due to the presence of no street lighting
- 30 mya trwy Orchymyn oherwydd diffyg goleuadau stryd
- 40 mph / mya
- 50 mph / mya
- 60 mph National Speed Limit, due to no street lighting
- 60 mya Terfyn Cyflymder Cenedlaethol, oherwydd diffyg goleuadau stryd
- 60 mph by Order due to the presence of street lighting - De-restricted Road status
- 60 mya trwy Orchymyn oherwydd diffyg goleuadau stryd - statws Ffordd Wedi'i Dadgyfyngu
- 70 mph / mya
- Roads subject to separate Orders
- Ffyrdd sy'n destun Gorchmynion ar wahân
- County Boundary / Ffin y Sir

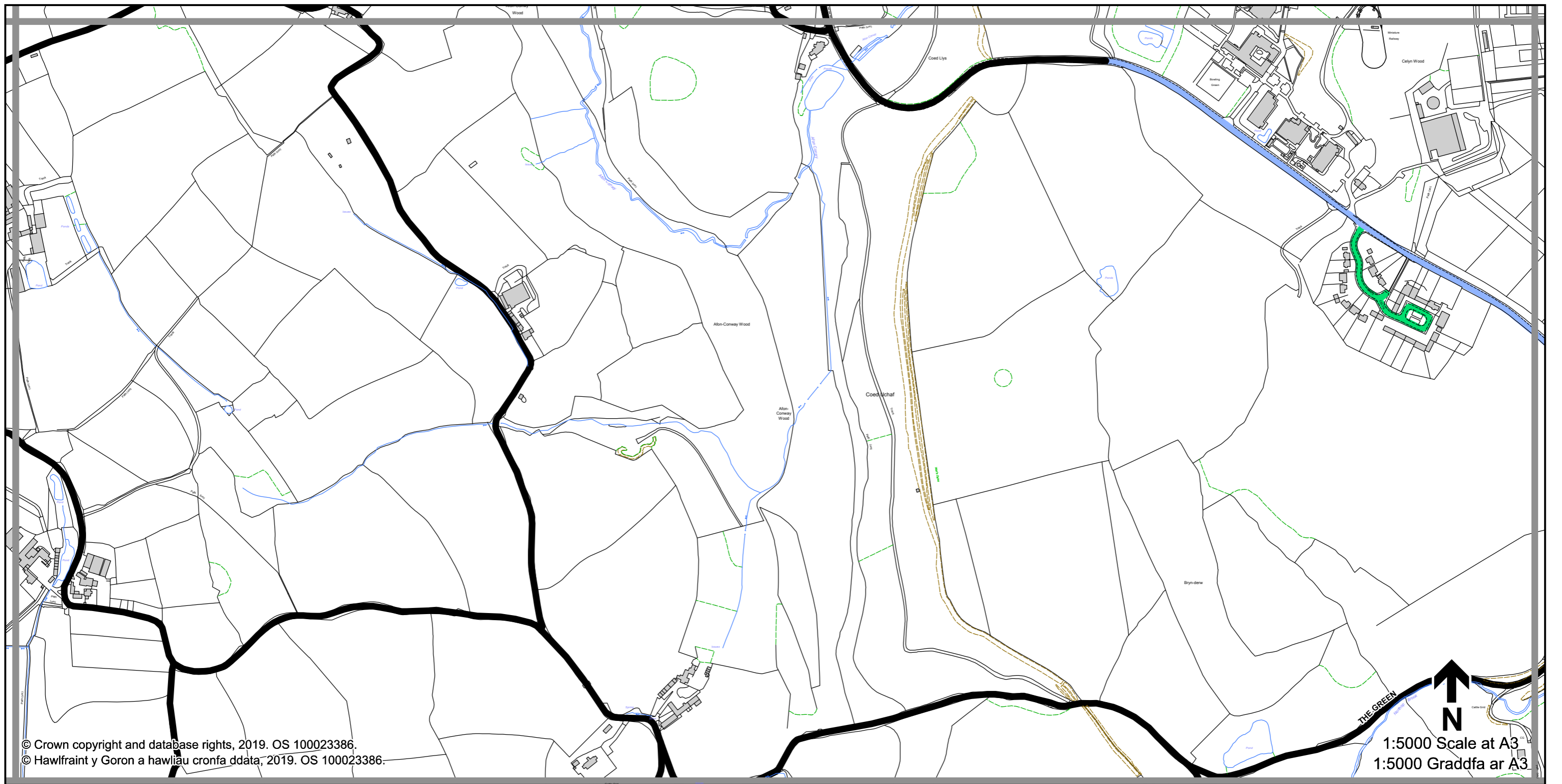


**THE FLINTSHIRE COUNTY COUNCIL (VARIOUS ROADS)  
 (20MPH, 30MPH, 40MPH, 50MPH SPEED LIMITS AND  
 DERESTRICTED ROADS) ORDER 20--**

**CYNGOR SIR Y FFLINT GORCHYMYN (AMRYWIOL FFYRDD)  
 (TERFYN CYFLYMDER 20MYA, 30MYA, 40MYA, 50MYA A  
 FFYRDD HEB EU CYFYNGU) 20--**

**Sheet  
 I15  
 Dalen**

**Sheet Revision Number:  
 Rhif Adolgiad Y Ddalen: 1**  
**Sheet Active from:  
 Dalen yn weithredol o: --/--/20--**



**Legend / Eglurhad**

- 20 mph / mya
- 30 mph by default of a system of street lighting - Restricted Road status
- - - 30 mya yn ddiodyn oherwydd system goleuadau stryd - statws Ffordd Gyfyngedig
- - - 30 mph by Order due to the presence of no street lighting
- - - 30 mya trwy Orchymyn oherwydd diffyg goleuadau stryd
- 40 mph / mya
- 50 mph / mya
- 60 mph National Speed Limit, due to no street lighting
- 60 mya Terfyn Cyflymder Cenedlaethol, oherwydd diffyg goleuadau stryd
- - - 60 mph by Order due to the presence of street lighting - De-restricted Road status
- - - 60 mya trwy Orchymyn oherwydd diffyg goleuadau stryd - statws Ffordd Wedi'i Dadgyfyngu
- ■ ■ 70 mph / mya
- Roads subject to separate Orders
- Ffyrrd sy'n destun Gorchmynion ar wahân
- County Boundary / Ffin y Sir



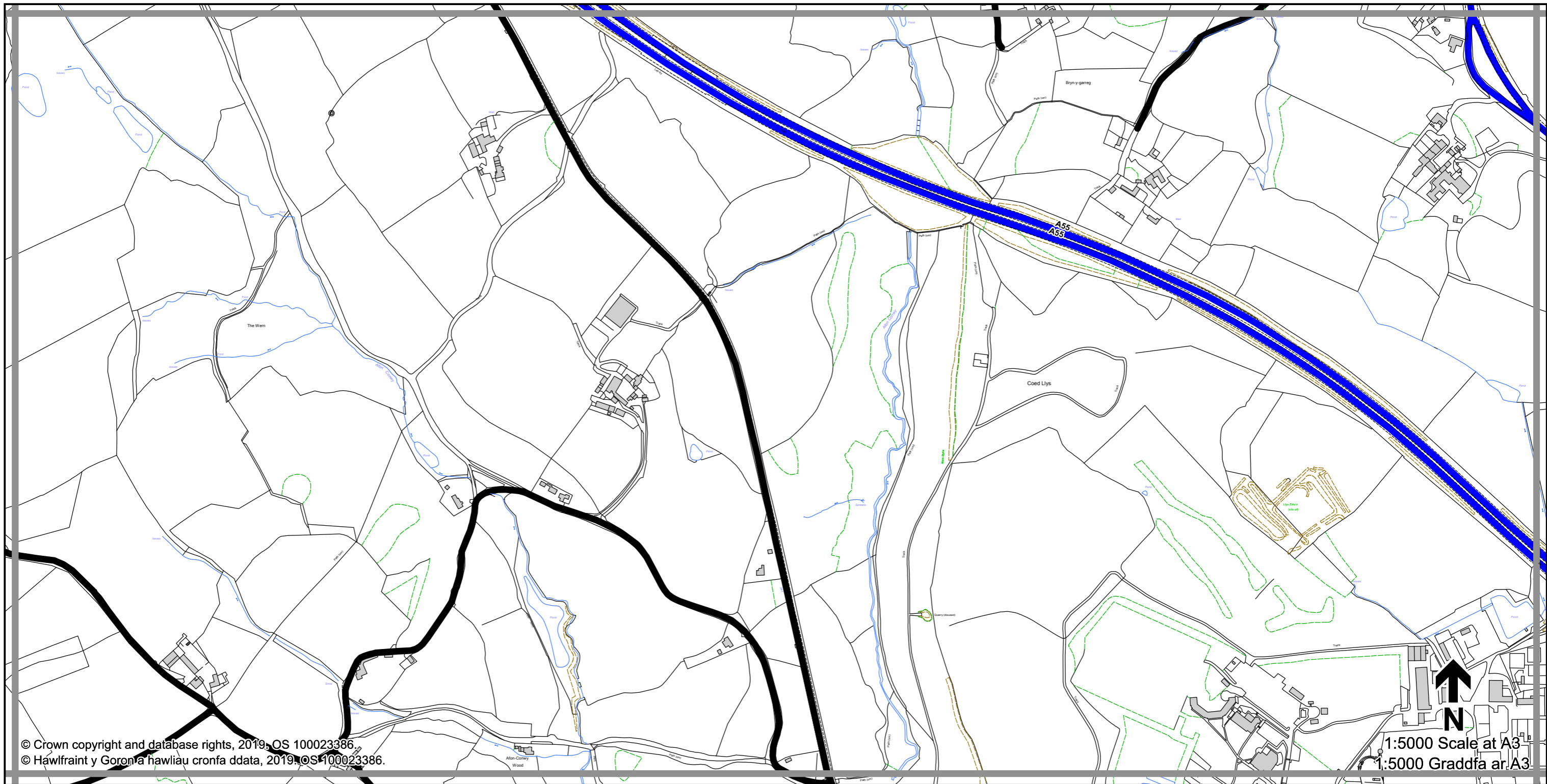
**THE FLINTSHIRE COUNTY COUNCIL (VARIOUS ROADS)  
 (20MPH, 30MPH, 40MPH, 50MPH SPEED LIMITS AND  
 DERESTRICTED ROADS) ORDER 20--**

**CYNGOR SIR Y FFLINT GORCHYMYN (AMRYWIOL FFYRDD)  
 (TERFYN CYFLYMDER 20MYA, 30MYA, 40MYA, 50MYA A  
 FFYRDD HEB EU CYFYNGU) 20--**

**Sheet  
 I16  
 Dalen**

**Sheet Revision Number:  
 Rhif Adolgiad Y Ddalen: 1**

**Sheet Active from:  
 Dalen yn weithredol o: --/--/20--**



© Crown copyright and database rights, 2019, OS 100023386.  
 © Hawlfraint y Goron a hawliau cronfa ddata, 2019, OS 100023386.

1:5000 Scale at A3  
 1:5000 Graddfa ar A3

**Legend / Eglurhad**

- 20 mph / mya
- 30 mph by default of a system of street lighting - Restricted Road status
- - - 30 mya yn ddiodyn oherwydd system goleuadau stryd - statws Ffordd Gyfyngedig
- . - . 30 mph by Order due to the presence of no street lighting
- . - . 30 mya trwy Orchymyn oherwydd diffyg goleuadau stryd
- 40 mph / mya
- 50 mph / mya
- 60 mph National Speed Limit, due to no street lighting
- 60 mya Terfyn Cyflymder Cenedlaethol, oherwydd diffyg goleuadau stryd
- - - 60 mph by Order due to the presence of street lighting - De-restricted Road status
- - - 60 mya trwy Orchymyn oherwydd diffyg goleuadau stryd - statws Ffordd Wedi'i Dadgyfyngu
- ■ ■ 70 mph / mya
- Roads subject to separate Orders
- Ffyrdd sy'n destun Gorchmynion ar wahân
- County Boundary / Ffin y Sir

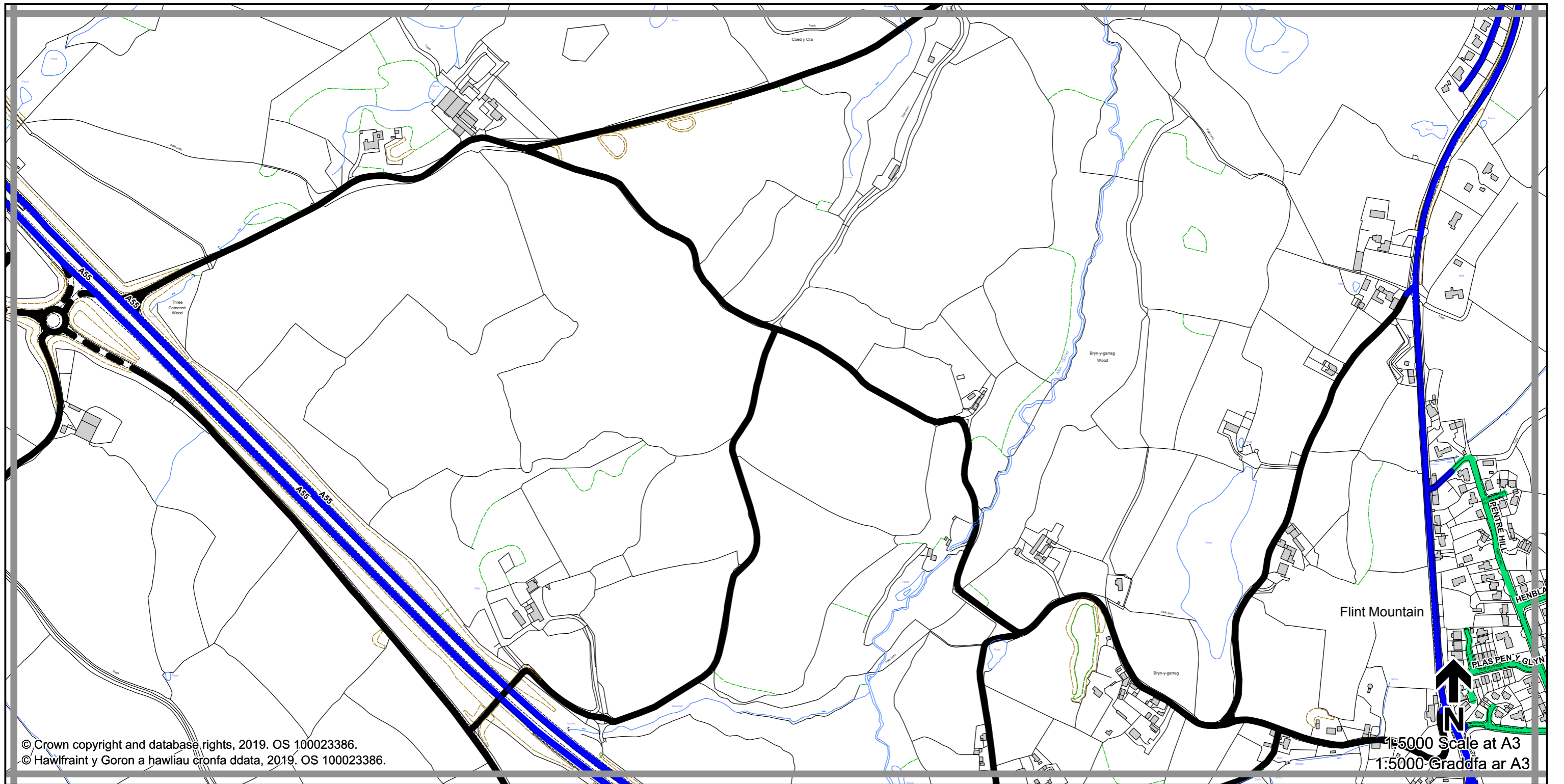


**THE FLINTSHIRE COUNTY COUNCIL (VARIOUS ROADS)  
 (20MPH, 30MPH, 40MPH, 50MPH SPEED LIMITS AND  
 DERESTRICTED ROADS) ORDER 20--**

**CYNGOR SIR Y FFLINT GORCHYMYN (AMRYWIOL FFYRDD)  
 (TERFYN CYFLYMDER 20MYA, 30MYA, 40MYA, 50MYA A  
 FFYRDD HEB EU CYFYNGU) 20--**

**Sheet  
 I17  
 Dalen**

**Sheet Revision Number:  
 Rhif Adolgiad Y Ddalen: 1**  
**Sheet Active from:  
 Dalen yn weithredol o: --/--/20--**



© Crown copyright and database rights, 2019. OS 100023386.  
 © Hawlfraint y Goron a hawliau cronfa ddata, 2019. OS 100023386.

1:5000 Scale at A3  
 1:5000 Graddfa ar A3

**Legend / Eglurhad**

- 20 mph / mya
- 30 mph by default of a system of street lighting - Restricted Road status
- - - 30 mya yn ddiodyn oherwydd system goleuadau stryd - statws Ffordd Gyfyngedig
- - - 30 mph by Order due to the presence of no street lighting
- - - 30 mya trwy Orchymyn oherwydd diffyg goleuadau stryd
- 40 mph / mya
- 50 mph / mya
- 60 mph National Speed Limit, due to no street lighting
- 60 mya Terfyn Cyflymder Cenedlaethol, oherwydd diffyg goleuadau stryd
- - - 60 mph by Order due to the presence of street lighting - De-restricted Road status
- - - 60 mya trwy Orchymyn oherwydd diffyg goleuadau stryd - statws Ffordd Wedi'i Dadgyfyngu
- ■ ■ 70 mph / mya
- Roads subject to separate Orders
- Ffyrdd sy'n destun Gorchmynion ar wahân
- County Boundary / Ffin y Sir

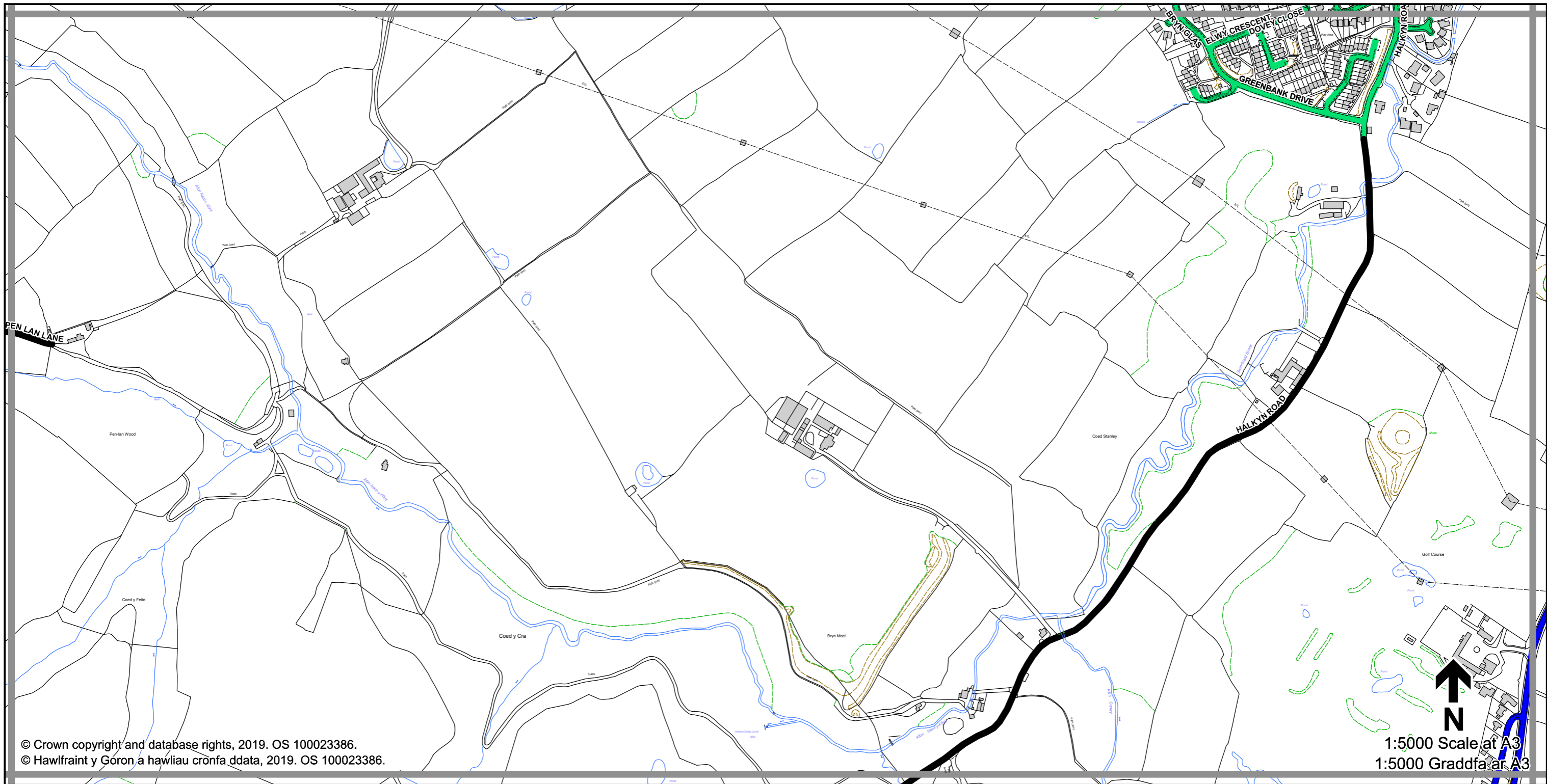


**THE FLINTSHIRE COUNTY COUNCIL (VARIOUS ROADS)  
 (20MPH, 30MPH, 40MPH, 50MPH SPEED LIMITS AND  
 DERESTRICTED ROADS) ORDER 20--**

**CYNGOR SIR Y FFLINT GORCHYMYN (AMRYWIOL FFYRDD)  
 (TERFYN CYFLYMDER 20MYA, 30MYA, 40MYA, 50MYA A  
 FFYRDD HEB EU CYFYNGU) 20--**

**Sheet  
 118  
 Dalen**

**Sheet Revision Number:  
 Rhif Adolgiad Y Ddalen: 1**  
**Sheet Active from:  
 Dalen yn weithredol o: --/--/20--**



**Legend / Eglurhad**

- 20 mph / mya
- 30 mph by default of a system of street lighting - Restricted Road status
- - - 30 mya yn ddiodyn oherwydd system goleuadau stryd - statws Ffordd Gyfyngedig
- · - · 30 mph by Order due to the presence of no street lighting
- · - · 30 mya trwy Orchymyn oherwydd diffyg goleuadau stryd
- 40 mph / mya
- 50 mph / mya
- 60 mph National Speed Limit, due to no street lighting
- 60 mya Terfyn Cyflymder Cenedlaethol, oherwydd diffyg goleuadau stryd
- - - 60 mph by Order due to the presence of street lighting - De-restricted Road status
- · - · 60 mya trwy Orchymyn oherwydd diffyg goleuadau stryd - statws Ffordd Wedi'i Dadgyfyngu
- ■ ■ 70 mph / mya
- Roads subject to separate Orders
- Ffyrrd sy'n destun Gorchymynion ar wahân
- County Boundary / Ffin y Sir



**THE FLINTSHIRE COUNTY COUNCIL (VARIOUS ROADS) (20MPH, 30MPH, 40MPH, 50MPH SPEED LIMITS AND DERESTRICTED ROADS) ORDER 20--**

**CYNGOR SIR Y FFLINT GORCHYMYN (AMRYWIOL FFYRDD) (TERFYN CYFLYMDER 20MYA, 30MYA, 40MYA, 50MYA A FFYRDD HEB EU CYFYNGU) 20--**

**Sheet  
 I19  
 Dalen**

**Sheet Revision Number:  
 Rhif Adolgiad Y Ddalen: 1**

**Sheet Active from:  
 Dalen yn weithredol o: --/--/20--**







