

Notice of Making

THE FLINTSHIRE COUNTY COUNCIL

CROSTREE LANE, ASH LANE, GLYNNE WAY AND GLADSTONE WAY, HAWARDEN AND COTTAGE LANE AND MANCOT LANE, MANCOT

PROHIBITION OF WAITING AND PROHIBITION OF WAITING AT ANY TIME

Notice is hereby given that on the 7th July 2021, Flintshire County Council made an Order in exercise of its powers under the Road Traffic Regulation Act 1984 Part IV of Schedule 9, the Traffic Management Act 2004, and all other enabling powers, the effect of which will be to amend The Flintshire County Council (Prohibition and Restriction of Waiting and Loading and Parking Places) (Civil Enforcement and Consolidation) Order 2013 so as to introduce:

1. 'No Waiting At Any Time' restrictions:-
 - a. At various locations on both sides of Crosstree Lane, Hawarden.
 - b. At the junction of Crosstree Lane with Gladstone Way, Hawarden.
 - c. At the junction of Crosstree Lane with Glynne Way, Hawarden.
 - d. At various locations on both sides of Ash Lane, Hawarden
 - e. At various locations on both sides of Cottage Lane, Mancot.
 - f. At various locations on both sides of Mancot Lane, Mancot

2. No Waiting Monday – Friday 8.30am – 9.30am and 2.30pm – 4.00pm' restrictions:-
 - a. At various locations on the South East sides of Ash Lane, Hawarden

In all other respects the present provisions of the 'The Flintshire County Council (Prohibition and Restriction of Waiting and Loading and Parking Places) (Civil Enforcement and Consolidation) Order 2013' will remain in force.

In the interests of safety during the COVID-19 Pandemic, should you wish to view a copy of this Notice, the Order which will come into operation on the 18th July 2021, plans showing the roads affected by the Order and a statement of the Council's reasons for the making of the Order it is advisable that you view them on our website at www.Flintshire.gov.uk > Resident > Roads, Streets and Travel > Traffic Regulation Orders or you can request a copy of the documents by emailing Streetscene@flintshire.gov.uk or calling 01352701234.

If you wish to question the validity of the Order or any of its provisions on the grounds that any requirements of the Act or any instruments made under it has not been complied with, you may, within 6 weeks from the date on which the Order is made, apply for the purpose to the High Court.



Katie Wilby,
Chief Officer (Streetscene and Transportation),
County Hall,
Mold, Flintshire.
CH7 6NR.
Friday 09th July 2021

THE FLINTSHIRE COUNTY COUNCIL

**CROSSTREE LANE, ASH LANE, GLYNNE WAY AND
GLADSTONE WAY, HAWARDEN AND COTTAGE LANE AND
MANCOT LANE, MANCOT**

**(PROHIBITION AND RESTRICTION OF WAITING
AND LOADING AND PARKING PLACES)**

**(CIVIL ENFORCEMENT AND CONSOLIDATION) (AMENDMENT
NO. 43) ORDER 2021**

**Katie Wilby,
Chief Officer (Streetscene & Transportation),
County Hall,
Mold,
Flintshire,
CH7 6NF**

THE FLINTSHIRE COUNTY COUNCIL

**CROSSTREE LANE, ASH LANE, GLYNNE WAY AND GLADSTONE WAY, HAWARDEN
AND COTTAGE LANE AND MANCOT LANE, MANCOT**

**(PROHIBITION AND RESTRICTION OF WAITING
AND LOADING AND PARKING PLACES)**

(CIVIL ENFORCEMENT AND CONSOLIDATION) (AMENDMENT NO. 43) ORDER 2021

Flintshire County Council in exercise of its powers under sections 1 (1), 2 (1)(2), 4 (2)(3) and Part IV of Schedule 9 of the Road Traffic Regulation Act 1984 ("the Act of 1984") as amended, the Traffic Management Act 2004 ("the 2004 Act") and of all other enabling powers and after consultation with the Chief Officer of Police in accordance with Part III of Schedule 9 to the Act of 1984, hereby makes the following Order:-

SECTION 1 – PRELIMINARY

Citation and commencement

1. This Order shall come into operation on the 18th July 2021 and may be cited as The Flintshire County Council, CROSSTREE LANE, ASH LANE, GLYNNE WAY AND GLADSTONE WAY, HAWARDEN AND COTTAGE LANE AND MANCOT LANE, MANCOT (Prohibition and Restriction of Waiting and Loading and Parking Places) (Civil Enforcement and Consolidation) (Amendment No. 43) Order 2021.
2. With effect from the date set out in Article 1 above, Map Schedule AZ85, BA85, BA87, BA82 and BA86 Sheet Revision No: 2, replaces Map Schedule AZ85, BA85, BA87, BA82 and BA86 Sheet Revision No: 1 respectively and all other map schedules together with the before mentioned map schedules and plans referred to in the Schedules to this Order are incorporated into The Flintshire County Council (Prohibition and Restriction of Waiting and Loading and Parking Places) (Civil Enforcement and Consolidation) Order 2013.
3. The interpretation Act 1978 shall apply for the interpretation on this Order as it applies for the interpretation of an Act of Parliament
4. In this Order, except where otherwise stated, any reference to a numbered Article or Schedule is a reference to the Article or Schedule bearing that number and any reference to a plan is reference to a plan incorporated in to this order.

SCHEDULE 1
No Waiting At Any Time
Hawarden

Road Name	Map Schedule	Sheet Revision
Crosstree Lane	BA85 BA86 AZ85	2 (which revokes revision Sheet 1 from the 2013 Order) 2 (which revokes revision Sheet 1 from the 2013 Order) 2 (which revokes revision Sheet 1 from the 2013 Order)
School Service Road	BA86	2 (which revokes revision Sheet 1 from the 2013 Order)
Gladstone Way	AZ85	2 (which revokes revision Sheet 1 from the 2013 Order)
Glynne Way	BA87	2 (which revokes revision Sheet 1 from the 2013 Order)

SCHEDULE 2
No Waiting Monday – Friday 8.30 -9.30am and 2,30 – 4.00pm
Hawarden


Road Name	Map Schedule	Sheet Revision
Ash Lane	BA85	2 (which revokes revision Sheet 1 from the 2013 Order)

SCHEDULE 3
No Waiting At Any Time
Mancot

Road Name	Map Schedule	Sheet Revision
Cottage Lane	BA82	2 (which revokes revision Sheet 1 from the 2013 Order)
Mancot Lane	BA82	2 (which revokes revision Sheet 1 from the 2013 Order)

THE COMMON SEAL of)
FLINTSHIRE COUNTY COUNCIL)
was hereunto affixed)
this 7th day of July 2021)
in the presence of:-)



CHAIRMAN 

~~LEGAL SERVICES MANAGER~~ 
CHIEF OFFICER (GOVERNANCE)

THE FLINTSHIRE COUNTY COUNCIL

**CROSSTREE LANE, ASH LANE, GLYNNE WAY AND GLADSTONE WAY,
HAWARDEN AND COTTAGE LANE AND MANCOT LANE, MANCOT**

PROPOSED PROHIBITION OF WAITING, PROHIBITION OF WAITING AT ANY TIME

Statement of Reasons for the Making the Order

Flintshire County Council propose to introduce parking restrictions on the roads as listed above.

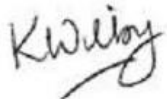
The Introduction of the No Waiting At Any Time restrictions, will improve safety for all road users through the removal of parked vehicles at key locations, whilst also improving traffic flow around the above named roads. It will also ensure access is maintained for residents, prevent obstruction, maintain visibility at the junctions and to ensure that the junctions and blind corners are not obstructed by parked vehicles.

Parking at junctions, regardless of the presence of yellow lines, is an offence and the restrictions provide a visual deterrent to reinforce this message. At present, should vehicles be parked within 10 metres of a junction, an act of criminality may be committed and would therefore be subject to enforcement action by North Wales Police. Furthermore the Highway Code states that vehicles should not park near or on a junction as they may cause obstruction and compromise safety for all road users.

The County Council continues its responsibility to consider the provision of convenient and safe movement of motor vehicles and other traffic, and the proposed measures are aimed at ensuring that danger is minimised to vulnerable road users aswell as improving the amenities of the locality.

The proposals are detailed in the Public Notice and in the Order

Dated this 09th day of July 2021

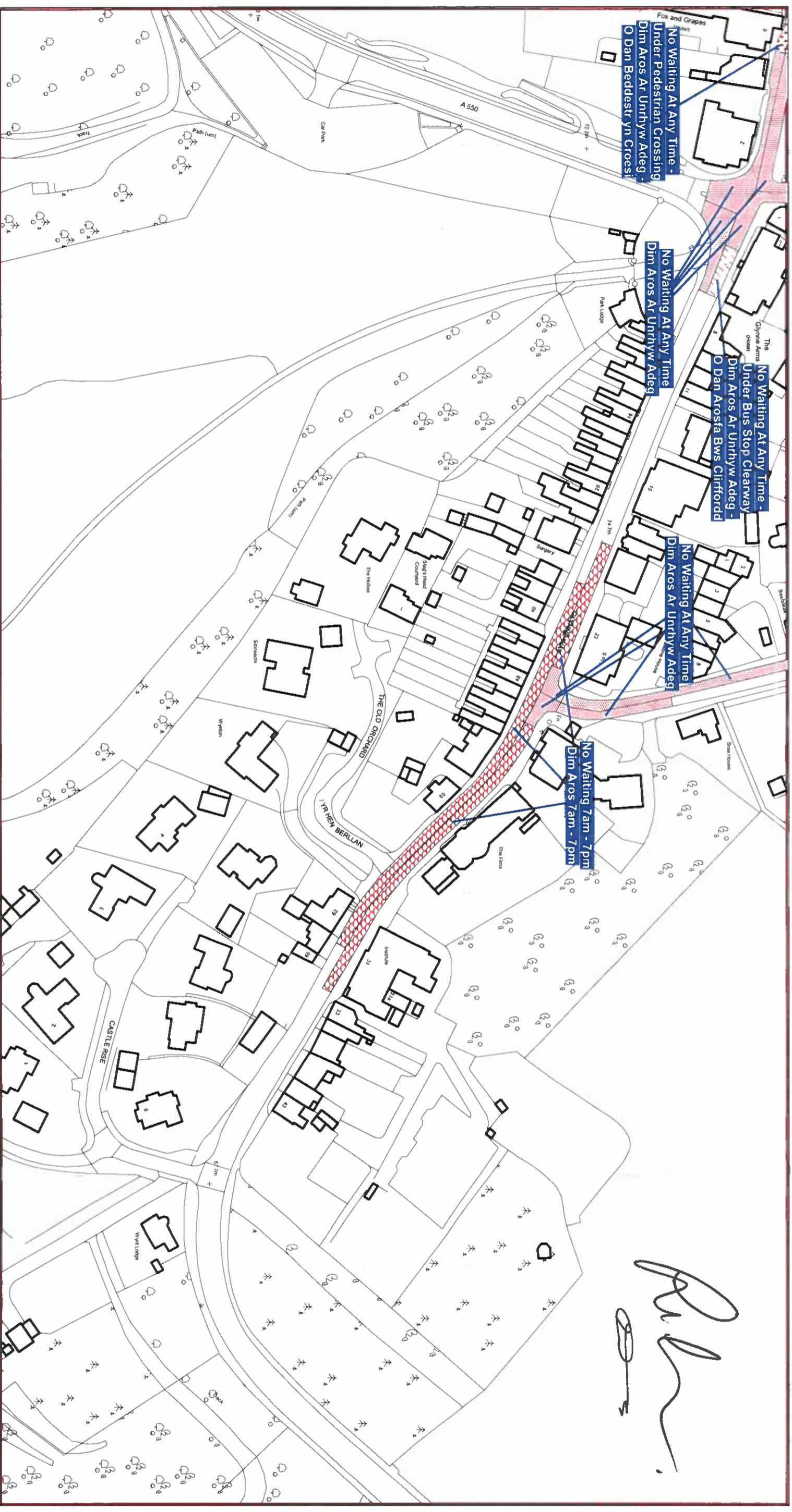


Katie Wilby,
Chief Officer (Streetscene & Transportation),
County Hall,
Mold,
Flintshire.
CH7 6NF

AREA CODE:BA87
COD ARDAL:BA87



Sheet Revision No: 2
Rhif Adolgiad Y Ddalen: 2
Sheet active from: 18 July 2021
Dalen yn weithredol o: 18 Gorffennaf 2021



Scale: 1:1250
Graddfa: 1:1250

This map is reproduced from Ordnance Survey material with the permission of Ordnance Survey on behalf of the Controller of Her Majesty's Stationary Office © Crown Copyright. Unauthorised reproduction infringes Crown Copyright and may lead to prosecution or civil proceedings. Licence No. 100023386

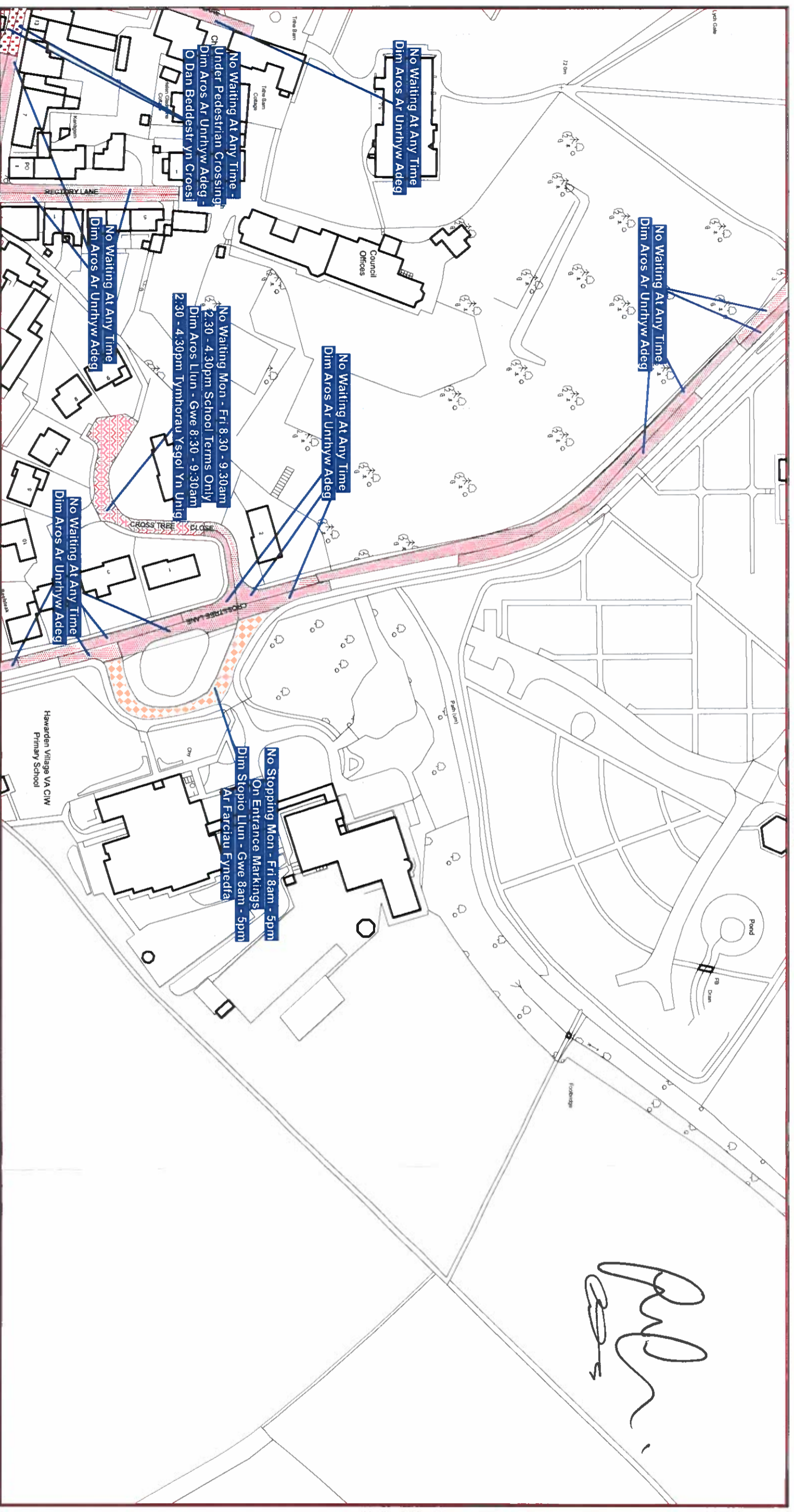
Atgynhychi'r y map hwn o ddeunydd yr Ordnance Survey gyda chaniatâd yr Ordnance Survey ar ran Rheolwr Llyfrau Ei Mawrhydi @Hawfrant y Goron. Mae atgynhychi'r heb ganiatâd yn torri hawfrant y Goron a gall hyn arwain at erlyniad neu achos sifil. Rhif trwydded 100023386

The Flintshire County Council
(Prohibition and Restriction of Waiting and Loading and Parking Places)
(Civil Enforcement and Consolidation) (Amendment No 43) Order 2021

Gorchymyn Cyngor Sir Y Fflint
(Gwahardd a Chyfyngu Aros a Llwytho a Mannau Parcio)
(Gorfodi Sifil a Chyddyfnethu) (Gwelliant 43) 2021

Flintshire County Council
Environment Directorate
County Hall
Mold
CH7 6NF

Cyngor Sir Y Fflint
Cyfarwyddiaeth yr Amgylchedd
Neuadd Y Sir
Yr Wyddgrug
CH7 6NF



Scale: 1:1250
Graddfa: 1:1250

This map is reproduced from Ordnance Survey material with the permission of Ordnance Survey on behalf of the Controller of Her Majesty's Stationary Office © Crown Copyright. Unauthorised reproduction infringes Crown Copyright and may lead to prosecution or civil proceedings. Licence No. 100023386

Atgynrhyrchir y map hwn o ddeunydd yr Ordnance Survey gyda chaniatâd yr Ordnance Survey ar ran Rheolwr Llyfrau Ei Mawrhydi © Hawffraint y Goron. Mae atgynrhyrchu heb ganiatâd yn torri hawffraint y Goron a gall hyn arwain at erlyniad neu achos sifil. Rhif trwydded 100023386

The Flintshire County Council

(Prohibition and Restriction of Waiting and Loading and Parking Places)
(Civil Enforcement and Consolidation) (Amendment No 43) Order 2021

Gorchymyn Cyngor Sir Y Fflint
(Gwahardd a Chyfyngu Aros a Llwytho a Mannau Parcio)
(Gorfodi Sifil a Chyddyfnerthu) (Gwelliant 43) 2021



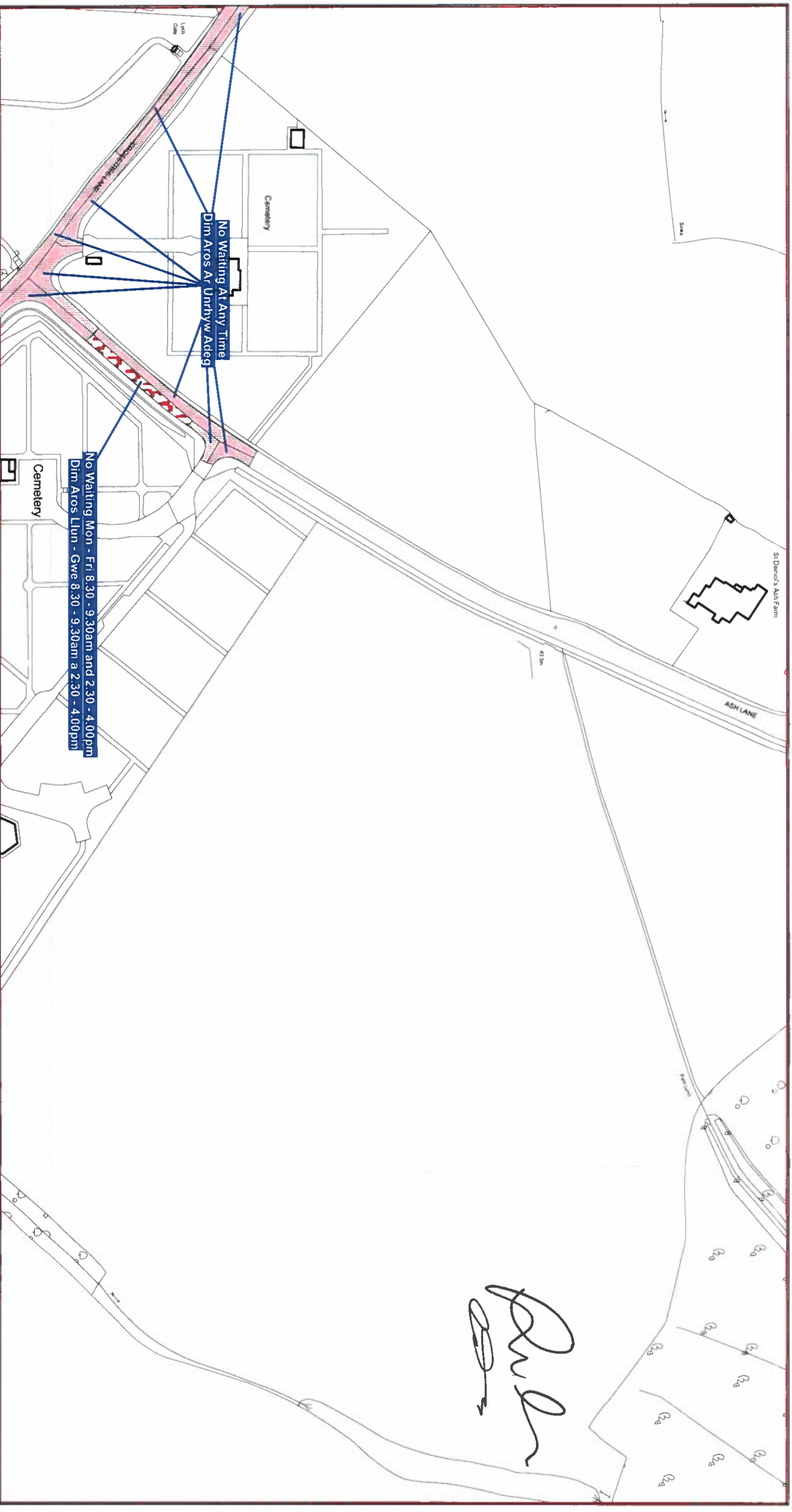
Flintshire County Council
Environment Directorate
County Hall
Mold
CH7 6NF

Cyngor Sir Y Fflint
Cyfarwyddiaeth yr Amgylchedd
Neuadd Y Sir
Yr Wyddgrug
CH7 6NF

AREA CODE:BA85
COD ARDAL:BA85



Sheet Revision No: 2
Rhif Adolgiad Y Ddalen: 2
Sheet active from: 18 July 2021
Dalen yn weithredol o: 18 Gorffennaf 2021



Scale: 1:1250
Graddfa: 1:1250

This map is reproduced from Ordnance Survey material with the permission of Ordnance Survey on behalf of the Controller of Her Majesty's Stationary Office ©Crown Copyright. Unauthorised reproduction infringes Crown Copyright and may lead to prosecution or civil proceedings. Licence No. 100023386

Atgynhychi y map hwn o ddeunydd yr Ordnance Survey gyda chaniatâd yr Ordnance Survey ar ran Rheolwr Llyfrau Ei Mawrhydi ©Hawffraint y Goron. Mae atgynhychi heb ganiatâd yn torri hawffraint y Goron a gall hyn arwain at eryliad neu achos sifil. Rhif trwydded 100023386

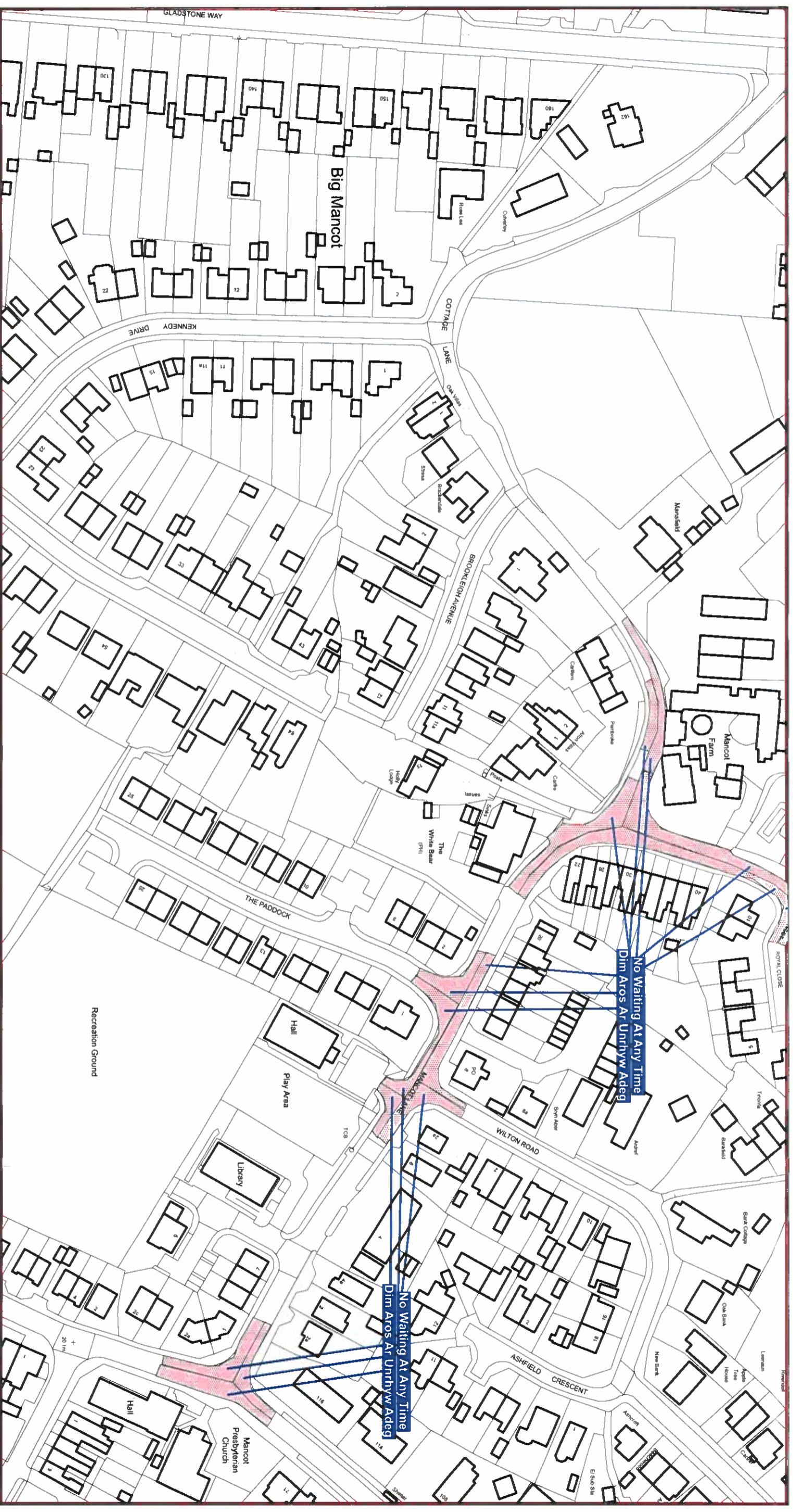
The Flintshire County Council

**(Prohibition and Restriction of Waiting and Loading and Parking Places)
(Civil Enforcement and Consolidation) (Amendment No 43) Order 2021**

**Gorchymyn Cyngor Sir Y Fflint
(Gwahardd a Chyfyngu Aros a Llwytho a Mannau Parcio)
(Gorfodi Sifil a Chyddyfnerthu) (Gwelliant 43) 2021**

Flintshire County Council
Environment Directorate
County Hall
Mold
CH7 6NF

Cyngor Sir Y Fflint
Cyfarwyddiaeth yr Amgylchedd
Neuadd Y Sir
Yr Wyddgrug
CH7 6NF



Scale: 1:1250
Graddfa: 1:1250

This map is reproduced from Ordnance Survey material with the permission of Ordnance Survey on behalf of the Controller of Her Majesty's Stationary Office ©Crown Copyright. Unauthorised reproduction infringes Crown Copyright and may lead to prosecution or civil proceedings. Licence No. 100023386

Agyrhyrchir y map hwn o ddeunydd yr Ordnance Survey gyda chaniatâd yr Ordnance Survey ar ran Rheolwr Llyfrau Ei Mawrhydi @Hawfrant y Goron. Mae atgyrhyrchu heb ganiatâd yn torri hawfrant y Goron a gall hyn arwain at erlyniad neu achos sifil. Rhif trwydded 100023386

The Flintshire County Council


**(Prohibition and Restriction of Waiting and Loading and Parking Places)
(Civil Enforcement and Consolidation) (Amendment No 43) Order 2021**

Gorchymyn Cyngor Sir Y Fflint

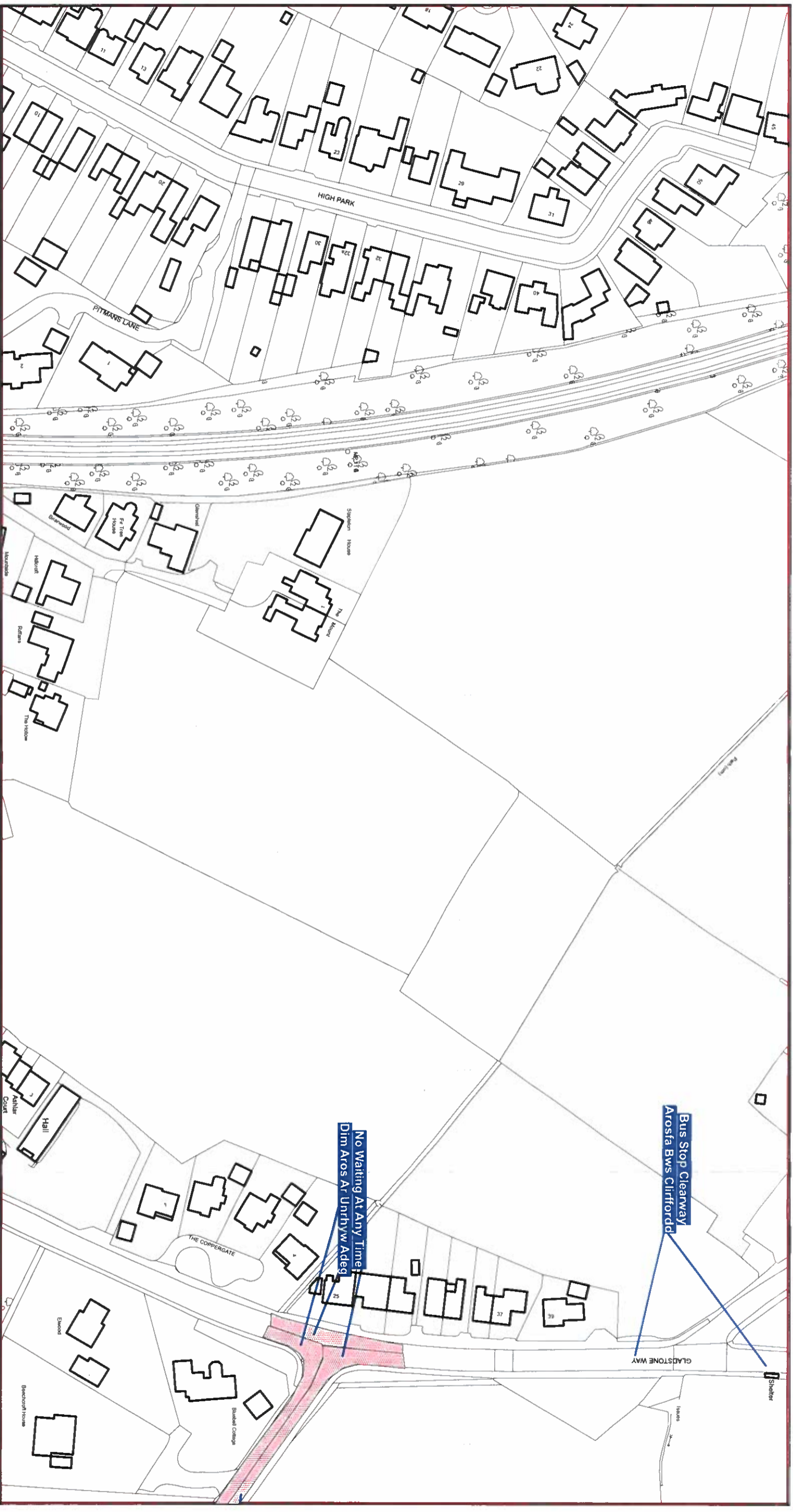
**(Gwahardd a Chyfyngu Aros a Llwytho a Mannau Parcio)
(Gorfodi Sifil a Chyddyfnertnu) (Gwelliant 43) 2021**



Flintshire County Council
Environment Directorate
County Hall
Mold
CH7 6NF



Cyngor Sir Y Fflint
Cyfarwyddiaeth yr Amgylchedd
Neuadd Y Sir
Yr Wyddgrug
CH7 6NF



Scale: 1:1250
Graddfa: 1:1250

This map is reproduced from Ordnance Survey material with the permission of Ordnance Survey on behalf of the Controller of Her Majesty's Stationary Office ©Crown Copyright. Unauthorised reproduction infringes Crown Copyright and may lead to prosecution or civil proceedings. Licence No. 100023386

Atgynhychir y map hwn o ddeunydd yr Ordnance Survey gyda chaniatâd yr Ordnance Survey ar ran Rheolwr Llyfrfa Ei Mawrhydi ©Hawffraint y Goron. Mae atgynhychir heb ganiatâd yn torri hawffraint y Goron a gall hyn arwain at erlyriad neu achos sifil. Rhif trwydded 100023386


The Flintshire County Council

**(Prohibition and Restriction of Waiting and Loading and Parking Places)
(Civil Enforcement and Consolidation) (Amendment No 43) Order 2021**

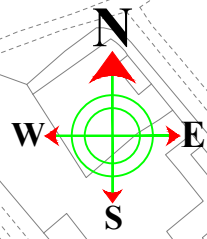
Gorchymyn Cyngor Sir Y Fflint
**(Gwahardd a Chyfyngu Aros a Llywtho a Mannau Parcio)
(Gorfodi Sifil a Chyddyfnerthu) (Gwelliant 43) 2021**






Flintshire County Council
Environment Directorate
County Hall
Mold
CH7 6NF






Cyngor Sir Y Fflint
Cyfarwyddiaeth yr Amgylchedd
Neuadd Y Sir
Yr Wyddgrug
CH7 6NF

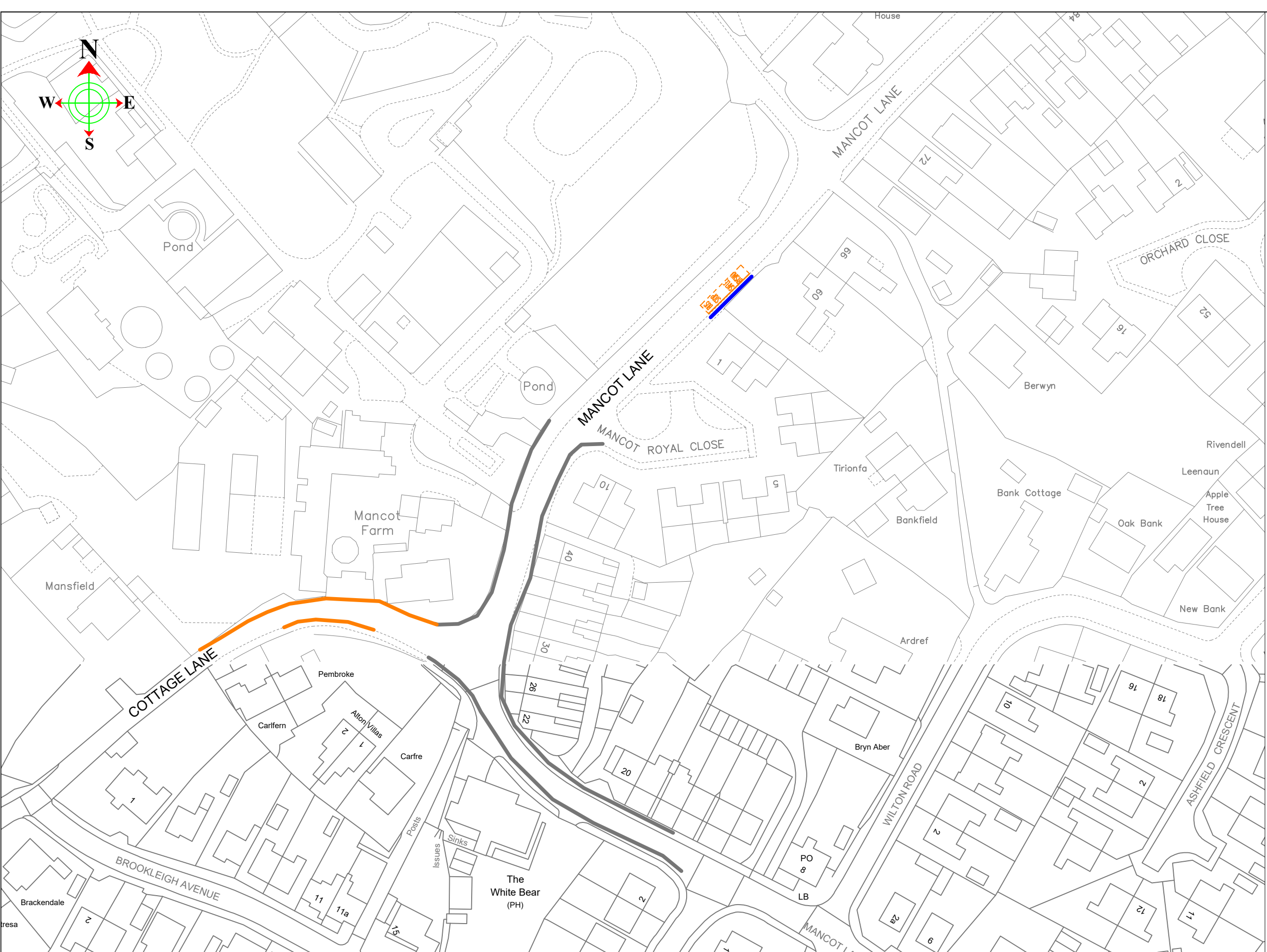


KEY

-  Existing Waiting Restrictions.
-  Proposed Double Yellow lines.
-  Proposed Bus Stop Markings

ALLWEDDOL

-  Dim Aros ar unrhyw Gyfyngiadau Amser, i aros.
-  Arfaethedig Dim Aros yn Ar Unrhyw Amser
-  Marciau Arhosfan Bws Arfaethedig



CYNGOR Sir y Fflint Flintshire COUNTY COUNCIL

Steve Jones
 Chief Officer (Streetscene and Transportation).
 Prif Swyddog (Gwasanaethau Stryda Thafnidiaeth).

County Hall, Mold, CH7 6NF
 Neuadd y Sir, Yr Wyddgrug, CH7 6NF

STREETSCENE

BASED UPON VARIOUS ORDNANCE SURVEY MAPS WITH THE PERMISSION OF THE CONTROLLER OF HM STATIONARY OFFICE. CROWN COPYRIGHT RESERVED LICENSE NUMBER LA 100023386L FLINTSHIRE COUNTY COUNCIL, COUNTY HALL, MOLD.

DRAWN BY:
NGW

CHECKED BY:
RN

SCALE:
1: NTS @ A3

NAT. GRID REF:
331722
365840

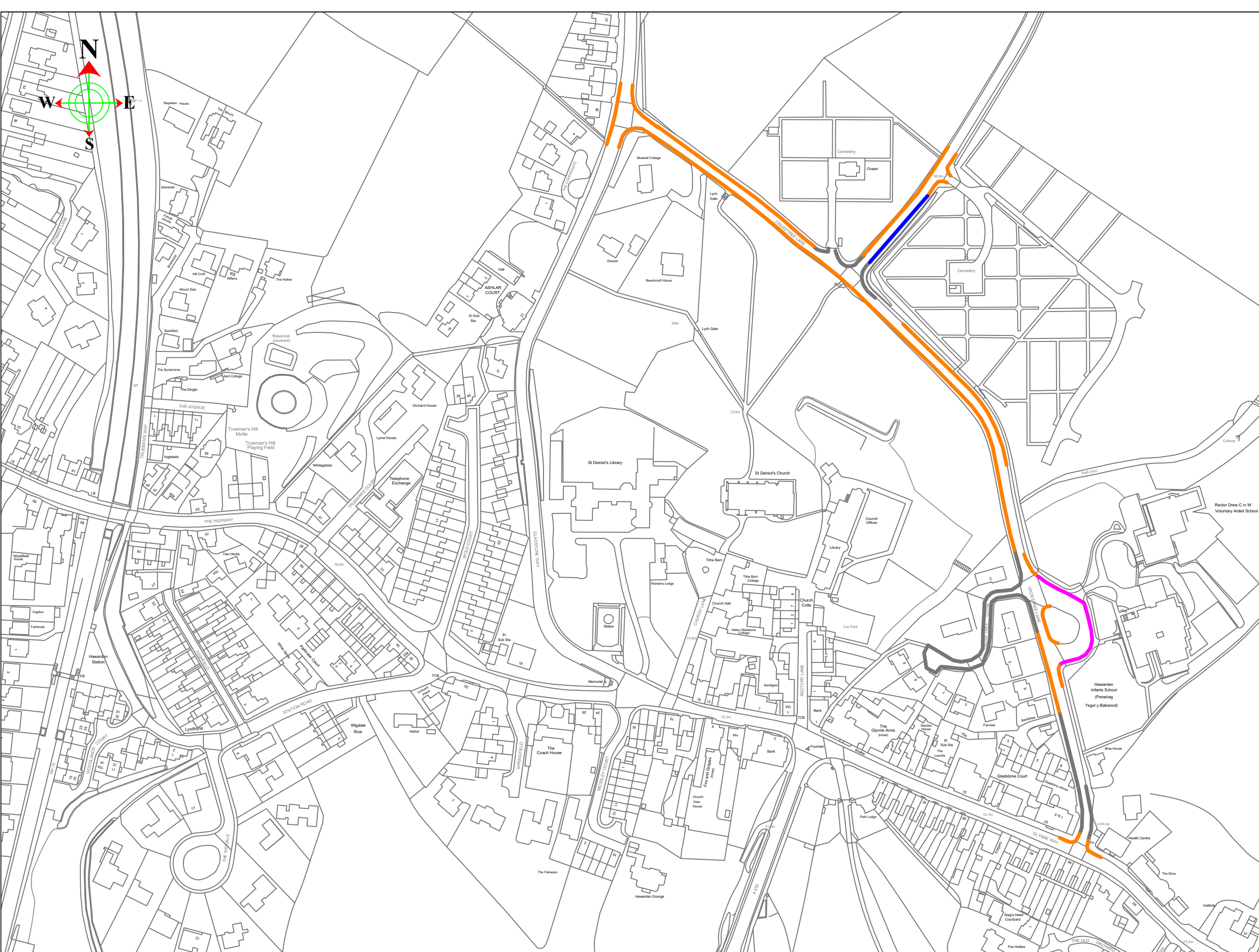
CONSTRUCTION	PRELIMINARY	AS-BUILT
AMENDMENTS:		DATE

Cottage Lane, Mancot





Proposed parking restrictions

(Sheet 1 of 1)





DRAWING NUMBER **HT/21/CTLH 201 C1**



KEY

-  Existing Waiting Restrictions.
-  Proposed Double Yellow lines.
-  Proposed No Waiting Restrictions Monday - Friday 8.30am - 9.30am and 2.30pm - 4.00pm.
-  Existing School Zig Zags

ALLWEDDOL

-  Dim Aros ar unrhyw Gyfyngiadau Amser, i aros.
-  Arfaethedig Dim Aros yn Ar Unrhyw Amser
-  Cyfyngiadau 'Dim Aros' o ddydd Llun i ddydd Gwener, 8.30am - 9.30am a 2.30pm - 4.00pm:
-  Zig Zags Ysgol Presennol



Steve Jones
 Chief Officer (Streetscene and Transportation).
 Prif Swyddog (Gwasanaethau Stryda Thafnidiaeth).

County Hall, Mold, CH7 6NF
 Neuadd y Sir, Yr Wyddgrug, CH7 6NF

STREETSCENE

BASED UPON VARIOUS ORDNANCE SURVEY MAPS WITH THE PERMISSION OF THE CONTROLLER OF HM STATIONARY OFFICE. CROWN COPYRIGHT RESERVED LICENSE NUMBER LA 100023386L FLINTSHIRE COUNTY COUNCIL, COUNTY HALL, MOLD.

DRAWN BY:
NGW

CHECKED BY:
RN

SCALE:
1: NTS @ A3

NAT. GRID REF:
331722
365840

CONSTRUCTION	PRELIMINARY	AS BUILT
AMENDMENTS:		DATE

Cross Tree Lane, Hawarden

Proposed parking restrictions

(Sheet 1 of 1)

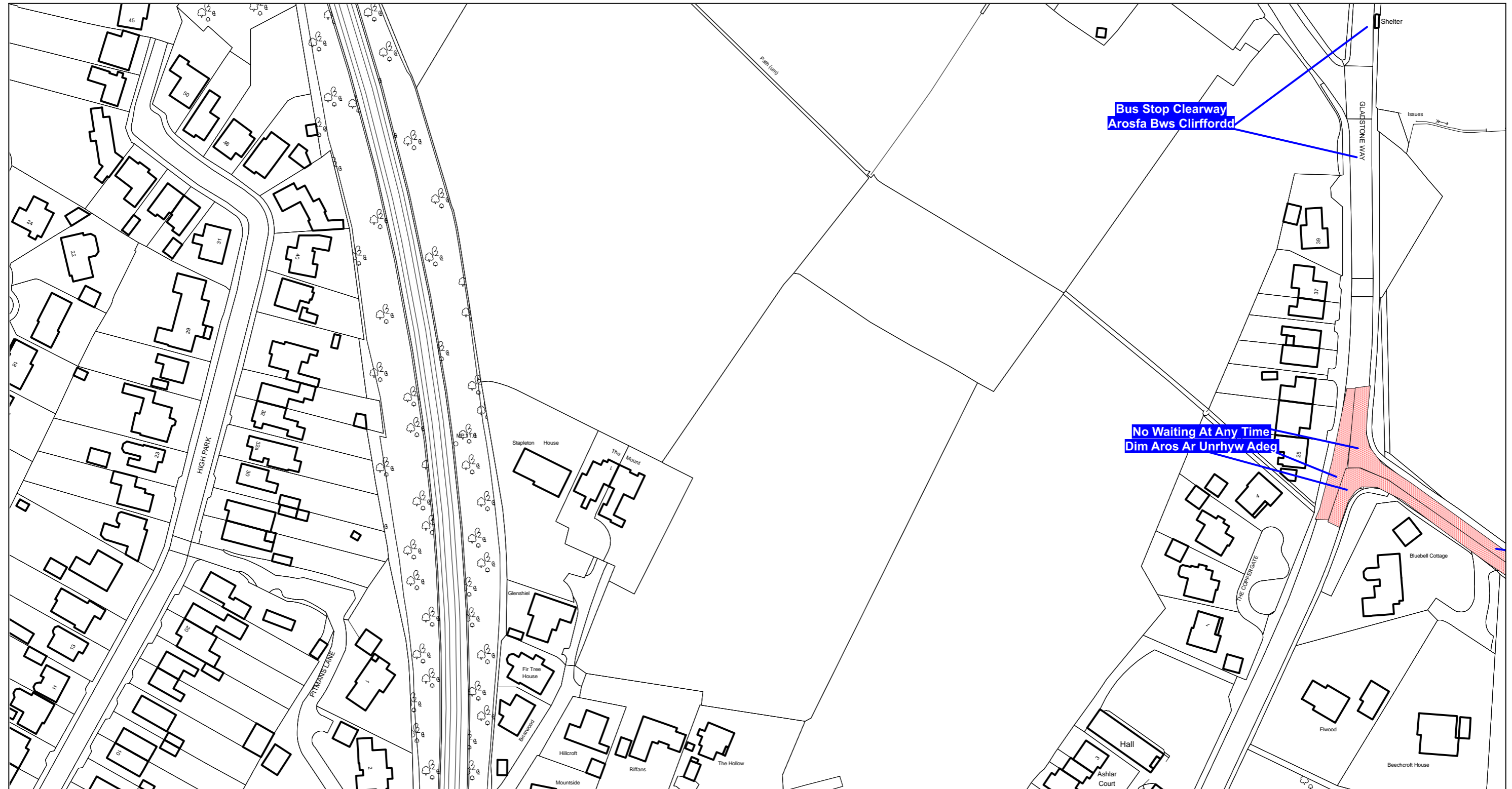
DRAWING NUMBER

HT/21/CTLH	201	C1
------------	-----	----

AREA CODE:AZ85
COD ARDAL:AZ85



Sheet Revision No: 2
Rhif Adolgiad Y Ddalen: 2
Sheet active from: 18 July 2021
Dalen yn weithredol o: 18 Gorffennaf 2021



Scale: 1:1250

Graddfa: 1:1250

This map is reproduced from Ordnance Survey material with the permission of Ordnance Survey on behalf of the Controller of Her Majesty's Stationary Office ©Crown Copyright. Unauthorised reproduction infringes Crown Copyright and may lead to prosecution or civil proceedings. Licence No. 100023386

**The Flintshire County Council
(Prohibition and Restriction of Waiting and Loading and Parking Places)
(Civil Enforcement and Consolidation) (Amendment No 43) Order 2021**

Flintshire County Council
Environment Directorate
County Hall
Mold
CH7 6NF

Atgynhychir y map hwn o ddeunydd yr Ordnance Survey gyda chaniatod yr Ordnance Survey ar ran Rheolwr Llyfrfa Ei Mawrhydi ©Hawlfraint y Goron. Mae atgynhychu heb ganiatod yn torri hawlfraint y Goron a gall hyn arwain at erlyniad neu achos sifil. Rhif trwydded 100023386

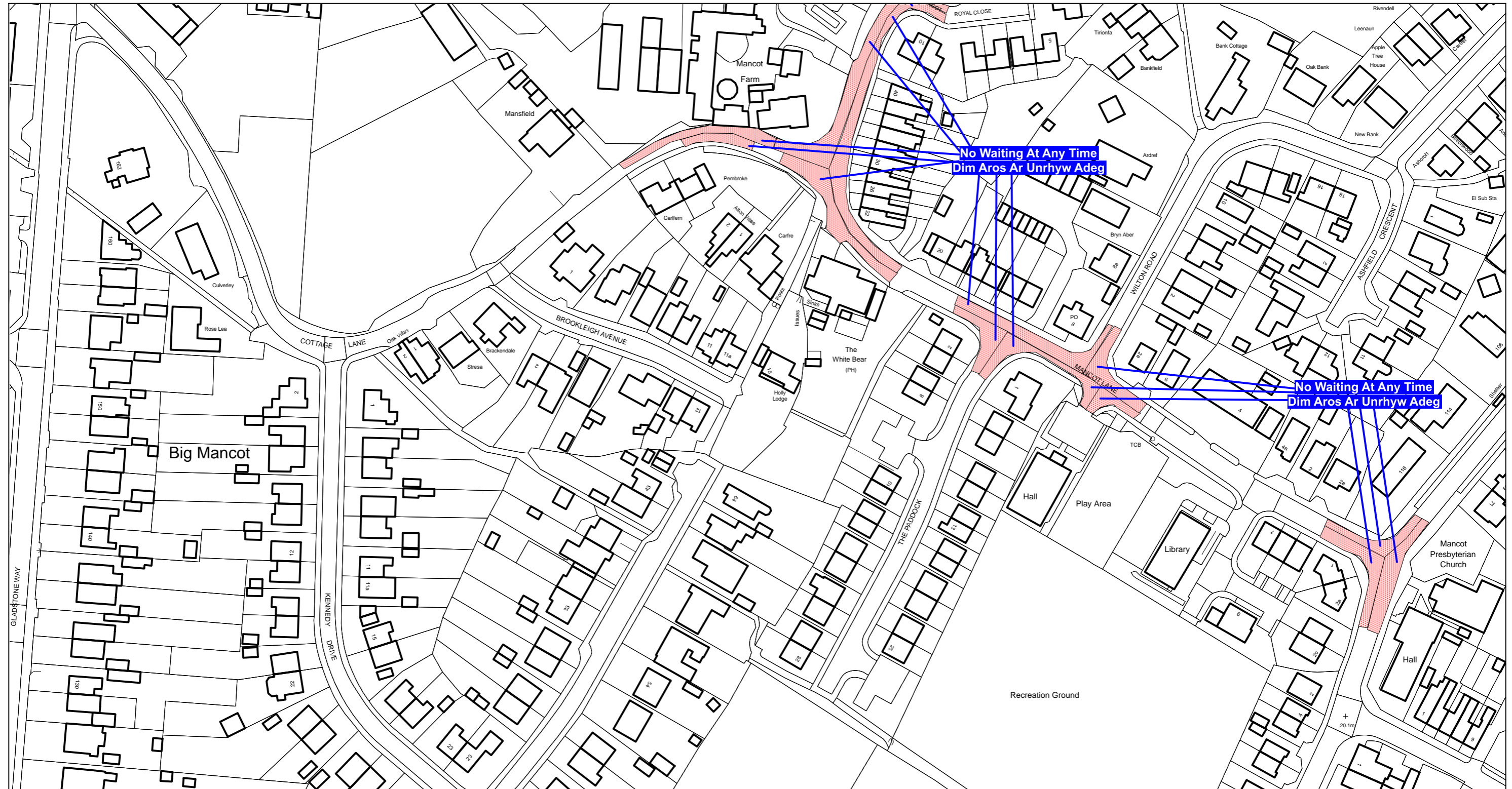
**Gorchymyn Cyngor Sir Y Fflint
(Gwahardd a Chyfyngu Aros a Llwytho a Mannau Parcio)
(Gorfodi Sifil a Chydygyfnerthu) (Gwelliant 43) 2021**

Cyngor Sir Y Fflint
Cyfarwyddiaeth yr Amgylchedd
Neuadd Y Sir
Yr Wyddgrug
CH7 6NF

AREA CODE:BA82
COD ARDAL:BA82



Sheet Revision No: 2
Rhif Adolgiad Y Ddalen: 2
Sheet active from: 18 July 2021
Dalen yn weithredol o: 18 Gorffennaf 2021



Scale: 1:1250

Graddfa: 1:1250

This map is reproduced from Ordnance Survey material with the permission of Ordnance Survey on behalf of the Controller of Her Majesty's Stationary Office ©Crown Copyright. Unauthorised reproduction infringes Crown Copyright and may lead to prosecution or civil proceedings. Licence No. 100023386

The Flintshire County Council
(Prohibition and Restriction of Waiting and Loading and Parking Places)
(Civil Enforcement and Consolidation) (Amendment No 43) Order 2021

Flintshire County Council
Environment Directorate
County Hall
Mold
CH7 6NF

Atgynhychir y map hwn o ddeunydd yr Ordnance Survey gyda chaniatod yr Ordnance Survey ar ran Rheolwr Llyfrfa Ei Mawrhydi ©Hawlfraint y Goron. Mae atgynhychu heb ganiatod yn torri hawlfraint y Goron a gall hyn arwain at erlyniad neu achos sifil. Rhif trwydded 100023386

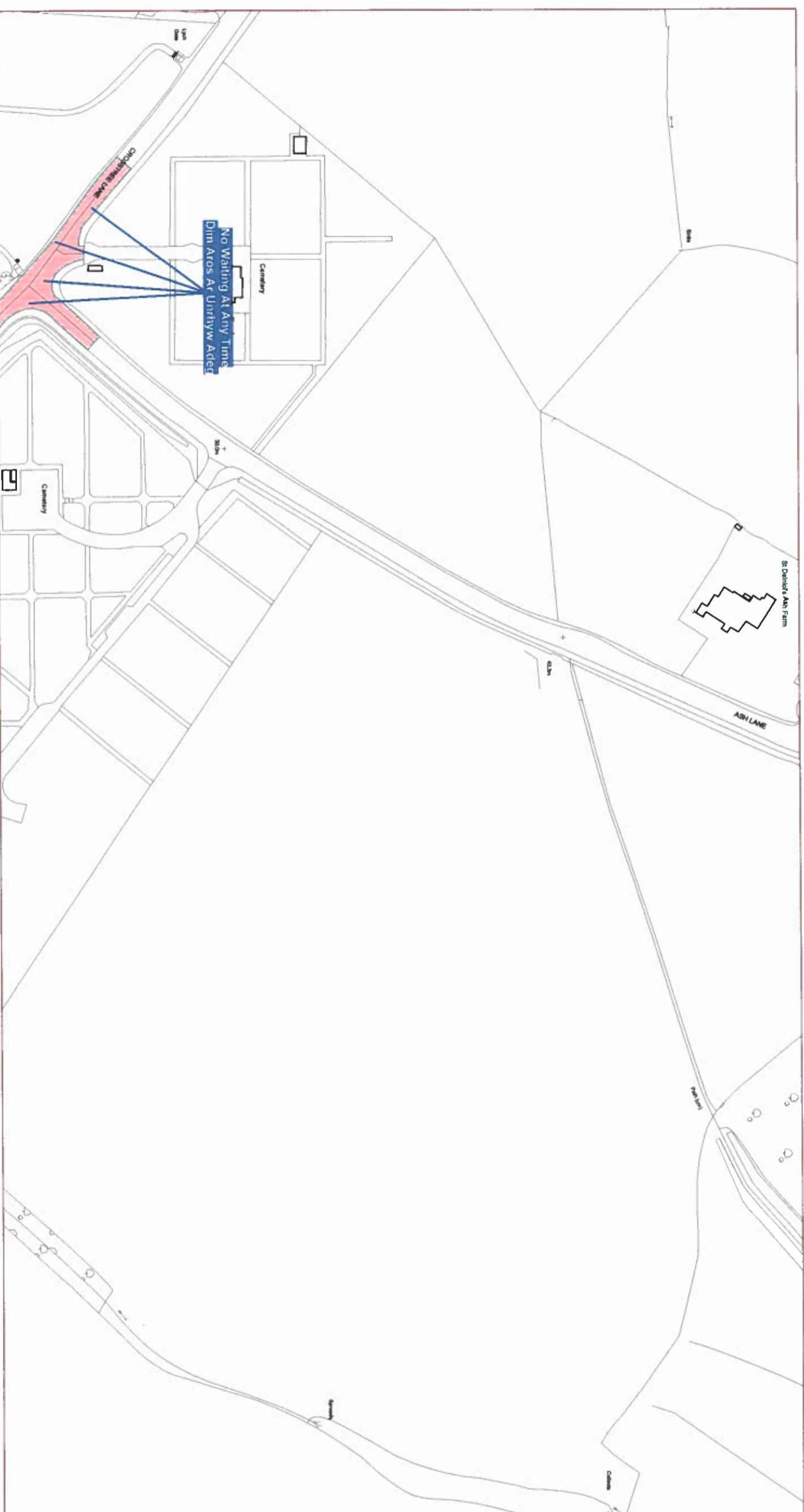
Gorchymyn Cyngor Sir Y Fflint
(Gwahardd a Chyfyngu Aros a Llwytho a Mannau Parcio)
(Gorfodi Sifil a Chydygyfnerthu) (Gwelliant 43) 2021

Cyngor Sir Y Fflint
Cyfarwyddiaeth yr Amgylchedd
Neuadd Y Sir
Yr Wyddgrug
CH7 6NF

**COD ARDAL:BA85
AREA CODE:BA85**



**Sheet Revision No: 1
Rhif Adolgiad Y Ddalen: 1
Sheet active from: 1 October 2013
Dalen yn weithredol o: 1 Hydref 2013**



**Scale: 1:1250
Graddfa: 1:1250**

This map is reproduced from Ordnance Survey material with the permission of Ordnance Survey on behalf of the Controller of Her Majesty's Stationary Office @ Crown Copyright. Unauthorised reproduction infringes Crown Copyright and may lead to prosecution or civil proceedings. Licence No. 100023386

Agyrnyhychi'r y map hwn o ddeunydd yr Ordnance Survey gyda chaniatâd yr Ordnance Survey ar ran Rheolwr Llyfrfa Eî Mawrhydi @ Hawffraint y Goron. Mae atgynhychu heb ganiatâd yn torri hawffraint y Goron a gall hyn arwain at ephyriad neu achos sifil. Rhif trwydded 100023386

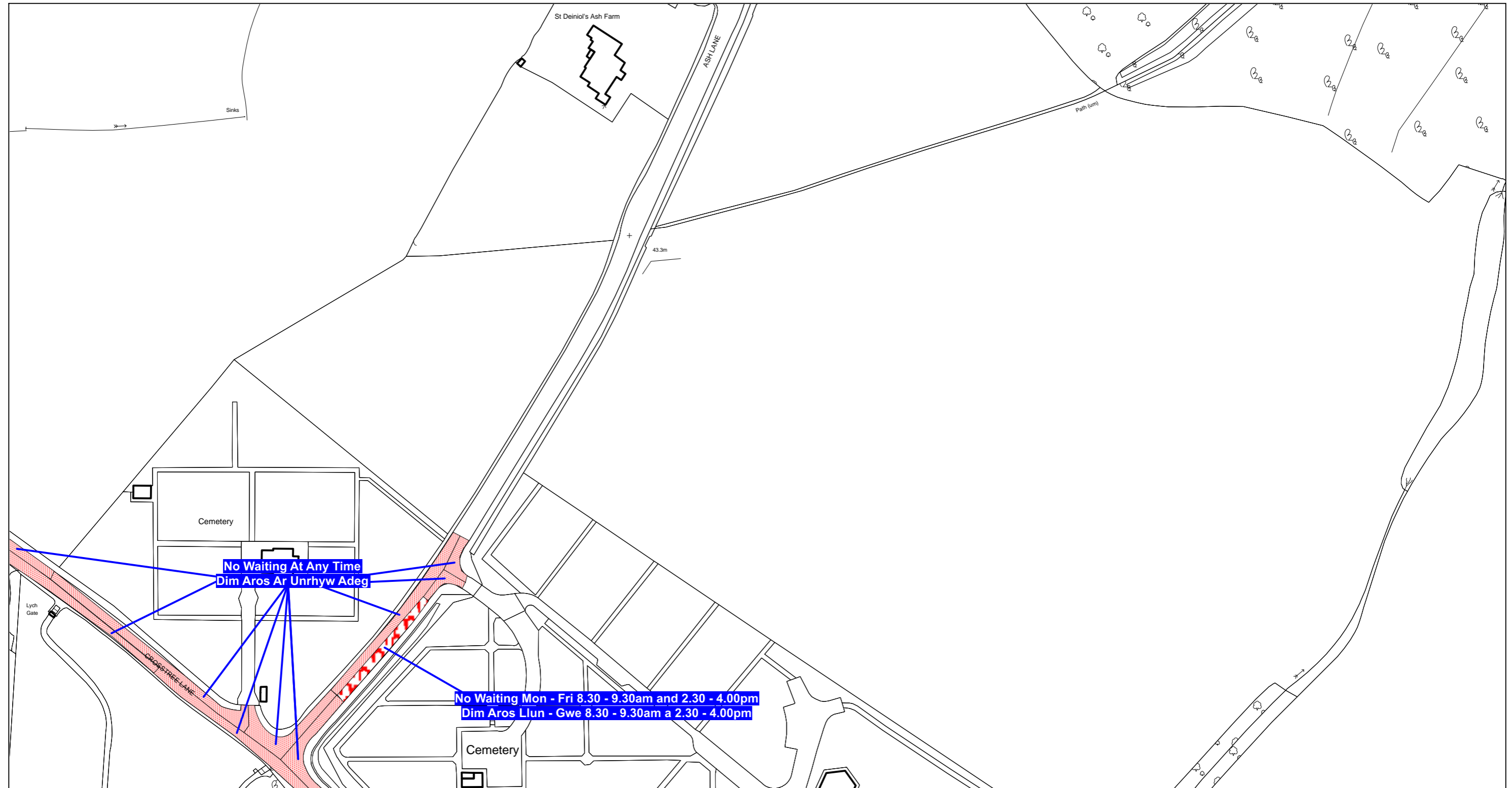
**The Flintshire County Council
(Prohibition and Restriction of Waiting and Loading and Parking Places)
(Civil Enforcement and Consolidation) Order 2013**

**Gorchymyn Cyngor Sir Y Fflint
(Gwahardd a Chyfyngu Aros a Llwytho a Mannau Parcio)
(Gorfodi Sifil a Chydyfnerthu) 2013**

**Flintshire County Council
Environment Directorate
County Hall
Mold
CH7 6NF**

**Cyngor Sir Y Fflint
Cyfarwyddiaeth yr Amgylchedd
Neuadd Y Sir
Yr Wyddgrug
CH7 6NF**

AREA CODE:BA85
COD ARDAL:BA85



Scale: 1:1250

Graddfa: 1:1250

This map is reproduced from Ordnance Survey material with the permission of Ordnance Survey on behalf of the Controller of Her Majesty's Stationary Office ©Crown Copyright. Unauthorised reproduction infringes Crown Copyright and may lead to prosecution or civil proceedings. Licence No. 100023386

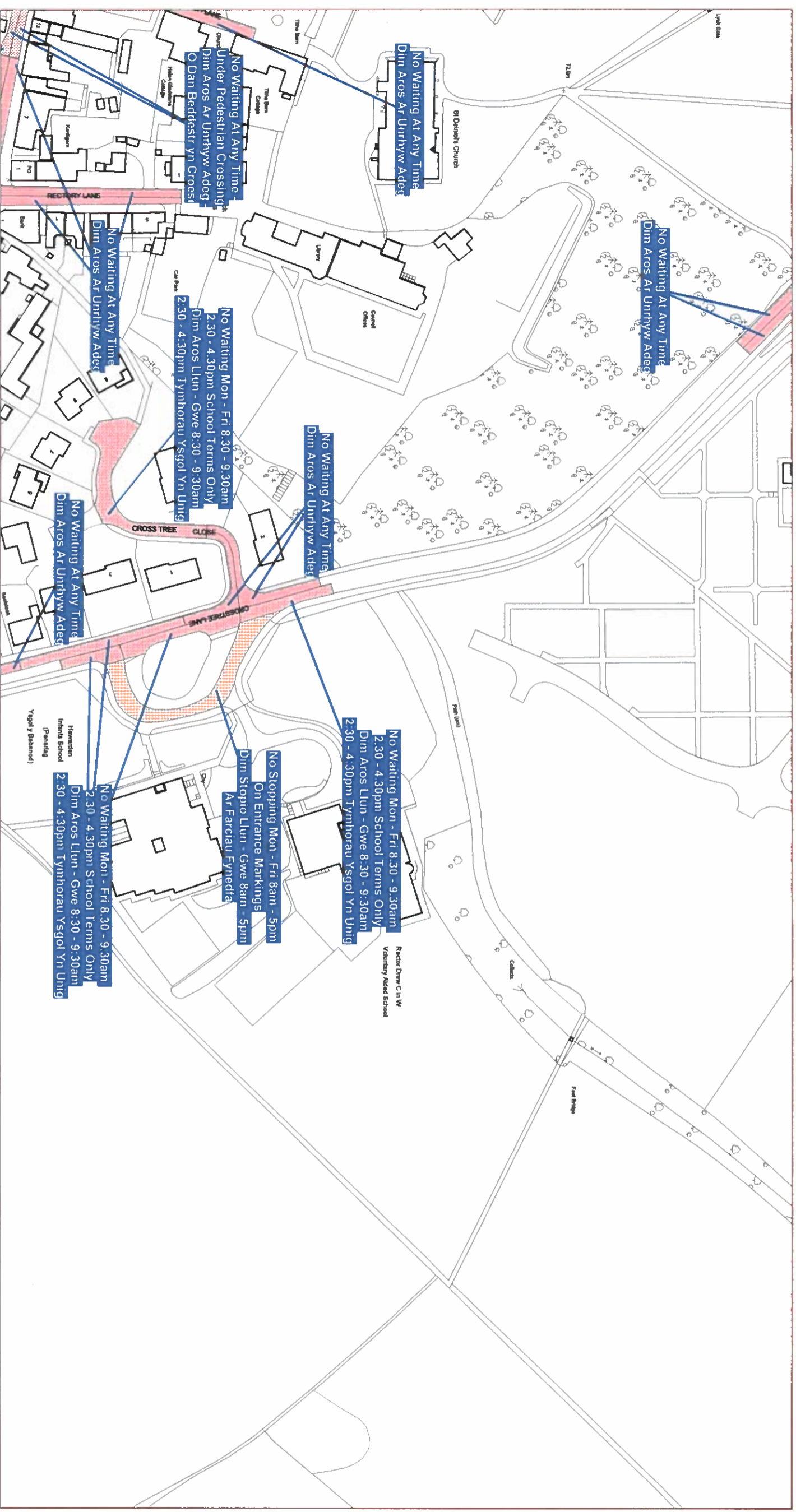
The Flintshire County Council
(Prohibition and Restriction of Waiting and Loading and Parking Places)
(Civil Enforcement and Consolidation) (Amendment No 43) Order 2021

Flintshire County Council
Environment Directorate
County Hall
Mold
CH7 6NF

Atgynhychir y map hwn o ddeunydd yr Ordnance Survey gyda chaniatad yr Ordnance Survey ar ran Rheolwr Llyfrfa Ei Mawrhydi ©Hawlfraint y Goron. Mae atgynhychu heb ganiatad yn torri hawlfraint y Goron a gall hyn arwain at erlyniad neu achos sifil. Rhif trwydded 100023386

Gorchymyn Cyngor Sir Y Fflint
(Gwahardd a Chyfyngu Aros a Llwytho a Mannau Parcio)
(Gorfodi Sifil a Chydygyfnerthu) (Gwelliant 43) 2021

Cyngor Sir Y Fflint
Cyfarwyddiaeth yr Amgylchedd
Neuadd Y Sir
Yr Wyddgrug
CH7 6NF



Scale: 1:1250
Graddfa: 1:1250

This map is reproduced from Ordnance Survey material with the permission of Ordnance Survey on behalf of the Controller of Her Majesty's Stationary Office © Crown Copyright. Unauthorised reproduction infringes Crown Copyright and may lead to prosecution or civil proceedings. Licence No. 100023386

The Flintshire County Council
(Prohibition and Restriction of Waiting and Loading and Parking Places)
(Civil Enforcement and Consolidation) Order 2013

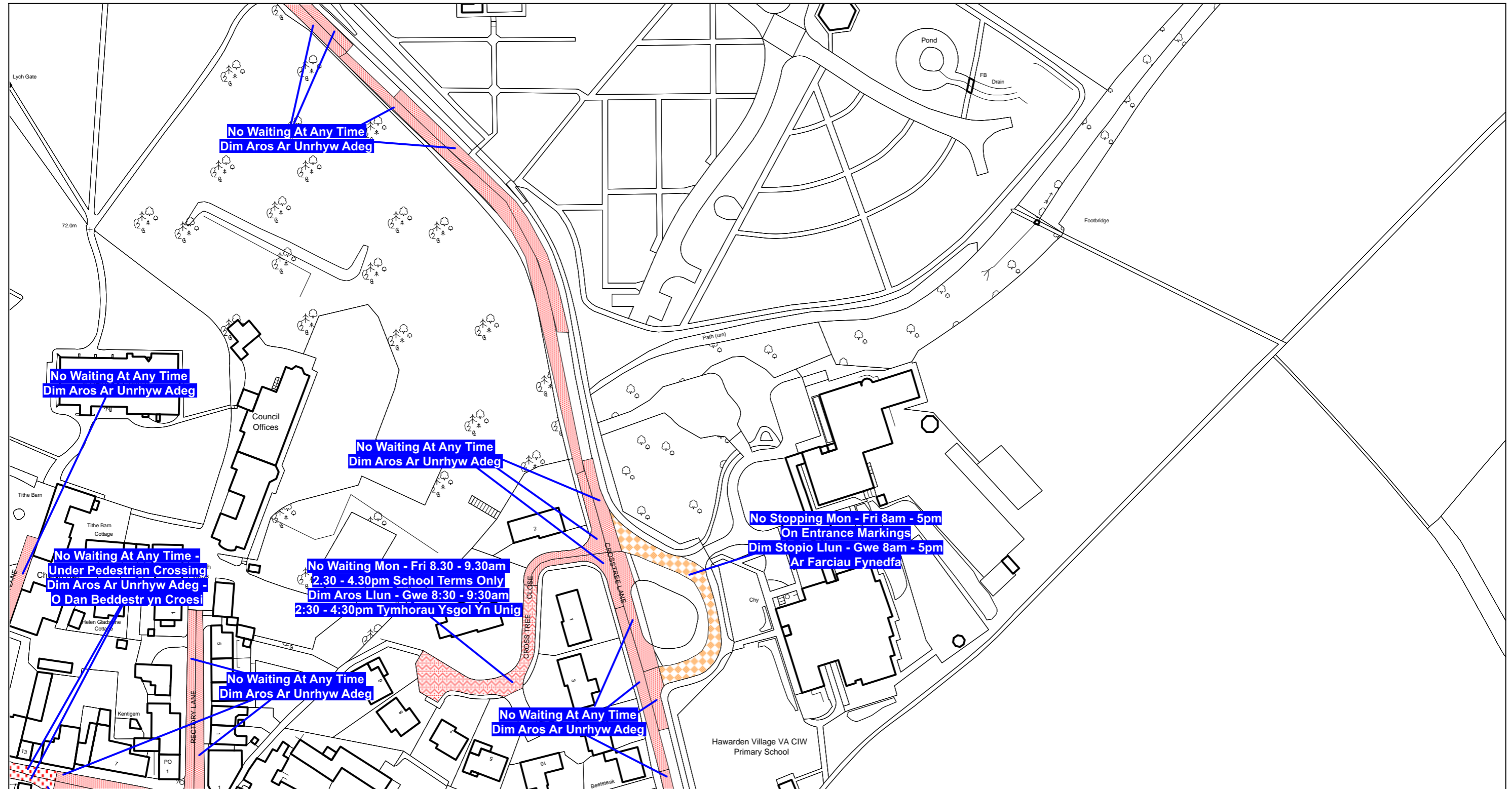
Gorchymyn Cyngor Sir Y Fflint
(Gwahardd a Chyfyngu Aros a Llwytho a Mannau Parcio)
(Gorfodi Sifil a Chyddyfnerthu) 2013

Agyrhychir y map hwn o ddeunydd yr Ordnance Survey gyda chaniatâd yr Ordnance Survey ar ran Rheolwr Llyfrau Eil Mawrhydi © Hawffraint y Goron. Mae atgynhychu heb ganiatâd yn torri hawffraint y Goron a gall hyn arwain at erlyniad neu achos sifil. Rhif trwydded 100023386

AREA CODE:BA86
COD ARDAL:BA86



Sheet Revision No: 2
Rhif Adolgiad Y Ddalen: 2
Sheet active from: 18 July 2021
Dalen yn weithredol o: 18 Gorffennaf 2021



Scale: 1:1250

Graddfa: 1:1250

This map is reproduced from Ordnance Survey material with the permission of Ordnance Survey on behalf of the Controller of Her Majesty's Stationary Office ©Crown Copyright. Unauthorised reproduction infringes Crown Copyright and may lead to prosecution or civil proceedings. Licence No. 100023386

The Flintshire County Council
(Prohibition and Restriction of Waiting and Loading and Parking Places)
(Civil Enforcement and Consolidation) (Amendment No 43) Order 2021

Flintshire County Council
Environment Directorate
County Hall
Mold
CH7 6NF

Atgynhychir y map hwn o ddeunydd yr Ordnance Survey gyda chaniatad yr Ordnance Survey ar ran Rheolwr Llyfrfa Ei Mawrhydi ©Hawlfraint y Goron. Mae atgynhychu heb ganiatad yn torri hawlfraint y Goron a gall hyn arwain at erlyniad neu achos sifil. Rhif trwydded 100023386

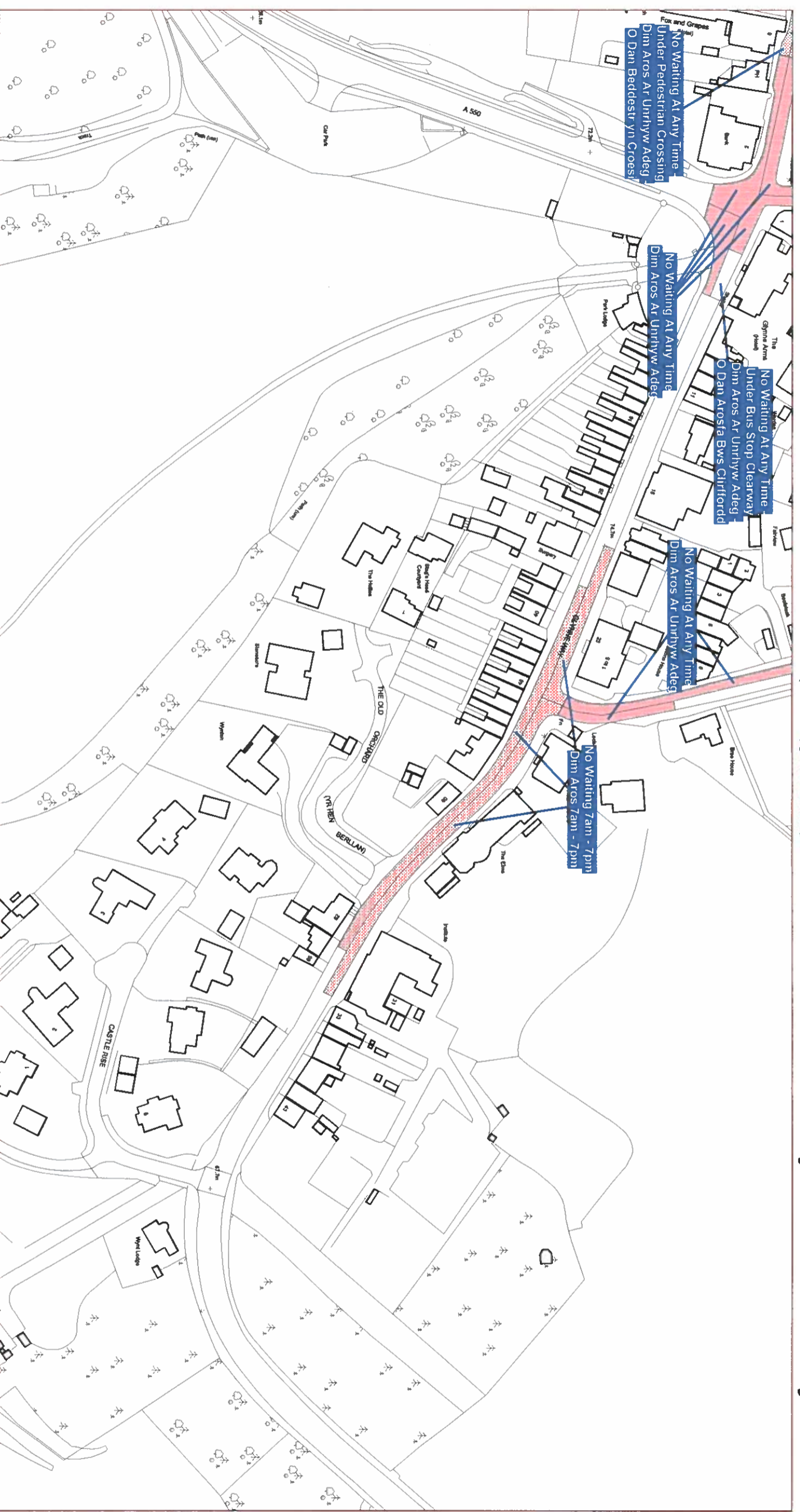
Gorchymyn Cyngor Sir Y Fflint
(Gwahardd a Chyfyngu Aros a Llwytho a Mannau Parcio)
(Gorfodi Sifil a Chydygyfnerthu) (Gwelliant 43) 2021

Cyngor Sir Y Fflint
Cyfarwyddiaeth yr Amgylchedd
Neuadd Y Sir
Yr Wyddgrug
CH7 6NF

COD ARDAL:BA87
AREA CODE:BA87



Sheet Revision No: 1
Rhif Adolgiad Y Ddalen: 1
Sheet active from: 1 October 2013
Dalen yn weithredol o: 1 Hydref 2013



Scale: 1:1250
Graddfa: 1:1250

This map is reproduced from Ordnance Survey material with the permission of Ordnance Survey on behalf of the Controller of Her Majesty's Stationary Office © Crown Copyright. Unauthorised reproduction infringes Crown Copyright and may lead to prosecution or civil proceedings. Licence No. 100023386

The Flintshire County Council
(Prohibition and Restriction of Waiting and Loading and Parking Places)
(Civil Enforcement and Consolidation) Order 2013

Gorchymyn Cyngor Sir Y Fflint
(Gwahardd a Chyfyngu Aros a Llwytho a Mannau Parcio)
(Gorfodi Sifil a Chyddyfnerthu) 2013

Flintshire County Council
Environment Directorate
County Hall
Mold
CH7 6NF

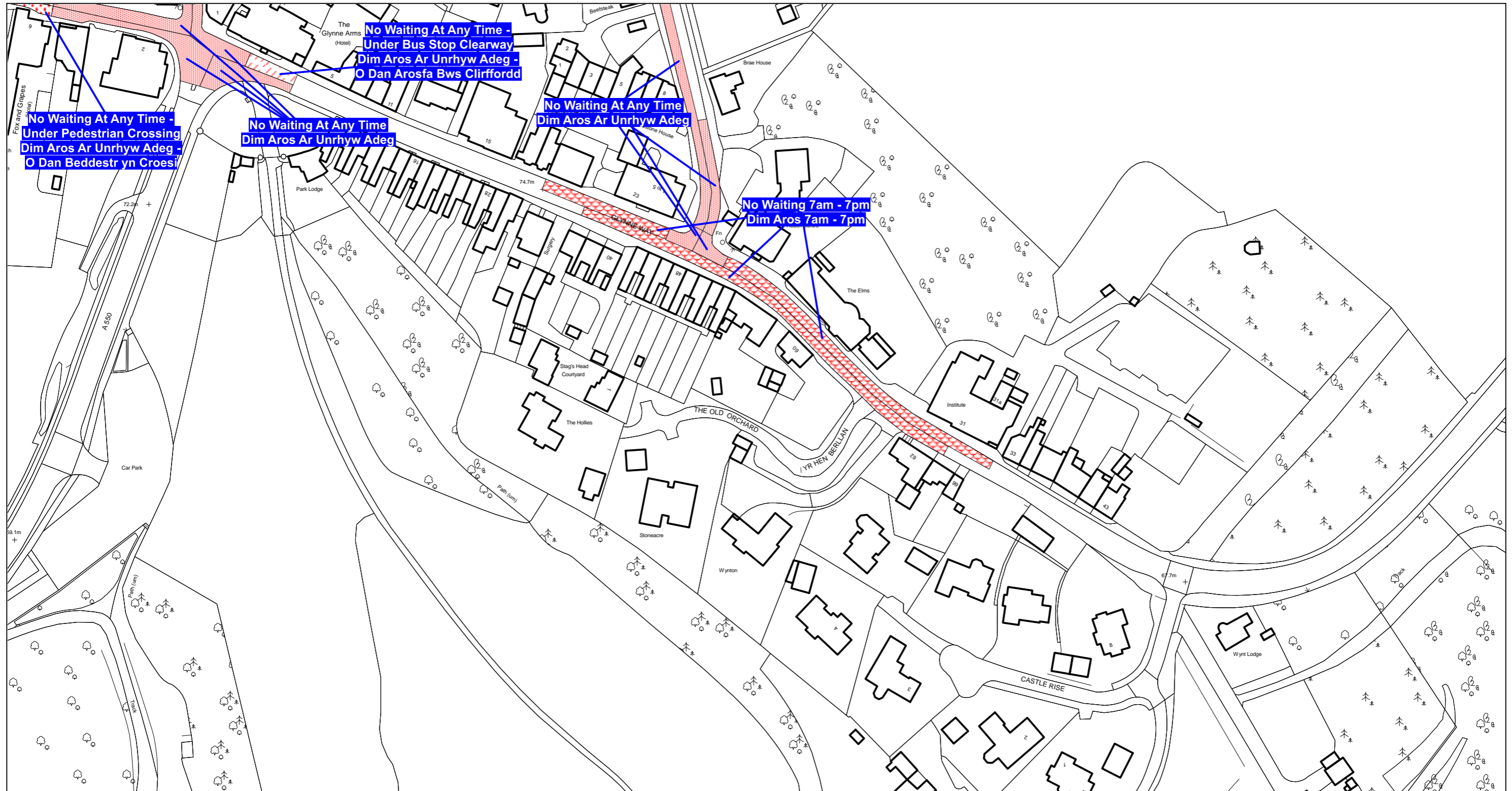
Cyngor Sir Y Fflint
Cyfarwyddiaeth yr Amgylchedd
Neuadd Y Sir
Yr Wyddgrug
CH7 6NF

Agyhyrchir y map hwn o ddaunydd yr Ordnance Survey gyda chaniadau yr Ordnance Survey ar ran Rheolwr Llyfrau Ei Mawrhydi © Hawffraint y Goron. Mae agyhyrchu heb ganiadau yn torri hawffraint y Goron a gall hyn arwain at erlyriad neu echos sifil. Rhif trwydded 100023386

AREA CODE:BA87
COD ARDAL:BA87



Sheet Revision No: 2
Rhif Adolgiad Y Ddalen: 2
Sheet active from: 18 July 2021
Dalen yn weithredol o: 18 Gorffennaf 2021



Scale: 1:1250
Graddfa: 1:1250

This map is reproduced from Ordnance Survey material with the permission of Ordnance Survey on behalf of the Controller of Her Majesty's Stationary Office ©Crown Copyright. Unauthorised reproduction infringes Crown Copyright and may lead to prosecution or civil proceedings. Licence No. 100023386

Atgynhychir y map hwn o ddeunydd yr Ordnance Survey gyda chaniatad yr Ordnance Survey ar ran Rheolwr Llyfrfa Ei Mawrhydi ©Hawlfraint y Goron. Mae atgynhychu heb ganiatad yn torri hawlfraint y Goron a gall hyn arwain at erlyniad neu achos sifil. Rhif trwydded 100023386

**The Flintshire County Council
(Prohibition and Restriction of Waiting and Loading and Parking Places)
(Civil Enforcement and Consolidation) (Amendment No 43) Order 2021**

**Gorchymyn Cyngor Sir Y Fflint
(Gwahardd a Chyfyngu Aros a Llwytho a Mannau Parcio)
(Gorfodi Sifil a Chydygyfnerthu) (Gwelliant 43) 2021**

Flintshire County Council
Environment Directorate
County Hall
Mold
CH7 6NF

Cyngor Sir Y Fflint
Cyfarwyddiaeth yr Amgylchedd
Neuadd Y Sir
Yr Wyddgrug
CH7 6NF