

## Notice of Proposal

### THE FLINTSHIRE COUNTY COUNCIL

#### **CROSSTREE LANE, ASH LANE, GLYNNE WAY AND GLADSTONE WAY, HAWARDEN AND COTTAGE LANE AND MANCOT LANE, MANCOT**

#### **PROPOSED PROHIBITION OF WAITING, PROHIBITION OF WAITING AT ANY TIME**

Flintshire County Council propose to make an Order in exercise of its powers under the Road Traffic Regulation Act 1984, the Traffic Management Act 2004, Part IV of Schedule 9 and all other enabling powers, the effect of which will be to amend The Flintshire County Council (Prohibition and Restriction of Waiting and Loading and Parking Places) (Civil Enforcement and Consolidation) Order 2013, so as to introduce:-

1. 'No Waiting At Any Time' restrictions:-
  - a. At various locations on both sides of Crosstree Lane, Hawarden.
  - b. At the junction of Crosstree Lane with Gladstone Way, Hawarden.
  - c. At the junction of Crosstree Lane with Glynne Way, Hawarden.
  - d. At various locations on both sides of Ash Lane, Hawarden
  - e. At various locations on both sides of Cottage Lane, Mancot.
  - f. At various locations on both sides of Mancot Lane, Mancot
  
2. No Waiting Monday – Friday 8.30am – 9.30am and 2.30pm – 4.00pm' restrictions:-
  - a. At various locations on the South East sides of Ash Lane, Hawarden

In all other respects the present provisions of the 'The Flintshire County Council (Prohibition and Restriction of Waiting and Loading and Parking Places) (Civil Enforcement and Consolidation) Order 2013' will remain in force.

In the interests of safety during the COVID-19 Pandemic, should you wish to view a copy of this Notice, the proposed Order, plans showing the roads affected by the proposal and a statement of the Council's reasons for proposing to make the Order it is advisable that you view them on our website at [www.Flintshire.gov.uk](http://www.Flintshire.gov.uk) > Resident > Roads, Streets and Travel > Traffic Regulation Orders or you can request a copy of the documents by emailing [Streetscene@flintshire.gov.uk](mailto:Streetscene@flintshire.gov.uk) or calling 01352701234.

Objections to the proposed Order, together with the grounds on which they are made, should be sent in writing to the undersigned by Friday 05<sup>th</sup> March 2021 quoting reference SS/TRO/NW/43



Stephen O Jones,  
Chief Officer (Streetscene and Transportation),  
County Hall,  
Mold, Flintshire.  
CH7 6NR.  
Friday 12<sup>th</sup> February 2021

---

**THE FLINTSHIRE COUNTY COUNCIL**

**CROSSTREE LANE, ASH LANE, GLYNNE WAY AND  
GLADSTONE WAY, HAWARDEN AND COTTAGE LANE AND  
MANCOT LANE, MANCOT**

**(PROHIBITION AND RESTRICTION OF WAITING  
AND LOADING AND PARKING PLACES)**

**(CIVIL ENFORCEMENT AND CONSOLIDATION) (AMENDMENT  
NO. 43) ORDER 202-**

---

**Stephen O Jones,  
Chief Officer (Streetscene & Transportation),  
County Hall,  
Mold,  
Flintshire,  
CH7 6NF**

**THE FLINTSHIRE COUNTY COUNCIL**

**CROSSTREE LANE, ASH LANE, GLYNNE WAY AND GLADSTONE WAY, HAWARDEN  
AND COTTAGE LANE AND MANCOT LANE, MANCOT**

**(PROHIBITION AND RESTRICTION OF WAITING**

**AND LOADING AND PARKING PLACES)**

**(CIVIL ENFORCEMENT AND CONSOLIDATION) (AMENDMENT NO. 43) ORDER 202-**

Flintshire County Council in exercise of its powers under sections 1 (1), 2 (1)(2), 4 (2)(3) and Part IV of Schedule 9 of the Road Traffic Regulation Act 1984 (“the Act of 1984”) as amended, the Traffic Management Act 2004 (“the 2004 Act”) and of all other enabling powers and after consultation with the Chief Officer of Police in accordance with Part III of Schedule 9 to the Act of 1984, hereby makes the following Order:-

**SECTION 1 – PRELIMINARY**

**Citation and commencement**

1. This Order shall come into operation on the XX<sup>th</sup> XXX 202- and may be cited as The Flintshire County Council, CROSSTREE LANE, ASH LANE, GLYNNE WAY AND GLADSTONE WAY, HAWARDEN AND COTTAGE LANE AND MANCOT LANE, MANCOT.
2. (Prohibition and Restriction of Waiting and Loading and Parking Places) (Civil Enforcement and Consolidation) (Amendment No. 43) Order 202-
3. With effect from the date set out in Article 1 above, Map Schedule AZ85, BA85, BA87, BA82 and BA86 Sheet Revision No: 2, replaces Map Schedule AZ85, BA85, BA87, BA82 and BA86 Sheet Revision No: 1 respectively and all other map schedules together with the before mentioned map schedules and plans referred to in the Schedules to this Order are incorporated into The Flintshire County Council (Prohibition and Restriction of Waiting and Loading and Parking Places) (Civil Enforcement and Consolidation) Order 2013.
4. The interpretation Act 1978 shall apply for the interpretation on this Order as it applies for the interpretation of an Act of Parliament
5. In this Order, except where otherwise stated, any reference to a numbered Article or Schedule is a reference to the Article or Schedule bearing that number and any reference to a plan is reference to a plan incorporated in to this order.

**SCHEDULE 1**  
**No Waiting At Any Time**  
**Hawarden**

Road Name	Map Schedule	Sheet Revision
Crosstree Lane	BA85	2 (which revokes revision Sheet 1 from the 2013 Order)
	BA86	2 (which revokes revision Sheet 1 from the 2013 Order)
	AZ85	2 (which revokes revision Sheet 1 from the 2013 Order)
School Service Road	BA86	2 (which revokes revision Sheet 1 from the 2013 Order)
Gladstone Way	AZ85	2 (which revokes revision Sheet 1 from the 2013 Order)
Glynne Way	BA87	2 (which revokes revision Sheet 1 from the 2013 Order)

**SCHEDULE 2**  
**No Waiting Monday – Friday 8.30 -9.30am and 2,30 – 4.00pm**

Road Name	Map Schedule	Sheet Revision
Ash Lane	BA85	2 (which revokes revision Sheet 1 from the 2013 Order)

**SCHEDULE 3**  
**No Waiting At Any Time**  
**Mancot**

Road Name	Map Schedule	Sheet Revision
Cottage Lane	BA82	2 (which revokes revision Sheet 1 from the 2013 Order)
Mancot Lane	BA82	2 (which revokes revision Sheet 1 from the 2013 Order)

**THE COMMON SEAL** of )

**FLINTSHIRE COUNTY COUNCIL** )

was hereunto affixed )

this xx<sup>th</sup> day of xxxx 202- )

in the presence of:- )

**CHAIRMAN**

**LEGAL SERVICES MANAGER**

# THE FLINTSHIRE COUNTY COUNCIL

**CROSSTREE LANE, ASH LANE, GLYNNE WAY AND GLADSTONE WAY,  
HAWARDEN AND COTTAGE LANE AND MANCOT LANE, , MANCOT**

## **PROPOSED PROHIBITON OF WAITING, PROHIBITON OF WAITING AT ANY TIME**

### **Statement of Reasons for Proposing to Make the Order**

Flintshire County Council propose to introduce parking restrictions on the roads as listed above.

The Introduction of the No Waiting At Any Time restrictions, will improve safety for all road users through the removal of parked vehicles at key locations, whilst also improving traffic flow around the above named roads. It will also ensure access is maintained for residents, prevent obstruction, maintain visibility at the junctions and to ensure that the junctions and blind corners are not obstructed by parked vehicles.

Parking at junctions, regardless of the presence of yellow lines, is an offence and the restrictions provide a visual deterrent to reinforce this message. At present, should vehicles be parked within 10 metres of a junction, an act of criminality may be committed and would therefore be subject to enforcement action by North Wales Police. Furthermore the Highway Code states that vehicles should not park near or on a junction as they may cause obstruction and compromise safety for all road users.

The County Council continues its responsibility to consider the provision of convenient and safe movement of motor vehicles and other traffic, and the proposed measures are aimed at ensuring that danger is minimised to vulnerable road users aswell as improving the amenities of the locality.

**The proposals are detailed in the Public Notice and in the proposed Order**

Dated this 12<sup>th</sup> day of February 2021



Stephen O Jones,  
Chief Officer (Streetscene & Transportation),  
County Hall,  
Mold,  
Flintshire.  
CH7 6NF

# THE FLINTSHIRE COUNTY COUNCIL

**CROSSTREE LANE, ASH LANE, GLYNNE WAY AND GLADSTONE WAY,  
HAWARDEN AND COTTAGE LANE AND MANCOT LANE, , MANCOT**

## **PROPOSED PROHIBITON OF WAITING, PROHIBITON OF WAITING AT ANY TIME**

### **Statement of Reasons for Proposing to Make the Order**

Flintshire County Council propose to introduce parking restrictions on the roads as listed above.

The Introduction of the No Waiting At Any Time restrictions, will improve safety for all road users through the removal of parked vehicles at key locations, whilst also improving traffic flow around the above named roads. It will also ensure access is maintained for residents, prevent obstruction, maintain visibility at the junctions and to ensure that the junctions and blind corners are not obstructed by parked vehicles.

Parking at junctions, regardless of the presence of yellow lines, is an offence and the restrictions provide a visual deterrent to reinforce this message. At present, should vehicles be parked within 10 metres of a junction, an act of criminality may be committed and would therefore be subject to enforcement action by North Wales Police. Furthermore the Highway Code states that vehicles should not park near or on a junction as they may cause obstruction and compromise safety for all road users.

The County Council continues its responsibility to consider the provision of convenient and safe movement of motor vehicles and other traffic, and the proposed measures are aimed at ensuring that danger is minimised to vulnerable road users aswell as improving the amenities of the locality.

**The proposals are detailed in the Public Notice and in the proposed Order**

Dated this 12<sup>th</sup> day of February 2021



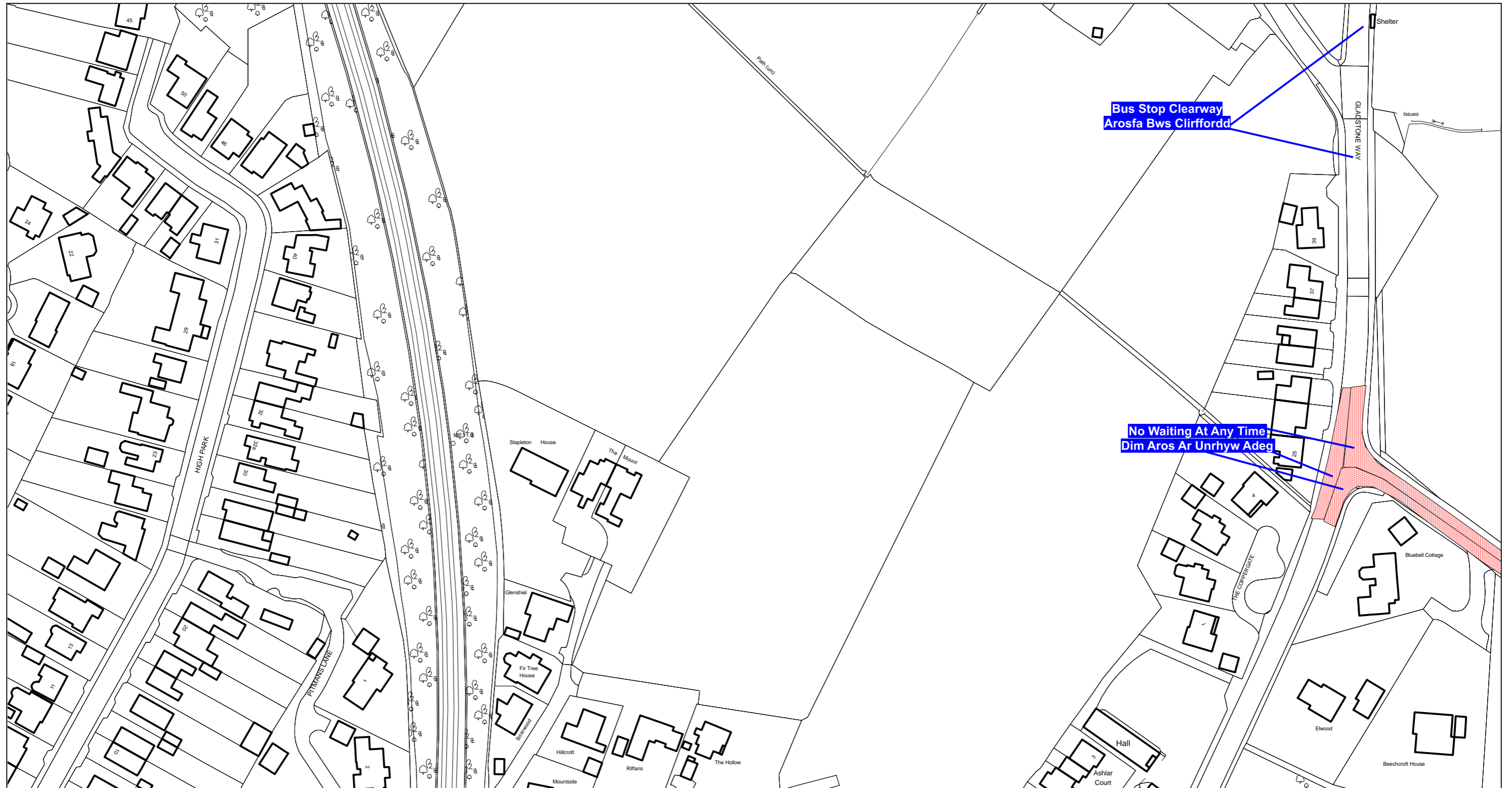
Stephen O Jones,  
Chief Officer (Streetscene & Transportation),  
County Hall,  
Mold,  
Flintshire.  
CH7 6NF

AREA CODE:AZ85  
COD ARDAL:AZ85



Sheet Revision No: 2  
Rhif Adolgiad Y Ddalen: 2

Sheet active from: xxx  
Dalen yn weithredol o: xxx



Scale: 1:1250  
Graddfa: 1:1250

This map is reproduced from Ordnance Survey material with the permission of Ordnance Survey on behalf of the Controller of Her Majesty's Stationary Office ©Crown Copyright. Unauthorised reproduction infringes Crown Copyright and may lead to prosecution or civil proceedings. Licence No. 100023386

**The Flintshire County Council**  
**(Prohibition and Restriction of Waiting and Loading and Parking Places)**  
**(Civil Enforcement and Consolidation) (Amendment No 43) Order 202X**

Flintshire County Council  
Environment Directorate  
County Hall  
Mold  
CH7 6NF

Atgynhychir y map hwn o ddeunydd yr Ordnance Survey gyda chaniatad yr Ordnance Survey ar ran Rheolwr Llyfrfa Ei Mawrhydi ©Hawlfraint y Goron. Mae atgynhychu heb ganiatad yn torri hawlfraint y Goron a gall hyn arwain at erlyniad neu achos sifil. Rhif trwydded 100023386

**Gorchymyn Cyngor Sir Y Fflint**  
**(Gwahardd a Chyfyngu Aros a Llwytho a Mannau Parcio)**  
**(Gorfodi Sifil a Chydygfynerthu) (Gwelliant 43) 202X**

Cyngor Sir Y Fflint  
Cyfarwyddiaeth yr Amgylchedd  
Neuadd Y Sir  
Yr Wyddgrug  
CH7 6NF

AREA CODE: AZ85  
COD ARDAL: AZ85



Sheet Revision No: 1  
Rhif Adolgiad Y Ddalen: 1  
Sheet active from: 1 October 2013  
Dalen yn weithredol o: 1 Hydref 2013



Scale: 1:1250

Graddfa: 1:1250

This map is reproduced from Ordnance Survey material with the permission of Ordnance Survey on behalf of the Controller of Her Majesty's Stationary Office. Crown Copyright. Unauthorised reproduction infringes Crown Copyright and may lead to prosecution or civil proceedings. Licence No. 100023386

**The Flintshire County Council**  
**(Prohibition and Restriction of Waiting and Loading and Parking Places)**  
**(Civil Enforcement and Consolidation) Order 2013**

Flintshire County Council  
Environment Directorate  
County Hall  
Mold  
CH7 6NF

Atgynhychir y map hwn o ddeunydd yr Ordnance Survey gyda chaniatod yr Ordnance Survey ar ran Rheolwr Llyfrfa Ei Mawrhydi. Hawlfraint y Goron. Mae atgynhychu heb ganiatod yn torri hawlfraint y Goron a gall hyn arwain at erlyniad neu achos sifil. Rhif trwydded 100023386

**Gorchymyn Cyngor Sir Y Fflint**  
**(Gwahardd a Chyfyngu Aros a Llwytho a Mannau Parcio)**  
**(Gorfodi Sifil a Chydygyfnerthu) 2013**

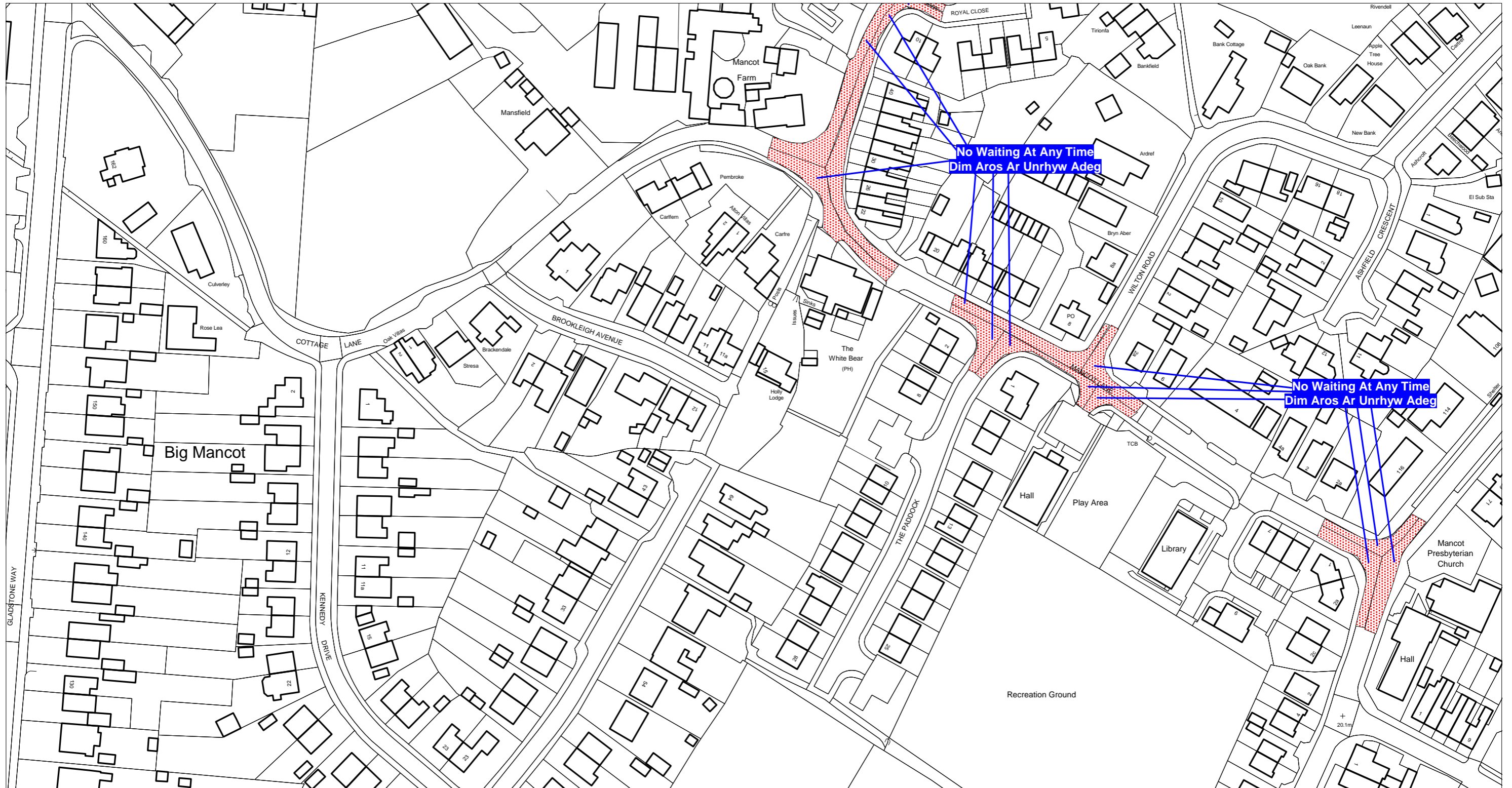
Cyngor Sir Y Fflint  
Cyfarwyddiaeth yr Amgylchedd  
Neuadd Y Sir  
Yr Wyddgrug  
CH7 6NF



AREA CODE: BA82  
COD ARDAL: BA82



Sheet Revision No: 1  
Rhif Adolgiad Y Ddalen: 1  
Sheet active from: 06 March 2020  
Dalen yn weithredol o: 06 Mawrth 2020



Scale: 1:1250

Graddfa: 1:1250

This map is reproduced from Ordnance Survey material with the permission of Ordnance Survey on behalf of the Controller of Her Majesty's Stationary Office ©Crown Copyright. Unauthorised reproduction infringes Crown Copyright and may lead to prosecution or civil proceedings. Licence No. 100023386

**The Flintshire County Council**  
**(Prohibition and Restriction of Waiting and Loading and Parking Places)**  
**(Civil Enforcement and Consolidation) (Amendment No 34) Order 2020**

Flintshire County Council  
Environment Directorate  
County Hall  
Mold  
CH7 6NF

Atgynhychir y map hwn o ddeunydd yr Ordnance Survey gyda chaniatod yr Ordnance Survey ar ran Rheolwr Llyfrfa Ei Mawrhydi ©Hawlfraint y Goron. Mae atgynhychu heb ganiatod yn torri hawlfraint y Goron a gall hyn arwain at erlyniad neu achos sifil. Rhif trwydded 100023386

**Gorchymyn Cyngor Sir Y Fflint**  
**(Gwahardd a Chyfyngu Aros a Llwytho a Mannau Parcio)**  
**(Gorfodi Sifil a Chydygyfnerthu) (Gwelliant 34) 2020**

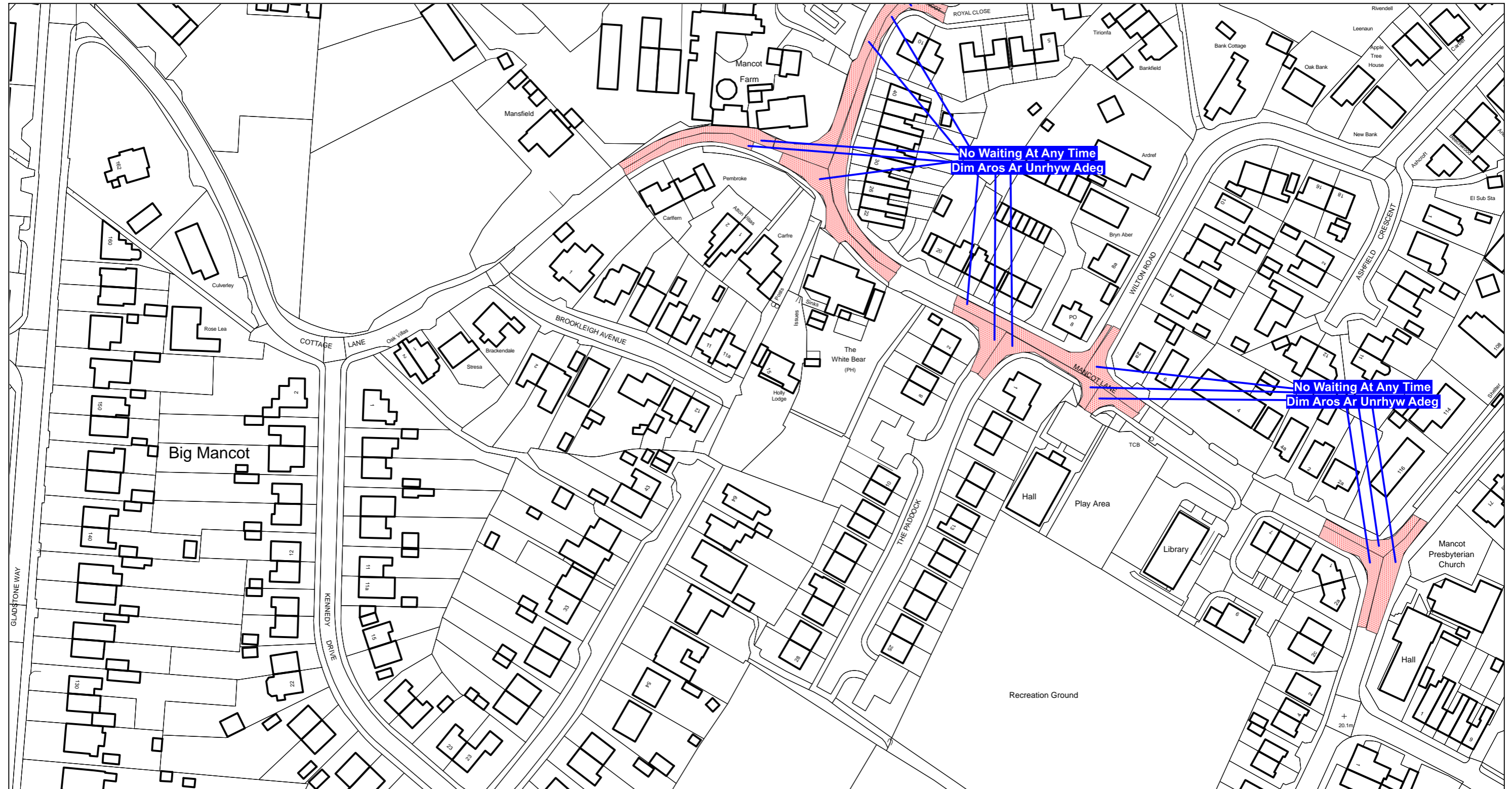
Cyngor Sir Y Fflint  
Cyfarwyddiaeth yr Amgylchedd  
Neuadd Y Sir  
Yr Wyddgrug  
CH7 6NF

AREA CODE:BA82  
COD ARDAL:BA82



Sheet Revision No: 2  
Rhif Adolgiad Y Ddalen: 2

Sheet active from: xxx  
Dalen yn weithredol o: xxx



Scale: 1:1250

Graddfa: 1:1250

This map is reproduced from Ordnance Survey material with the permission of Ordnance Survey on behalf of the Controller of Her Majesty's Stationary Office ©Crown Copyright. Unauthorised reproduction infringes Crown Copyright and may lead to prosecution or civil proceedings. Licence No. 100023386

**The Flintshire County Council**  
**(Prohibition and Restriction of Waiting and Loading and Parking Places)**  
**(Civil Enforcement and Consolidation) (Amendment No 43) Order 202X**

Flintshire County Council  
Environment Directorate  
County Hall  
Mold  
CH7 6NF

Atgynhychir y map hwn o ddeunydd yr Ordnance Survey gyda chaniatod yr Ordnance Survey ar ran Rheolwr Llyfrfa Ei Mawrhydi ©Hawlfraint y Goron. Mae atgynhyrchu heb ganiatod yn torri hawlfraint y Goron a gall hyn arwain at erlyniad neu achos sifil. Rhif trwydded 100023386

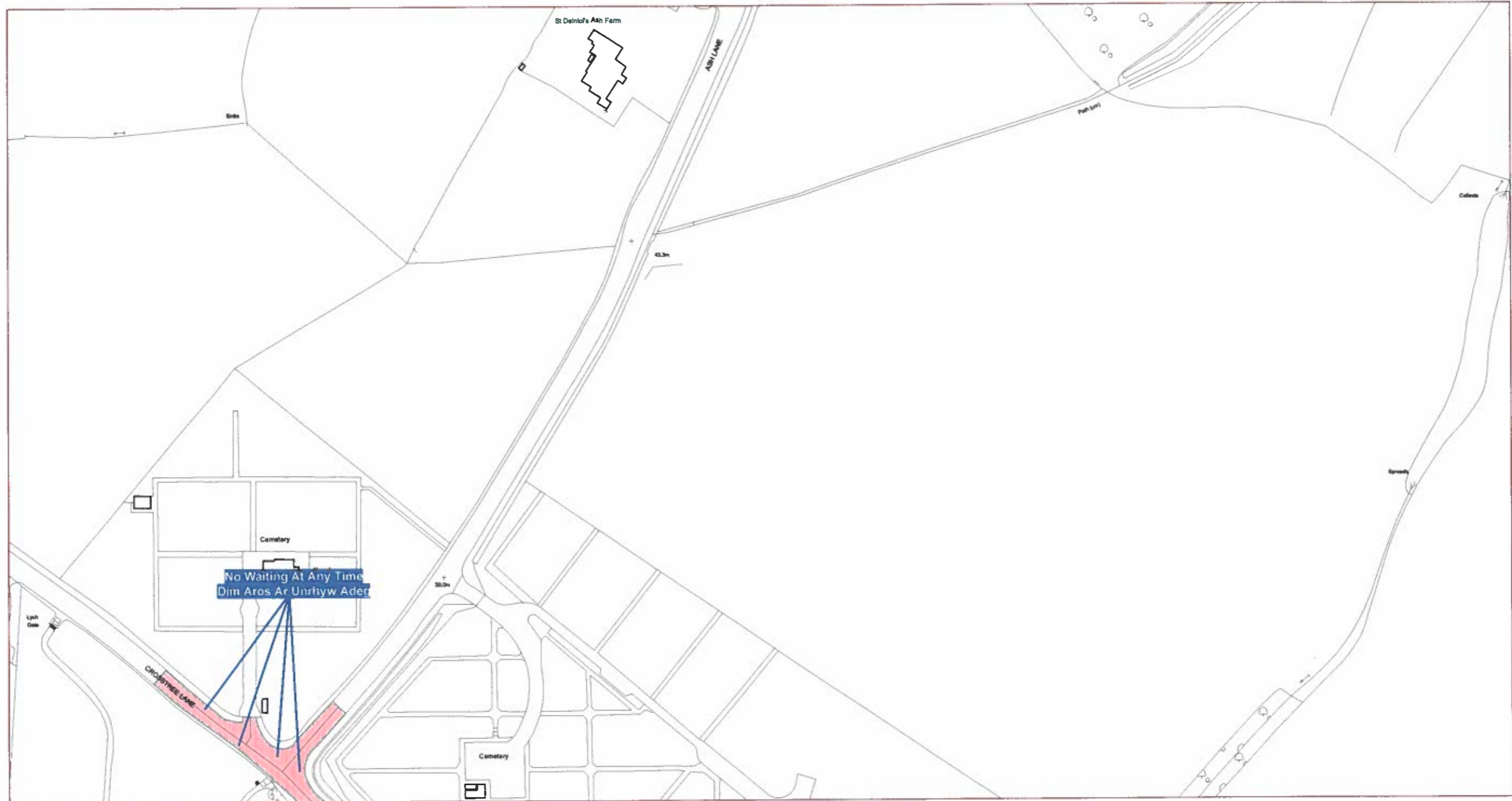
**Gorchymyn Cyngor Sir Y Fflint**  
**(Gwahardd a Chyfyngu Aros a Llwytho a Mannau Parcio)**  
**(Gorfodi Sifil a Chydygyfnerthu) (Gwelliant 43) 202X**

Cyngor Sir Y Fflint  
Cyfarwyddiaeth yr Amgylchedd  
Neuadd Y Sir  
Yr Wyddgrug  
CH7 6NF

COD ARDAL:BA85  
AREA CODE:BA85



Sheet Revision No: 1  
Rhif Adolgiad Y Ddalen: 1  
Sheet active from: 1 October 2013  
Dalen yn weithredol o: 1 Hydref 2013



Scale: 1:1250  
Graddfa: 1:1250

This map is reproduced from Ordnance Survey material with the permission of Ordnance Survey on behalf of the Controller of Her Majesty's Stationary Office © Crown Copyright. Unauthorised reproduction infringes Crown Copyright and may lead to prosecution or civil proceedings. Licence No. 100023388

Atgynhychir y map hwn o ddeunydd yr Ordnance Survey gyda chaniatad yr Ordnance Survey ar ran Rheolwr Llyfrfa Ei Mawrhydi © Hawffraint y Goron. Mae atgynhychu heb ganiatad yn torri hawffraint y Goron a gall hyn arwain at erlyniad neu achos sifil. Rhif trwydded 100023388

**The Flintshire County Council**  
**(Prohibition and Restriction of Waiting and Loading and Parking Places)**  
**(Civil Enforcement and Consolidation) Order 2013**

**Gorchymyn Cyngor Sir Y Fflint**  
**(Gwahardd a Chyfyngu Aros a Llwytho a Mannau Parcio)**  
**(Gorfodi Sifil a Chydygfynerthu) 2013**

Flintshire County Council  
Environment Directorate  
County Hall  
Mold  
CH7 6NF

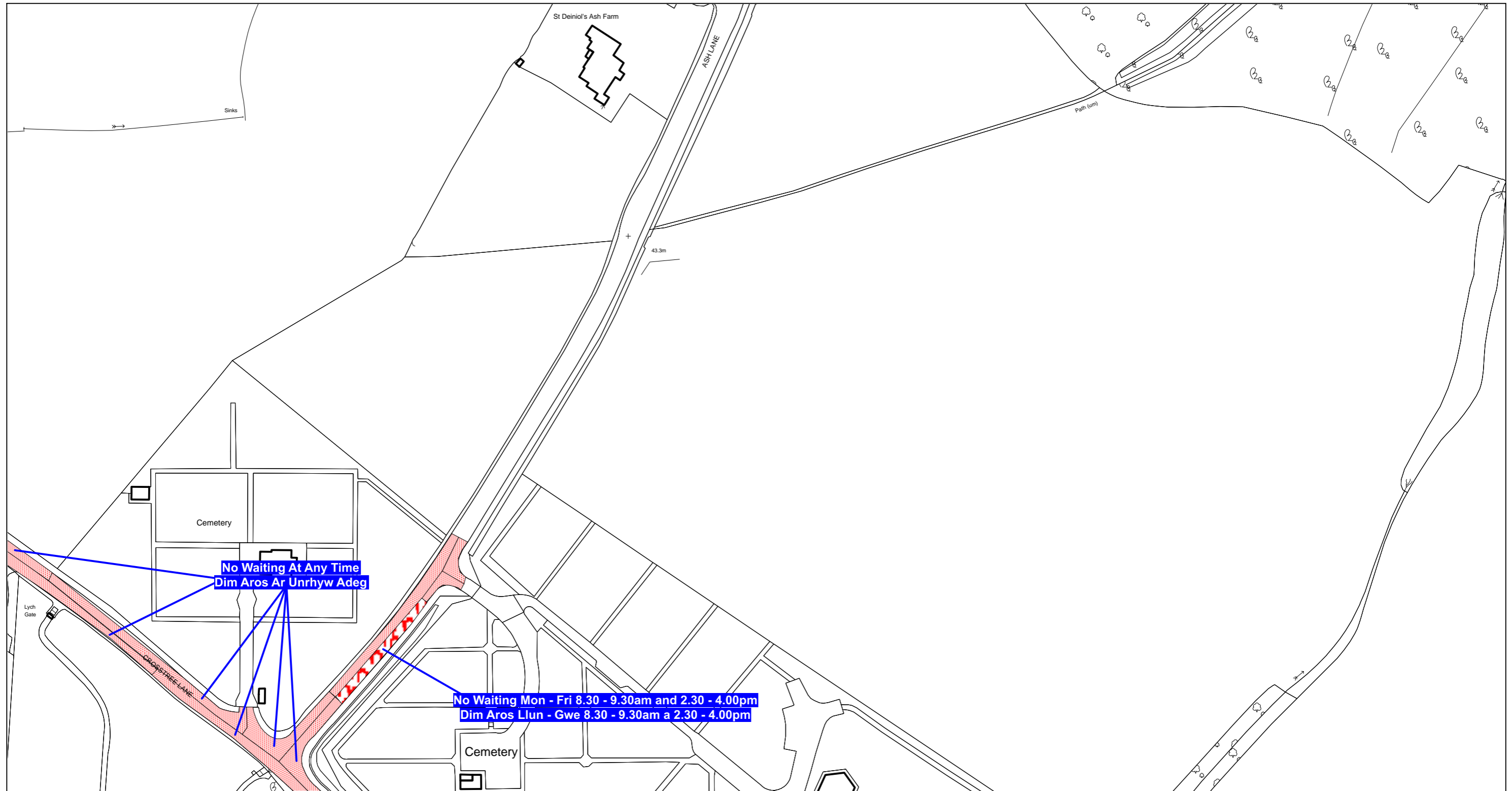
Cyngor Sir Y Fflint  
Cyfarwyddiaeth yr Amgylchedd  
Neuadd Y Sir  
Yr Wyddgrug  
CH7 6NF

AREA CODE:BA85  
COD ARDAL:BA85



Sheet Revision No: 2  
Rhif Adolgiad Y Ddalen: 2

Sheet active from: xxx  
Dalen yn weithredol o: xxx



Scale: 1:1250  
Graddfa: 1:1250

This map is reproduced from Ordnance Survey material with the permission of Ordnance Survey on behalf of the Controller of Her Majesty's Stationary Office ©Crown Copyright. Unauthorised reproduction infringes Crown Copyright and may lead to prosecution or civil proceedings. Licence No. 100023386

Atgynhychir y map hwn o ddeunydd yr Ordnance Survey gyda chaniatad yr Ordnance Survey ar ran Rheolwr Llyfrfa Ei Mawrhydi ©Hawlfraint y Goron. Mae atgynhychu heb ganiatad yn torri hawlfraint y Goron a gall hyn arwain at erlyniad neu achos sifil. Rhif trwydded 100023386

**The Flintshire County Council**  
**(Prohibition and Restriction of Waiting and Loading and Parking Places)**  
**(Civil Enforcement and Consolidation) (Amendment No 43) Order 202X**

**Gorchymyn Cyngor Sir Y Fflint**  
**(Gwahardd a Chyfyngu Aros a Llwytho a Mannau Parcio)**  
**(Gorfodi Sifil a Chydygyfnerthu) (Gwelliant 43) 202X**

Flintshire County Council  
Environment Directorate  
County Hall  
Mold  
CH7 6NF

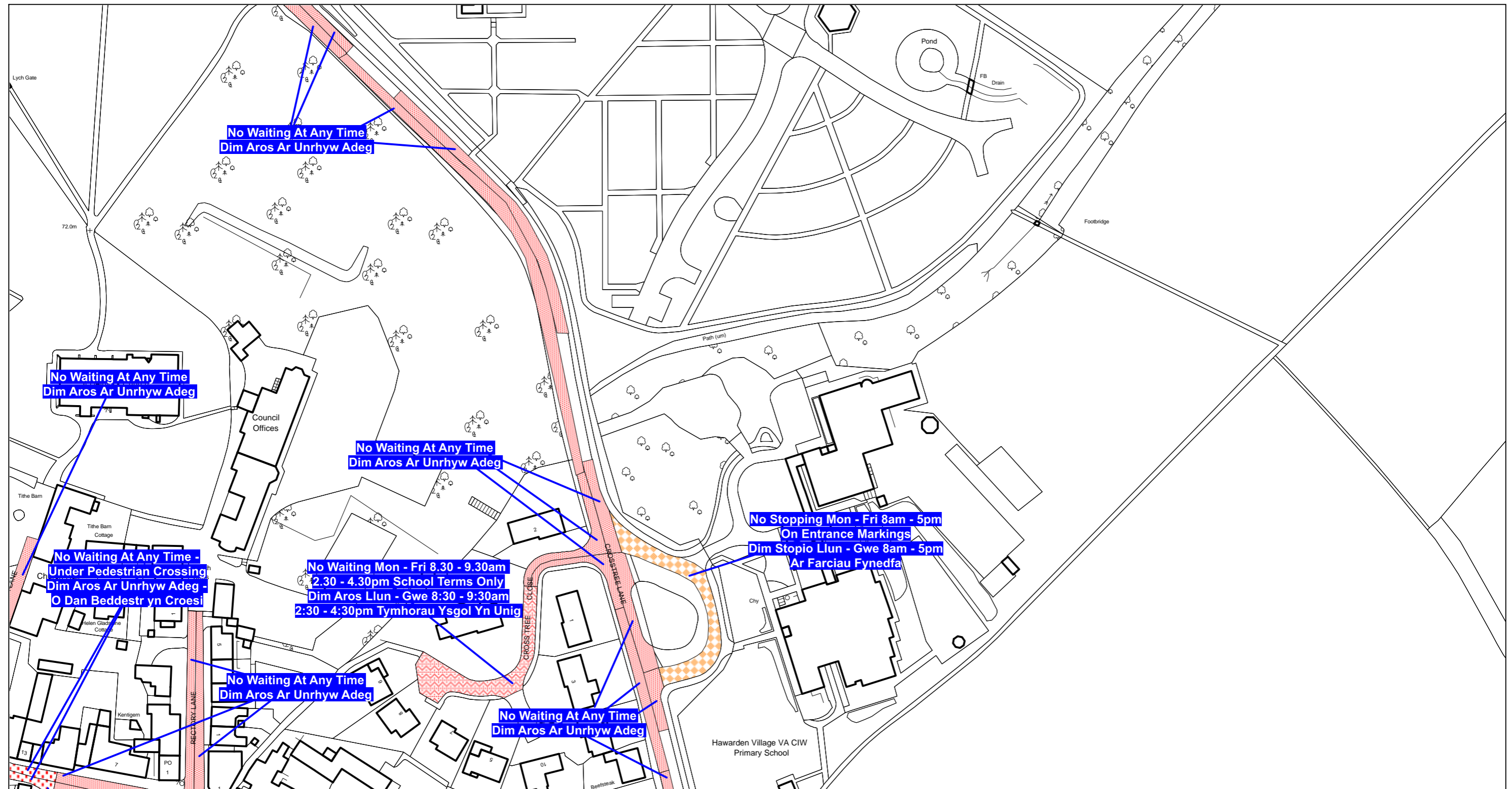
Cyngor Sir Y Fflint  
Cyfarwyddiaeth yr Amgylchedd  
Neuadd Y Sir  
Yr Wyddgrug  
CH7 6NF

AREA CODE:BA86  
COD ARDAL:BA86



Sheet Revision No: 2  
Rhif Adolgiad Y Ddalen: 2

Sheet active from: xxx  
Dalen yn weithredol o: xxx



Scale: 1:1250  
Graddfa: 1:1250

This map is reproduced from Ordnance Survey material with the permission of Ordnance Survey on behalf of the Controller of Her Majesty's Stationary Office ©Crown Copyright. Unauthorised reproduction infringes Crown Copyright and may lead to prosecution or civil proceedings. Licence No. 100023386

Atgynhychir y map hwn o ddeunydd yr Ordnance Survey gyda chaniatad yr Ordnance Survey ar ran Rheolwr Llyfrfa Ei Mawrhydi ©Hawlfraint y Goron. Mae atgynhychu heb ganiatad yn torri hawlfraint y Goron a gall hyn arwain at erlyniad neu achos sifil. Rhif trwydded 100023386

**The Flintshire County Council**  
**(Prohibition and Restriction of Waiting and Loading and Parking Places)**  
**(Civil Enforcement and Consolidation) (Amendment No 43) Order 202X**

**Gorchymyn Cyngor Sir Y Fflint**  
**(Gwahardd a Chyfyngu Aros a Llwytho a Mannau Parcio)**  
**(Gorfodi Sifil a Chydgyfnerthu) (Gwelliant 43) 202X**

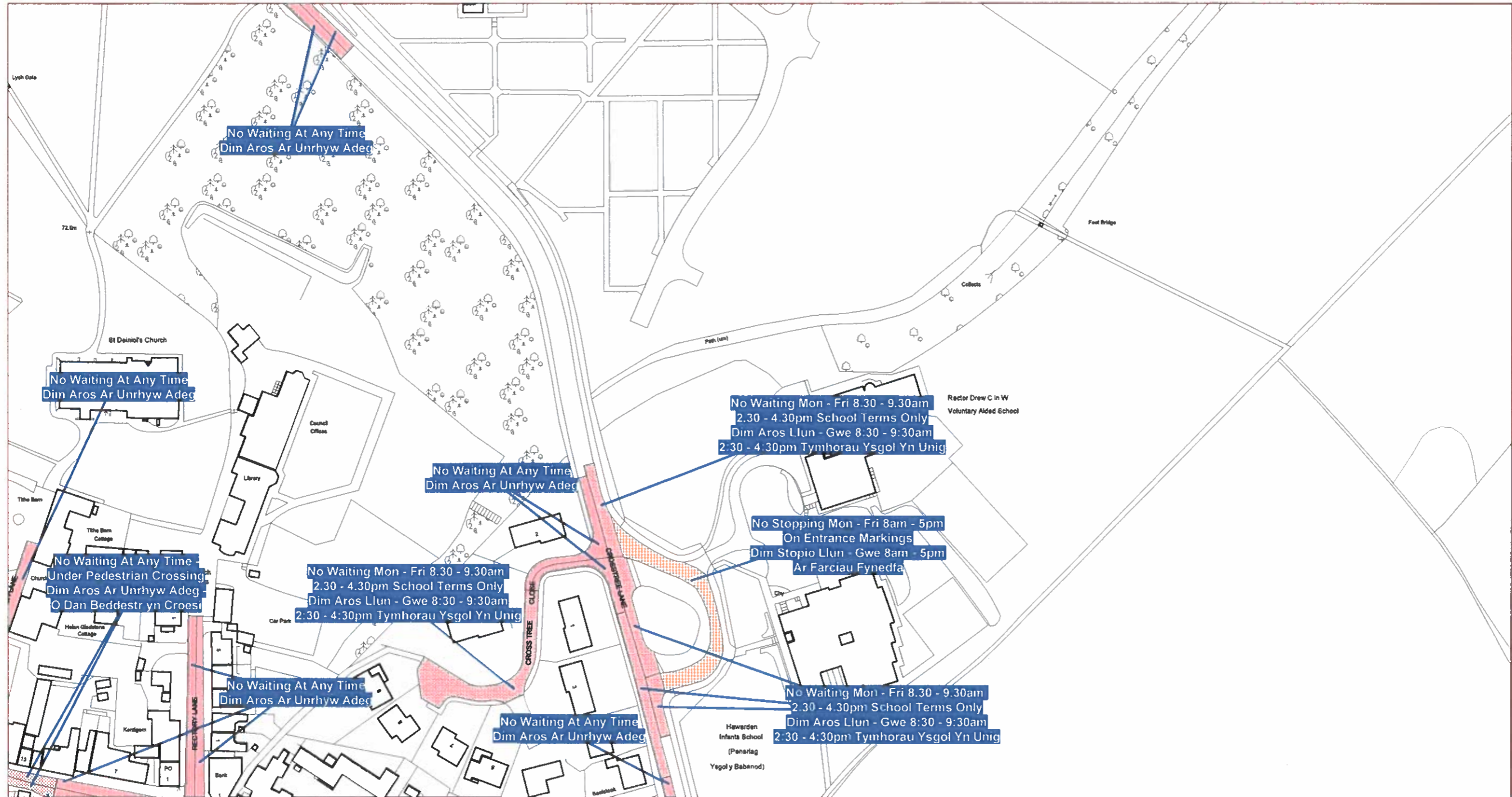
Flintshire County Council  
Environment Directorate  
County Hall  
Mold  
CH7 6NF

Cyngor Sir Y Fflint  
Cyfarwyddiaeth yr Amgylchedd  
Neuadd Y Sir  
Yr Wyddgrug  
CH7 6NF

COD ARDAL:BA86  
AREA CODE:BA86



Sheet Revision No: 1  
Rhif Adolgiad Y Ddalen: 1  
Sheet active from: 1 October 2013  
Dalen yn weithredol o: 1 Hydref 2013



Scale: 1:1250  
Graddfa: 1:1250

This map is reproduced from Ordnance Survey material with the permission of Ordnance Survey on behalf of the Controller of Her Majesty's Stationary Office © Crown Copyright. Unauthorised reproduction infringes Crown Copyright and may lead to prosecution or civil proceedings. Licence No. 100023386

Atgynhychir y map hwn o ddeunydd yr Ordnance Survey gyda chaniatod yr Ordnance Survey ar ran Rheolwr Llyfrfa Ei Mawrhydi © Hawffraint y Goron. Mae atgynhychu heb ganiatod yn torri hawffraint y Goron a gall hyn arwain at erlyniad neu achos sifil. Rhif trwydded 100023386

The Flintshire County Council  
(Prohibition and Restriction of Waiting and Loading and Parking Places)  
(Civil Enforcement and Consolidation) Order 2013

Gorchymyn Cyngor Sir Y Fflint  
(Gwahardd a Chyfyngu Aros a Llwytho a Mannau Parcio)  
(Gorfodi Sifil a Chydygfynerthu) 2013

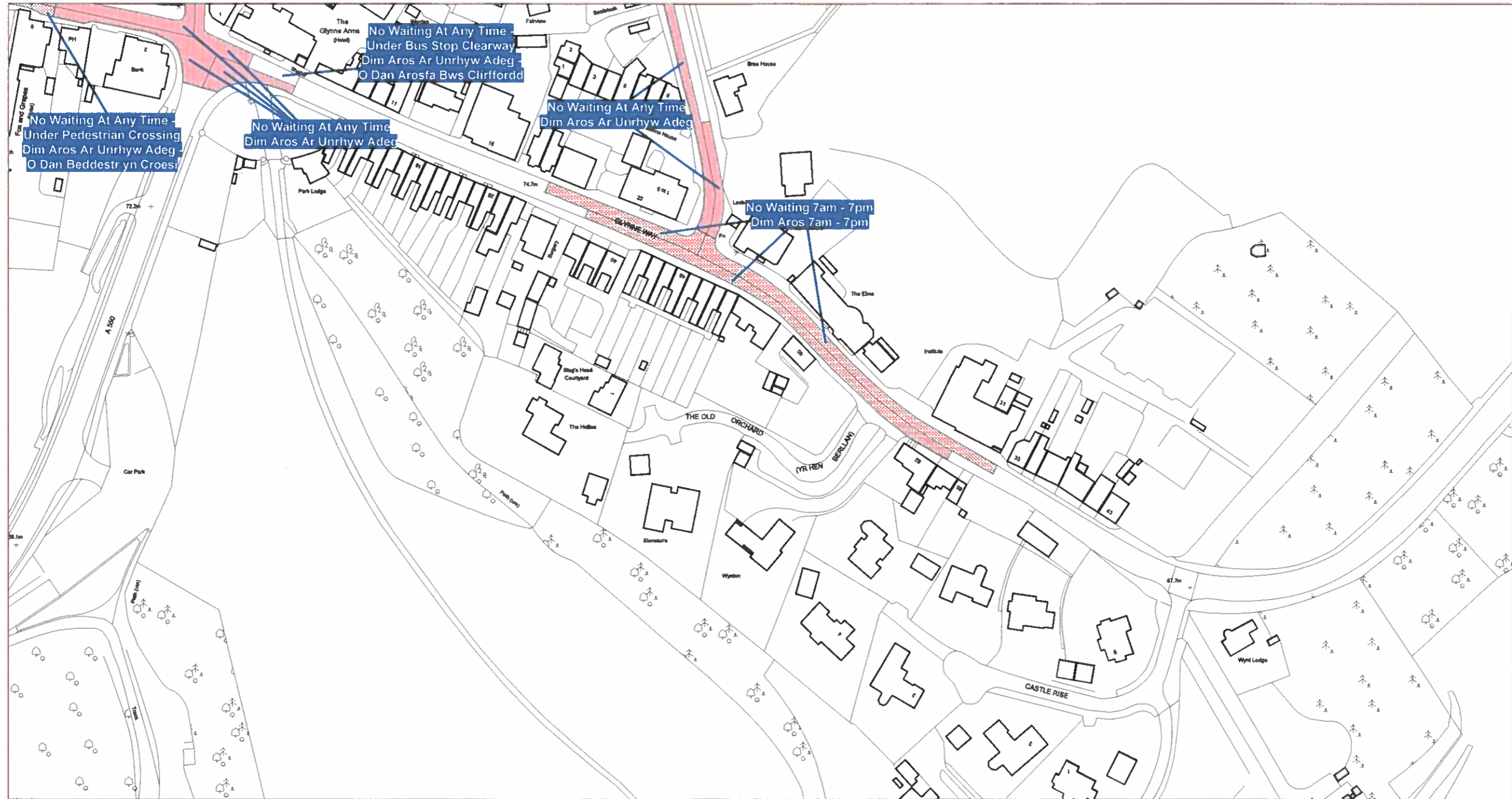
Flintshire County Council  
Environment Directorate  
County Hall  
Mold  
CH7 6NF

Cyngor Sir Y Fflint  
Cyfarwyddiaeth yr Amgylchedd  
Neuadd Y Sir  
Yr Wyddgrug  
CH7 6NF

COD ARDAL:BA87  
AREA CODE:BA87



Sheet Revision No: 1  
Rhif Adolgiad Y Ddalen: 1  
Sheet active from: 1 October 2013  
Dalen yn weithredol o: 1 Hydref 2013



Scale: 1:1250  
Graddfa: 1:1250

This map is reproduced from Ordnance Survey material with the permission of Ordnance Survey on behalf of the Controller of Her Majesty's Stationary Office © Crown Copyright. Unauthorised reproduction infringes Crown Copyright and may lead to prosecution or civil proceedings. Licence No. 100023386

Atgynhychir y map hwn o ddaunydd yr Ordnance Survey gyda chanlatad yr Ordnance Survey ar ran Rheolwr Llyfrfa Ei Mawrhydi © Hawlfraint y Goron. Mae atgynhychu heb ganiatad yn torri hawlfraint y Goron a gall hyn arwain at erlyniad neu achos sifil. Rhif trwydded 100023386

**The Flintshire County Council**  
**(Prohibition and Restriction of Waiting and Loading and Parking Places)**  
**(Civil Enforcement and Consolidation) Order 2013**

**Gorchymyn Cynghor Sir Y Fflint**  
**(Gwahardd a Chyfyngu Aros a Llwytho a Mannau Parcio)**  
**(Gorfodi Sifil a Chydygferthu) 2013**

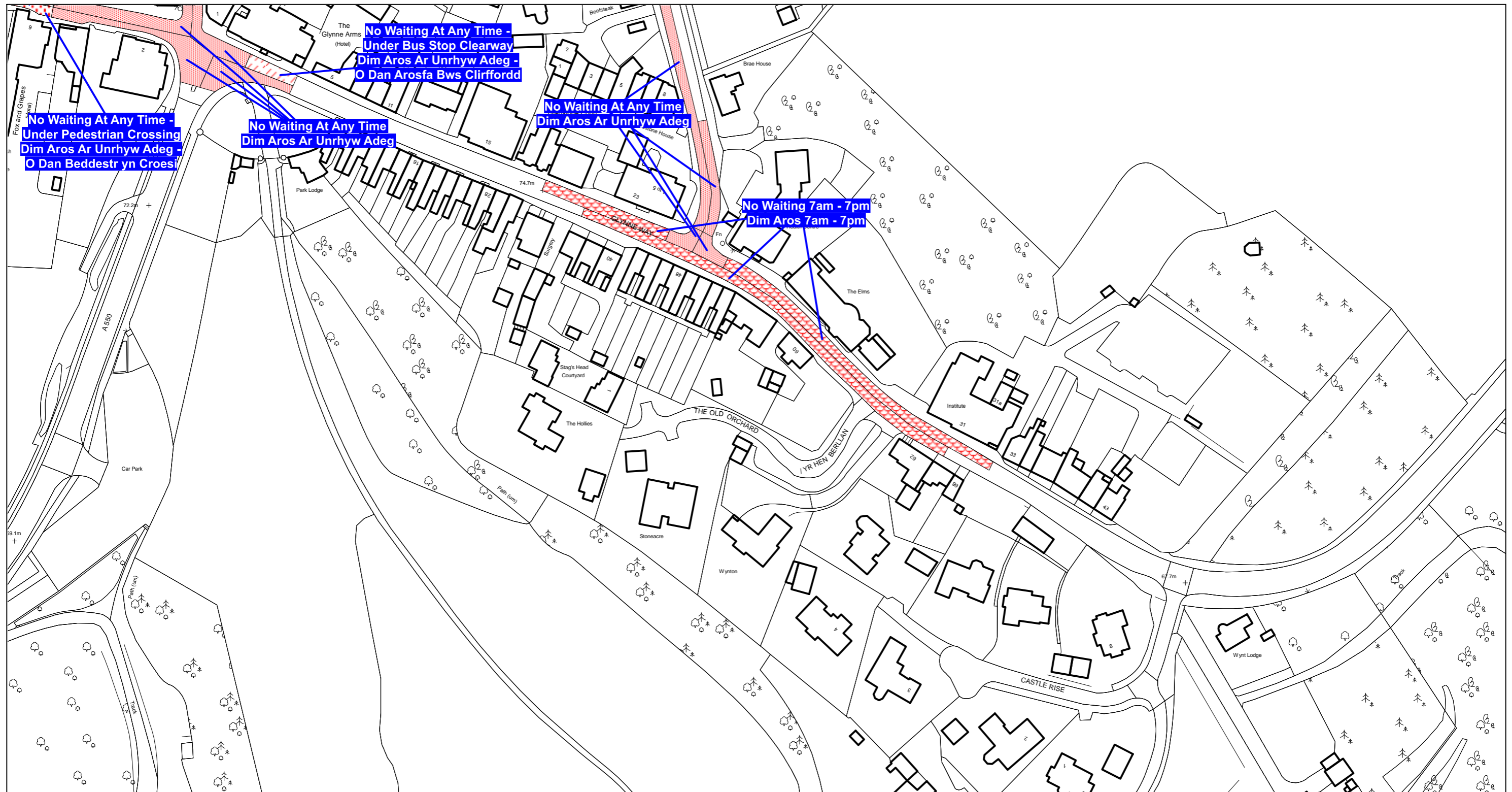
Flintshire County Council  
Environment Directorate  
County Hall  
Mold  
CH7 6NF

Cynghor Sir Y Fflint  
Cyfarwyddiaeth yr Amgylchedd  
Neuadd Y Sir  
Yr Wyddgrug  
CH7 6NF

AREA CODE:BA87  
COD ARDAL:BA87



Sheet Revision No: 2  
Rhif Adolgiad Y Ddalen: 2  
Sheet active from: xxx  
Dalen yn weithredol o: xxx



Scale: 1:1250

Graddfa: 1:1250

This map is reproduced from Ordnance Survey material with the permission of Ordnance Survey on behalf of the Controller of Her Majesty's Stationary Office ©Crown Copyright. Unauthorised reproduction infringes Crown Copyright and may lead to prosecution or civil proceedings. Licence No. 100023386

**The Flintshire County Council**  
**(Prohibition and Restriction of Waiting and Loading and Parking Places)**  
**(Civil Enforcement and Consolidation) (Amendment No 43) Order 202X**

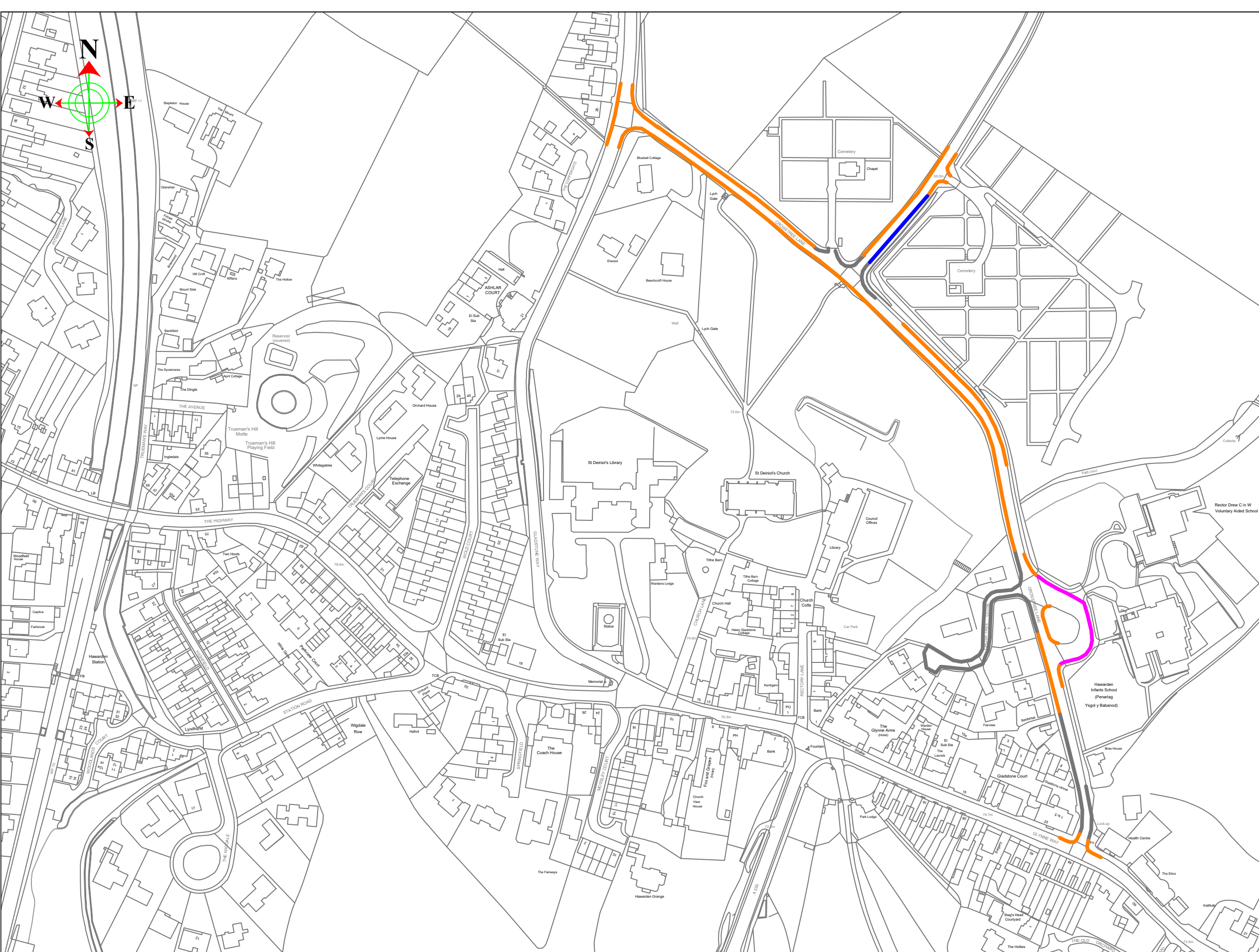
Flintshire County Council  
Environment Directorate  
County Hall  
Mold  
CH7 6NF

Atgynhychir y map hwn o ddeunydd yr Ordnance Survey gyda chaniatad yr Ordnance Survey ar ran Rheolwr Llyfrfa Ei Mawrhydi ©Hawlfraint y Goron. Mae atgynhychu heb ganiatad yn torri hawlfraint y Goron a gall hyn arwain at erlyniad neu achos sifil. Rhif trwydded 100023386

**Gorchymyn Cyngor Sir Y Fflint**  
**(Gwahardd a Chyfyngu Aros a Llwytho a Mannau Parcio)**  
**(Gorfodi Sifil a Chydygyfnerthu) (Gwelliant 43) 202X**

Cyngor Sir Y Fflint  
Cyfarwyddiaeth yr Amgylchedd  
Neuadd Y Sir  
Yr Wyddgrug  
CH7 6NF





### KEY

- Existing Waiting Restrictions.
- Proposed Double Yellow lines.
- Proposed No Waiting Restrictions Monday - Friday 8.30am - 9.30am and 2.30pm - 4.00pm.
- Existing School Zig Zags

### ALLWEDDOL

- Dim Aros ar unrhyw Gyfyngiadau Amser, i aros.
- Arfaethedig Dim Aros yn Ar Unrhyw Amser
- Cyfyngiadau 'Dim Aros' o ddydd Llun i ddydd Gwener, 8.30am - 9.30am a 2.30pm - 4.00pm:
- Zig Zags Ysgol Presennol



**Steve Jones**  
 Chief Officer (Streetscene and Transportation).  
 Prif Swyddog (Gwasanaethau Stryda Thafnidiaeth).

County Hall, Mold, CH7 6NF  
 Neuadd y Sir, Yr Wyddgrug. CH7 6NF

**STREETSCENE**

BASED UPON VARIOUS ORDNANCE SURVEY MAPS WITH THE PERMISSION OF THE CONTROLLER OF HM STATIONARY OFFICE. CROWN COPYRIGHT RESERVED LICENSE NUMBER LA 100023386L FLINTSHIRE COUNTY COUNCIL, COUNTY HALL, MOLD.

DRAWN BY:  
NGW

CHECKED BY:  
RN

SCALE:  
1: NTS @ A3

NAT. GRID REF:  
331722  
365840

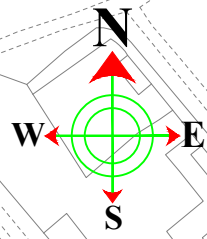
CONSTRUCTION	PRELIMINARY	AS BUILT
AMENDMENTS:		DATE

Cross Tree Lane, Hawarden




Proposed parking restrictions

(Sheet 1 of 1)




DRAWING NUMBER HT/21/CTLH 201 P1

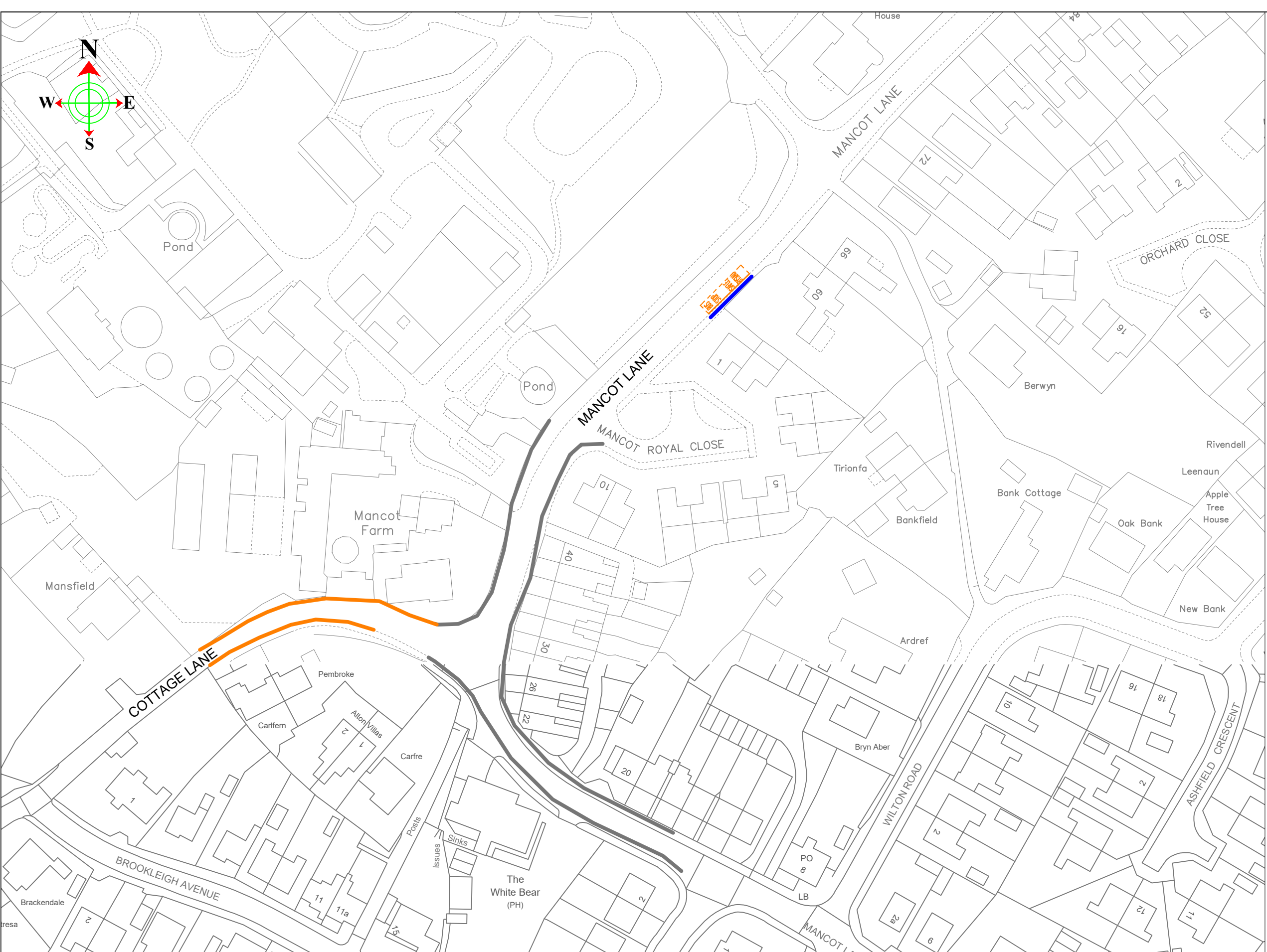


### KEY

-  Existing Waiting Restrictions.
-  Proposed Double Yellow lines.
-  Proposed Bus Stop Markings

### ALLWEDDOL

-  Dim Aros ar unrhyw Gyfyngiadau Amser, i aros.
-  Arfaethedig Dim Aros yn Ar Unrhyw Amser
-  Marciau Arhosfan Bws Arfaethedig



**Steve Jones**  
 Chief Officer (Streetscene and Transportation). County Hall, Mold, CH7 6NF  
 Prif Swyddog (Gwasanaethau Stryda Thafnidiaeth). Neuadd y Sir, Yr Wyddgrug, CH7 6NF

**STREETSCENE**

BASED UPON VARIOUS ORDNANCE SURVEY MAPS WITH THE PERMISSION OF THE CONTROLLER OF HM STATIONARY OFFICE. CROWN COPYRIGHT RESERVED LICENSE NUMBER LA 100023386L FLINTSHIRE COUNTY COUNCIL, COUNTY HALL, MOLD.

DRAWN BY:  
NGW  
 CHECKED BY:  
RN  
 SCALE:  
1: NTS @ A3  
 NAT. GRID REF:  
331722  
365840

CONSTRUCTION	PRELIMINARY	AS BUILT
AMENDMENTS:		DATE

Cottage Lane, Mancot  
 Proposed parking restrictions  
 (Sheet 1 of 1)

DRAWING NUMBER HT/21/CTLH 201 P1