

FLINTSHIRE COUNTY COUNCIL
SECTION 23 OF THE ROAD TRAFFIC REGULATION ACT 1984

PROPOSED PEDESTRIAN CROSSING ON THE A550 WREXHAM ROAD, HOPE

NOTICE is hereby given that the Flintshire County Council, in exercise of its powers under Section 23 of the Road Traffic Regulation Act 1984 and all other enabling powers proposes:-

- a) The Proposed Toucan Crossing at the location as described in the Schedule to this Notice.

The usual prohibition of vehicles stopping, waiting, loading and unloading on the carriageway within the areas marked by Zig Zag lines on either side of the crossings will apply.

Reason for Proposal: Following a successful bid was made to the Welsh Government and as such Flintshire County Council have been successful in obtaining funding to implement substantial safety measures to address a safer off road shared footway and cycleway from Penyfford to Hope along the A550 Wrexham Road and to help with crossing pedestrian and cyclists to reduce unnecessary danger to and from Hope Village and Castell Alun High School.

A copy of the proposed Order, together with a plan showing the length of road to which the proposed Order relates and a statement of the Council's reasons for proposing to make the Order may be examined at Flintshire Connects, Mold Library, Earl Road, Mold CH7 1AP during office hours or they may be viewed on our website at www.Flintshire.gov.uk > Resident > Roads, Streets and Travel > Traffic Regulation Orders or you can request a copy of the documents by emailing Streetscene@flintshire.gov.uk or by calling 01352701234.

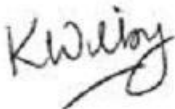
Any Objections to the above proposal should be sent to the undersigned at the address given below (quoting reference KW/TRO/A550) by Friday 07th October 2022.

SCHEDULE

New Toucan Crossing to be installed

A550 Wrexham Road - in the vicinity of the existing Bus Stops on the A550 Wrexham Road, Hope near to the junction of The Beeches.

Dated this 16th day of September 2022.



Katie Wilby,
Chief Officer (Streetscene and Transportation),
County Hall,
Mold,
Flintshire.
CH7 6NR

KEY



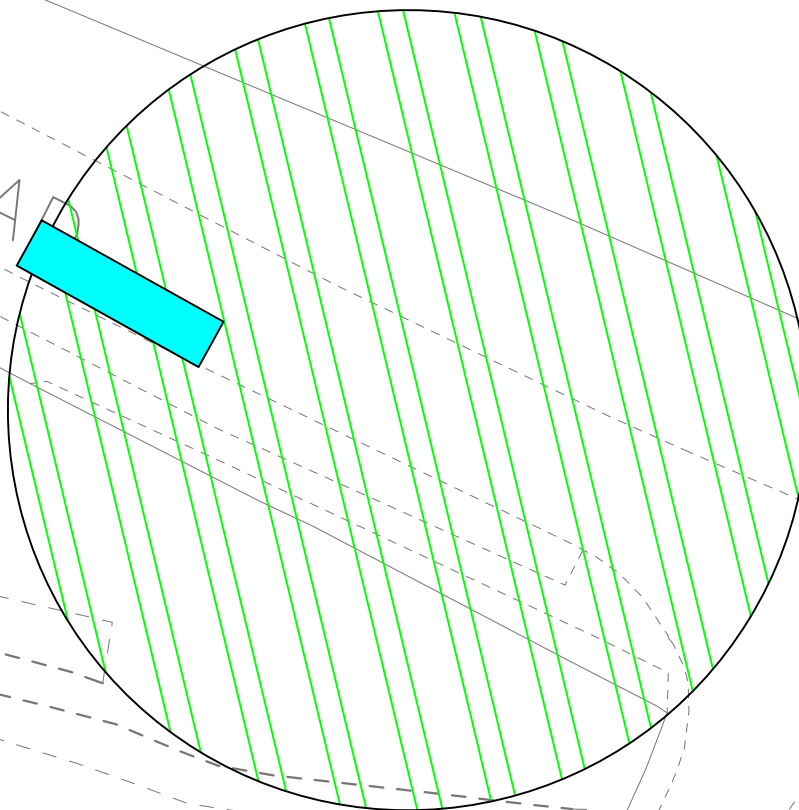
Proposed Crossing Location.
Lleoliad Croesfan Arfaethedig.

- 1). All carriageway markings and signs have been specified in accordance with The Traffic Signs Regulations and General Directions 2016.

WREXHAM ROAD

Wat's Dyke

THE BEECHES



This plan is reproduced from Ordnance Survey material with the permission of Ordnance Survey on behalf of the Controller of the Map(s) of the Ordnance Survey. Crown Copyright. Sanctioned reproduction of this map is prohibited. This map is reproduced in full or in part by permission of Flintshire County Council, 2018.

PRELIMINARY

Rev	Revision Details	Rev by	Chk by	Date



Kate Wilby

Chief Officer (Environment and Transportation) of Flintshire (Environment) Flintshire Council, 10, Wrexham Court Way

Streetscene

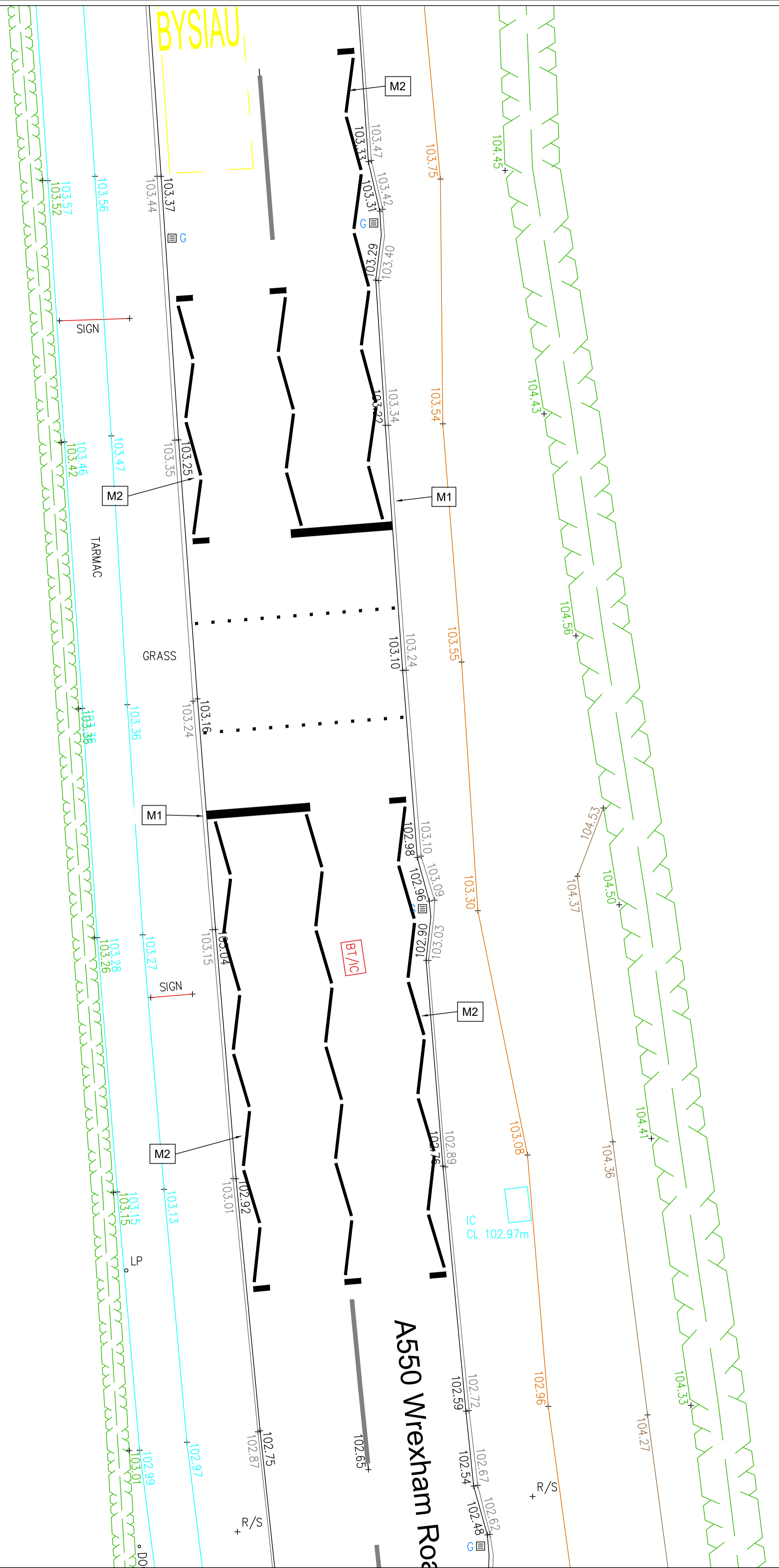
Safer Routes in the Community 2021/22

Wrexham Road
Hope

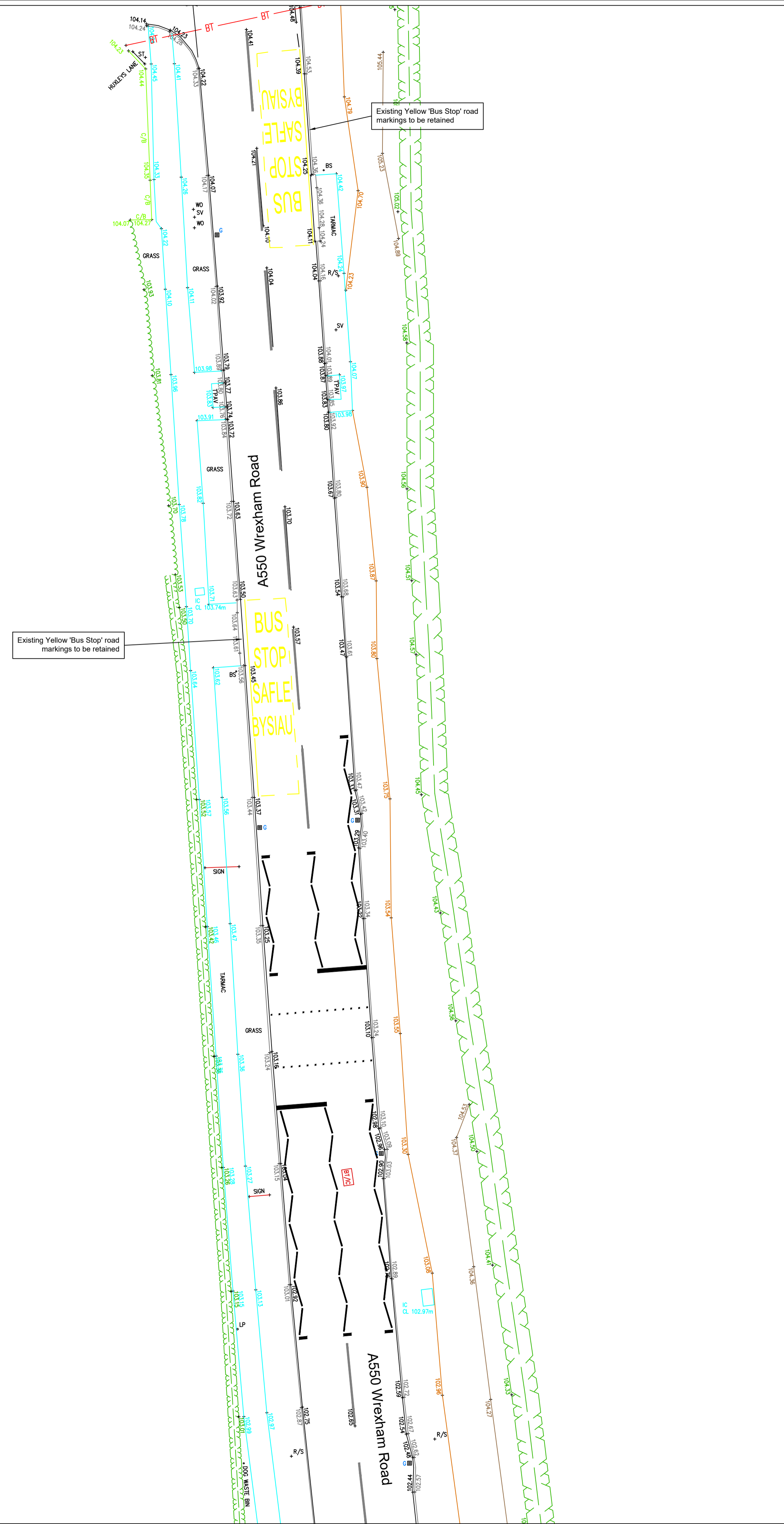
General Arrangement
(Sheet 1 of 1)

Flintshire County Council - Environment Directorate, County Hall 1, Mold CH7 4NF	
Contact Name: Jan Westwood	Telephone: 01352 707777
Drawn by: Neil Williams	Fax No: 01352 70
Checked by: Janis Williams	Date: November 2021

Scales at A0:	Drawing No:	Phase/Rev:
1:NTS	CROSSING/A550HOPE	P1



Scale: 1:100 @ A1



Scale: 1:200 @ A1

<p>The following information has been collected from pre-construction information and the telent CDM hazard management process.</p>	
Hazards	
1.	HV underground cables within vicinity of excavation works.
2.	LV underground cables within vicinity of excavation works.
3.	BT underground cables within vicinity of excavation works.
4.	Overhead BT cables within vicinity of installation works.
5.	Low Pressure Gas mains within vicinity of excavation works.

ROAD MARKINGS KEY:

- M1 1001 - 300mm Stop line.
- M2 101.3 Zig-Zag Line.

Notes:

1. All new road markings are shown in Black and are to be laid in accordance with TSRGD 2016. All other road markings in either Yellow or Grey are existing and to be retained.
2. Drawing to be read in conjunction with the following drawings:

328410-TS
328410-CV
328410-SC

Iss	Rev	Date	Description	By	Chkd	App
01	00	06/12/2021	Final Issue		RDG	DWM PJS

Title: **A550 Wrexham Road, Hope Road Marking Drawing**



Project No:	S01241	Scale:	As Shown	Date:	17/11/2021
Drawn:	RDG	CAD File Name:	328410-TS-Iss01-Rev00		

telent Technology Services Ltd.
Design Telephone: +44 (0)1926 693024
Design Email: design.services@telent.com
For Tendering information/services:
Tendering Telephone: +44 (0)1926 693910
Tendering Email: estimating@telent.com

Originator:	RDG	Checked:	DWM	Approved:	PJS	Approval Date:	06/12/2021
DRAWING No:	328410-RM	ISS:	01	REV:	00		