

## NOTICE OF MAKING

### **The Flintshire County Council (A5104 Corwen Road, Ffordd Y Rhos and roads adjacent, Treuddyn) (40mph and 50mph Speed Limit) Order 2019**

Notice is hereby given that on the 1st October 2019 The Flintshire County Council made an Order under Section 84 to the Road Traffic Regulation Act 1984, and of all enabling powers, the effect of which will be:-

- (a) To extend the existing 40mph speed limit on the A5104 Corwen Road, in a south westerly direction.
- (b) To introduce a 40mph Speed limit on Ffordd Y Rhos, from its junction with the A5104 Corwen Road to the existing 30mph speed limit.
- (c) To introduce a 40mph speed limit on Pant Y Ffordd for its entire length.
- (d) To introduce a 40mph speed limit on Ffordd Nercwys from its junction with the A5104 Corwen Road, to its junction with Ffordd Y Rhos.
- (e) To introduce a 40mph speed limit on part of Ffordd Yr Odyn from its junction with Ffordd Y Rhos.
- (f) To introduce a 40mph on part of Ffordd Nercwys, from its junction with Ffordd Y Rhos in a north westerly direction.
- (g) To introduce a 40mph speed limit on part of Ffordd Y Blaenau, from its junction with the A5104 Corwen Road in a southerly direction.
- (h) To introduce a 50mph speed limit on part of the unnamed road opposite to Ffordd Llarnamon, from its junction with the A5104 Corwen Road in a south easterly direction.
- (i) To introduce a 50mph speed limit on part of Ffordd Llanarmon, from its junction with the A5104 Corwen Road in a north westerly direction.

A copy of the Order, which will come into operation on the 10th October 2019, together with Map Schedules showing the lengths of road to which the Order relates and a statement of the Council's reasons for the making of the Order may be inspected during normal office hours at Flintshire County Council, Alltami Depot, Mold Road, Mold, CH7 6LG and during normal opening hours at the Post Office, Queen Street, Leeswood, Mold, CH7 4RQ. The documents will also be available to be viewed on [www.flintshire.gov.uk](http://www.flintshire.gov.uk).



Stephen O Jones,  
Chief Officer (Streetscene & Transportation),  
County Hall,  
Mold,  
Flintshire.  
CH7 6NF

Dated this 4th day of October 2019

Dated

1<sup>st</sup> October

2019

**The Flintshire County Council  
(A5104 Corwen Road, Ffordd Y Rhos and roads adjacent, Treuddyn)  
(40mph and 50mph Speed Limit) Order 2019**

**ORDER**

**as within**

**Stephen O Jones**  
**Chief Officer**

**Stephen O Jones**  
**Chief Officer (Streetscene and Transportation)**  
**Flintshire County Council**  
**County Hall**  
**Mold**  
**Flintshire**  
**CH7 6NF**

**The Flintshire County Council**  
**(A5104 Corwen Road, Ffordd Y Rhos and roads adjacent, Treuddyn)**  
**(40mph and 50mph Speed Limit) Order 2019**

The Flintshire County Council (hereinafter referred to as "the Council") in exercise of its powers under Section 84 of the Road Traffic Regulation Act 1984 (hereinafter referred to as the "Act of 1984") and all other enabling powers and after consultation with the Chief Officer of Police in accordance with Part III and Part IV of Schedule 9 to the Act of 1984, hereby makes the following Order:

1. In this Order except where otherwise stated any reference in this Order to a numbered Article or Schedule is a reference to the Article or Schedule bearing that number in this Order.
2. No person shall drive any motor vehicle at a speed exceeding 40 miles per hour on the length of road specified in the Schedule 1 to this Order as shown on Map Schedules J04, J05 and I04.
3. No person shall drive any motor vehicle at a speed exceeding 50 miles per hour on the length of road specified in the Schedule 2 to this Order as shown on Map Schedules J04, J05, I04 and I03.
4. The Interpretation Act 1978 shall apply for the interpretation of this Order as it applies for the interpretation of an Act of Parliament.
5. The Order revokes The Flintshire County Council (A5104 and Ffordd Y Rhos, Treuddyn) (40mph and 50mph Speed Limit) Order 2019 in its entirety.
6. This Order shall come into operation on the 10<sup>th</sup> October 2019 and may be cited as The Flintshire County Council (A5104 Corwen Road, Ffordd Y Rhos and roads adjacent, Treuddyn) (40mph and 50mph Speed Limit) Order 2019.

**SCHEDULE 1**  
**40MPH SPEED LIMIT**

**A5104 Corwen Road:** From a point 325 metres south west of its junction with Ffordd Y Gilrhos to a point 186 metres north east of its junction with Ffordd Llanarmon. Refer to Map Schedule J04, J05 and I04.

**Ffordd Y Rhos:** From its junction with the A5104 Corwen Road, to a point 20 metres south west of its junction with Ffordd Y Gilrhos. Refer to Map Schedule J05.

**Pant Y Ffordd:** From its junction with Ffordd Y Rhos for its entire length. Refer to Map Schedule J05.

**Ffordd Y Blaenau:** From its junction with the A5104 Corwen Road, for a distance of 105 metres in a southerly direction. Refer to Map Schedule J05.

**Ffordd Y Odyn:** From its junction with Ffordd Y Rhos, for a distance of 336 metres in a north westerly direction. Refer to Map Schedule J05.

**Ffordd Nercwys:** From its junction with the A5104 Corwen Road, to its junction with Ffordd Y Rhos. Refer to Map Schedule J05.

**Ffordd Nercwys:** From its junction with Ffordd Y Rhos, for a distance of 295 metres in a north westerly direction. Refer to Map Schedule J05.

**SCHEDULE 2**  
**50MPH SPEED LIMIT**

**Ffordd Llanarmon:** From its junction with the A5104 Corwen Road for a distance of 207 metres in a north westerly direction. Refer to Map Schedule I04.

**Unnamed Road opposite to Ffordd Llanarmon:** From its junction with the A5104 Corwen Road, for a distance of 111 metres in a south easterly direction. Refer to Map Schedule I04.

**A5104 Corwen Road:** From a point 186 metres north east of its junction with Ffordd Llanarmon to a point 190 metres north of its junction with the B5430. Refer to Map Schedule I03 and I04.

THE COMMON SEAL of FLINTSHIRE )  
COUNTY COUNCIL was hereunto affixed this )  
1st day of October 2019 in the presence of :- )

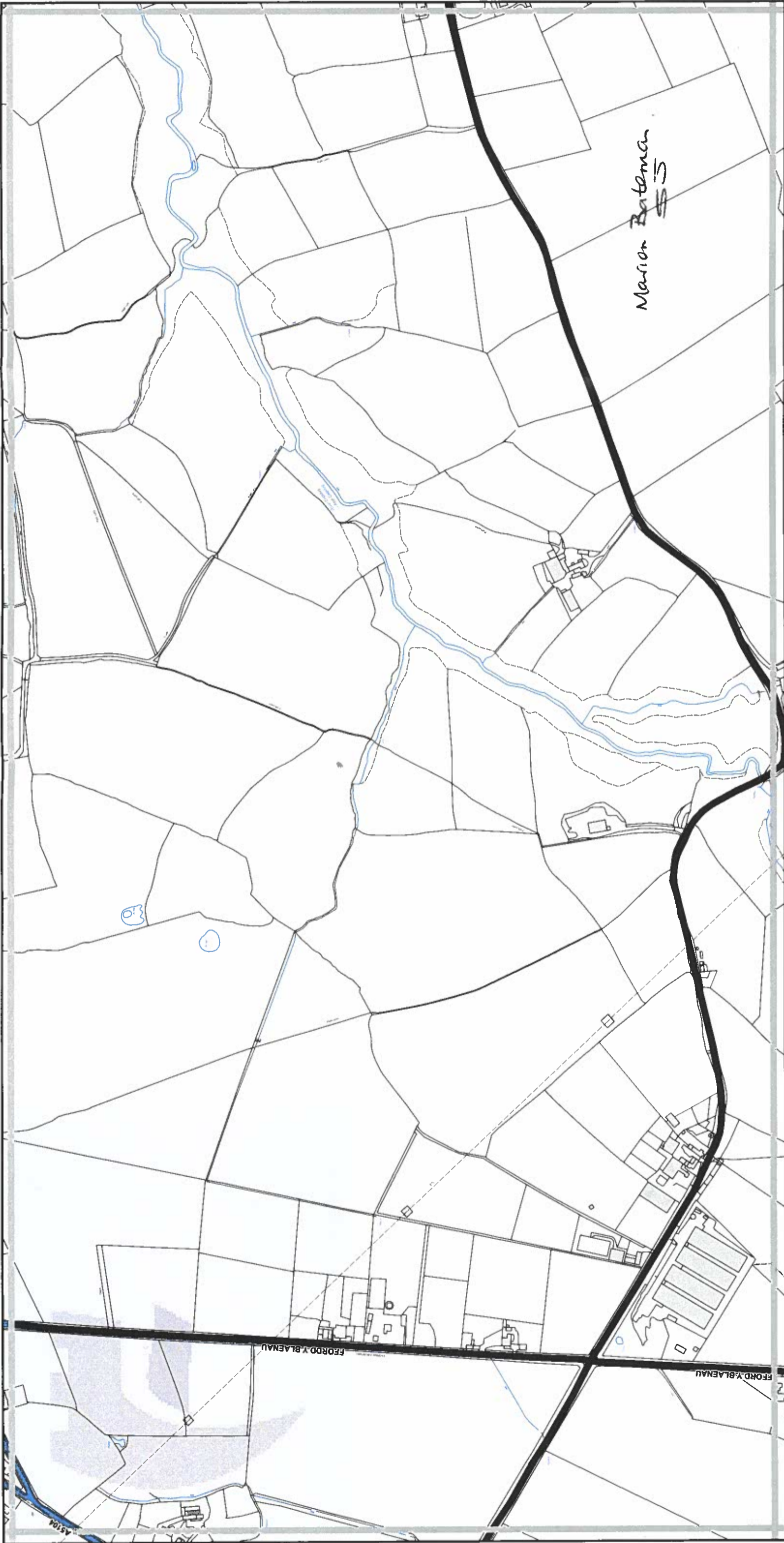
CHAIR

LEGAL SERVICES MANAGER

*Marion Bateman*

*STJOE*






This map is reproduced from Ordnance Survey material with the permission of Ordnance Survey on behalf of the Controller of Her Majesty's Stationery Office. © Crown Copyright.  
 Unauthorised reproduction infringes Crown Copyright and may lead to prosecution or civil proceedings.  
 Licence number 100023386, Flintshire County Council, 2018.

Aigynhychir y map hwn o ddeunydd yr Ordnance Survey gyda chaniatâd yr Ordnance Survey ar ran Rheolwr Llyfrau Ei Mawrhydi © Hawlfraint y Goron. Mae aigynhychu heb ganiatâd yn torri hawlfraint y Goron a gall hyn arwain at erlyniad neu achos sifil.  
 Rhif trwydded 100023386, Cyngor Sir y Fflint 2018.

↑ N  
 1:5000 Scale at A3  
 1:5000 Graddfa ar A3

**The Flintshire County Council**  
**(A5104 Corwen Road, Ffordd Y Rhos and roads adjacent, Treuddyn)**  
**(40mph and 50mph Speed Limit) Order 2019**

**Gorchymyn Cyngor Sir y Fflint**  
**(A5104 Ffordd Corwen, Ffordd y Rhos a ffordd cyfagos, Treuddyn)**  
**(Terfyn Cyflymder 40mya a 50mya) 2019**



**Flintshire**  
 COUNTY COUNCIL

Flintshire County Council,  
 County Hall, Mold,  
 Flintshire, CH7 6NB

Cyngor Sir y Fflint,  
 Neuadd y Sir, Yr Wyddgrug,  
 Sir y Fflint, CH7 6NB

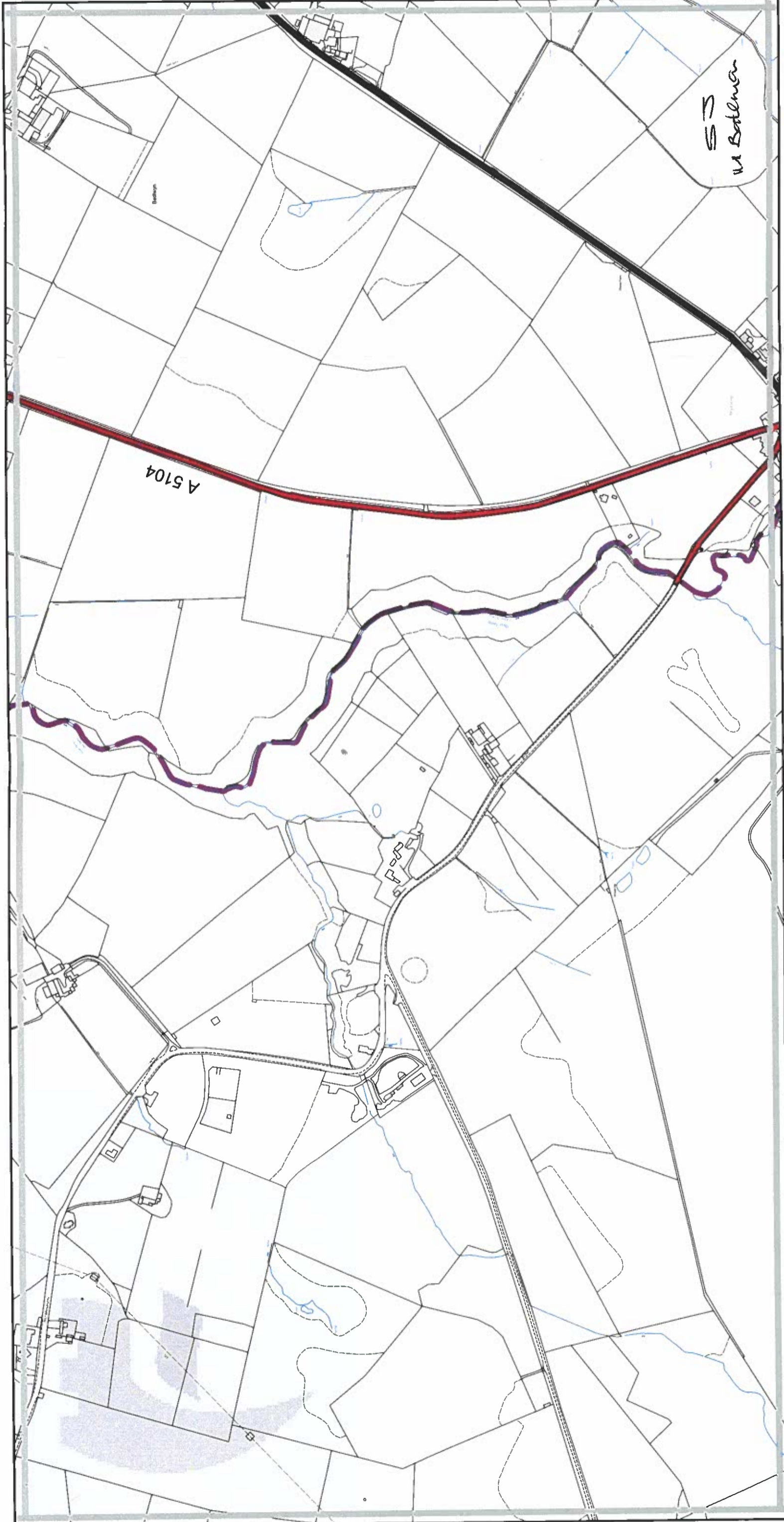
**Legend / Eglurhad**

	20 mph/mya		50 mph/mya
	30 mph/mya		60 mph/mya
	40 mph/mya		70 mph/mya
	County Boundary / Ffin Sirol		

**Map tile**  
**J04**

**Sheet Revision Number:** 2  
**Rhif Adolgiad Y Ddalen:**

**Sheet Active from:** 10/10/2019  
**Dalen yn weithredol o:**



This map is reproduced from Ordnance Survey material with the permission of Ordnance Survey on behalf of the Controller of Her Majesty's Stationery Office. © Crown Copyright.  
 Unauthorised reproduction infringes Crown Copyright and may lead to prosecution or civil proceedings.  
 Licence number 100023386, Flintshire County Council, 2018.

Algyngyrchir y map hwn o ddiarwydd yr Ordnance Survey gyda chaniatâd yr Ordnance Survey ar ran Rheolwr Llyfrau Ei Mawrhydi © Hawffranit y Goron. Mae algyngyrchu heb ganiatâd yn torri hawffranit y Goron a gall hyn arwain at erlyniad neu achos sifil.  
 Rhif ffrwydded 100023386, Cyngor Sir y Fflint 2018.

1:5000 Scale at A3  
 1:5000 Graddfa ar A3



**The Flintshire County Council**  
**(A5104 Corwen Road, Ffordd Y Rhos and roads adjacent, Treuddyn)**  
**(40mph and 50mph Speed Limit) Order 2019**

**Gorchymyn Cyngor Sir y Fflint**  
**(A5104 Ffordd Corwen, Ffordd y Rhos a ffyrdd cyfagos, Treuddyn)**  
**(Terfyn Cyflymder 40mya a 50mya) 2019**



**Flintshire County Council,**  
 County Hall, Mold,  
 Flintshire, CH7 6NB

**Cyngor Sir y Fflint,**  
 Neuadd y Sir, Yr Wyddgrug,  
 Sir y Fflint, CH7 6NB

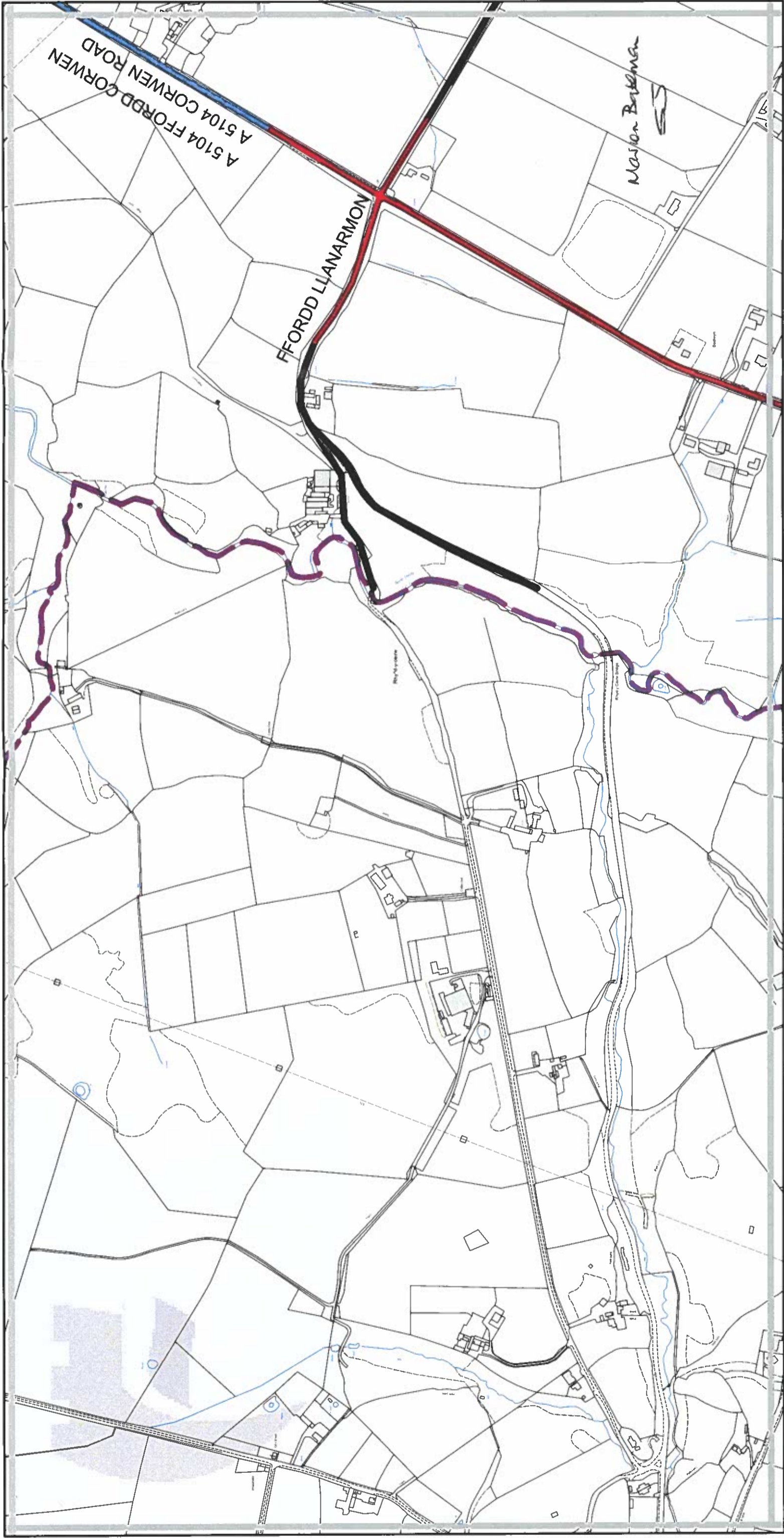
**Legend / Eglurhad**

	50 mph/mya
	60 mph/mya
	70 mph/mya
	County Boundary / Ffin Sirol

**Map tile**  
**I03**

**Sheet Revision Number: 2**  
**Rhif Adolgiad Y Ddalen: 2**

**Sheet Active from: 10/10/2019**  
**Dalen yn weithredol o: 10/10/2019**



This map is reproduced from Ordnance Survey material with the permission of Ordnance Survey on behalf of the Controller of Her Majesty's Stationery Office. © Crown Copyright. Unauthorised reproduction infringes Crown Copyright and may lead to prosecution or civil proceedings. Licence number: 100023386. Flintshire County Council, 2018.

Aigynhyrchu'r map hwn o ddeunydd yr Ordnance Survey gyda chaniadau yr Ordnance Survey ar ran Rheolwr Llyfrfa E.I. Mawrhydi @ Hawffrains y Goron. Mae atgynhyrchu heb ganiadau yn torri hawffrains y Goron a gall hyn arwain at erlyniad neu achos sifil. Rhif inwydded: 100023386. Cyngor Sir y Fflint 2018.

1:5000 Scale at A3  
1:5000 Graddfa ar A3



The Flintshire County Council  
(A5104 Corwen Road, Ffordd Y Rhos and roads adjacent, Treuddyn)  
(40mph and 50mph Speed Limit) Order 2019

Gorchymyn Cyngor Sir y Fflint  
(A5104 Ffordd Corwen, Ffordd y Rhos a ffyrdd cyfagos, Treuddyn)  
(Terfyn Cyflymder 40mya a 50mya) 2019

Flintshire County Council,  
County Hall, Mold,  
Flintshire, CH7 6NB  
  
Cyngor Sir y Fflint,  
Neuadd y Sir, Yr Wyddgrug,  
Sir y Fflint, CH7 6NB

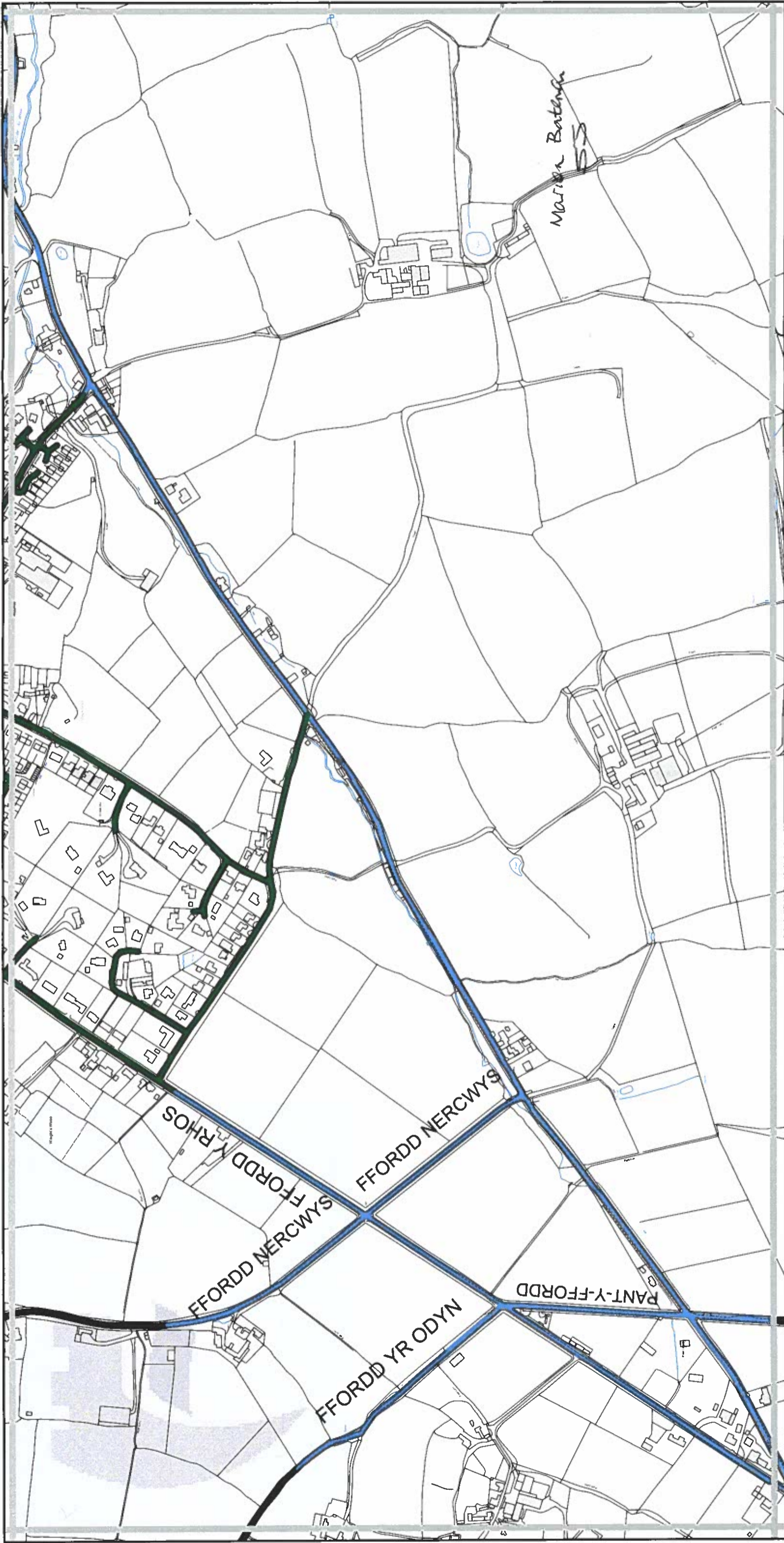


Legend / Eglurhad

- 20 mph/mya
- 30 mph/mya
- 40 mph/mya
- 50 mph/mya
- 60 mph/mya
- 70 mph/mya
- County Boundary / Ffin Sirol

Map tile  
**104**

Sheet Revision Number: **2**  
Rhif Adolgiad Y Ddalen:  
Sheet Active from: **10/10/2019**  
Dalen yn weithredol o:




This map is reproduced from Ordnance Survey material with the permission of Ordnance Survey on behalf of the Controller of Her Majesty's Stationery Office. © Crown Copyright. Unauthorised reproduction infringes Crown Copyright and may lead to prosecution or civil proceedings. Licence number: 100023386, Flintshire County Council, 2018.

Ai gwybodaeth y map hwn o ddiwyddiadau yr Ordnance Survey gyda chaniellau yr Ordnance Survey ar ran Rheolwr Llyfrfa Eiddoedd Hawffraint y Goron. Mae ai gwybodaeth hysbysu heb ganiellau yn torri hawffraint y Goron a gall hyn arwain at enfyriad neu achos sifil. Rhif trwydded 100023386, Cyngor Sir y Fflint 2018.

1:5000 Scale at A3  
1:5000 Graddfa ar A3

**The Flintshire County Council**  
**(A5104 Corwen Road, Ffordd Y Rhos and roads adjacent, Treuddyn)**  
**(40mph and 50mph Speed Limit) Order 2019**

**Gorchymyn Cyngor Sir y Fflint**  
**(A5104 Ffordd Corwen, Ffordd y Rhos a ffordd cyfagos, Treuddyn)**  
**(Terfyn Cyflymder 40mya a 50mya) 2019**



**Sir y Fflint**  
**Flintshire**  
COUNTY COUNCIL

Flintshire County Council,  
County Hall, Mold,  
Flintshire, CH7 6NB

Cyngor Sir y Fflint,  
Neuadd y Sir, Yr Wyddgrug,  
Sir y Fflint, CH7 6NB

**Legend / Eglurhad**

	20 mph/mya		50 mph/mya
	30 mph/mya		60 mph/mya
	40 mph/mya		70 mph/mya
	County Boundary / Ffin Sirol		

**Map tile**  
**J05**

**Sheet Revision Number:** 2  
**Rhif Adolgiad Y Ddalen:**

**Sheet Active from:** 10/10/2019  
**Dalen yn weithredol o:**



**Dated**

**14<sup>th</sup> May**

**2019**

**The Flintshire County Council  
(A5104 and Ffordd Y Rhos, Treuddyn)  
(40mph and 50mph Speed Limit) Order 2019**

**ORDER**

**as within**

**Stephen O Jones  
Chief Officer (Streetscene and Transportation)  
Flintshire County Council  
County Hall  
Mold  
Flintshire  
CH7 6NF**



**The Flintshire County Council  
(A5104 and Ffordd Y Rhos, Treuddyn)  
(40mph and 50mph Speed Limit) Order 2019**

The Flintshire County Council (hereinafter referred to as "the Council") in exercise of its powers under Section 84 of the Road Traffic Regulation Act 1984 (hereinafter referred to as the "Act of 1984") and all other enabling powers and after consultation with the Chief Officer of Police in accordance with Part III of Schedule 9 to the Act of 1984, hereby makes the following Order:

1. In this Order except where otherwise stated any reference in this Order to a numbered Article or Schedule is a reference to the Article or Schedule bearing that number in this Order.
2. No person shall drive any motor vehicle at a speed exceeding 40 miles per hour on the length of road specified in the Schedule 1 to this Order as shown on Map Schedules J04 and J05.
3. No person shall drive any motor vehicle at a speed exceeding 50 miles per hour on the length of road specified in the Schedule 2 to this Order as shown on Map Schedules J04, J05, I04 and I03.
4. The Interpretation Act 1978 shall apply for the interpretation of this Order as it applies for the interpretation of an Act of Parliament.
5. This Order shall come into operation on the 31st May 2019 and may be cited as The Flintshire County Council (A5104 and Ffordd Y Rhos, Treuddyn) (40 mph and 50 mph Speed Limit) Order 2019.

**SCHEDULE 1**  
**40MPH SPEED LIMIT**

**A5104:** from a point 325 metres South West of its junction with Ffordd y Gilrhos to a point 123 metres South West of its junction with Ffordd y Rhos. Refer to Map Schedule J04 and J05.

**SCHEDULE 2**  
**50MPH SPEED LIMIT**

**A5104:** from a point 123 metres South West of its junction with Ffordd y Rhos to a point 190 metres North of its junction with B5430. Refer to Map Schedules J04, J05, I04 and I03.

**Ffordd Y Rhos:** from its junction with the A5104, to a point 20 metres south west of its junction with Ffordd Y Gilrhos. Refer to Map Schedule J05.

**THE COMMON SEAL of FLINTSHIRE** )  
**COUNTY COUNCIL** was hereunto affixed this )  
14th day of May 2019 in the presence of :- )

**CHAIR** *Marion Bateman* )  
~~**SENIOR SOLICITOR/CHIEF OFFICER (GOVERNANCE)**~~ *STOOP* )  
**LEGAL SERVICES MANAGER** )



**The Flintshire County Council**  
**(A5104 Corwen Road, Ffordd Y Rhos and roads adjacent, Treuddyn)**  
**(40mph and 50mph Speed Limit) Order 201x**

**Statement of Reasons**

It is proposed to extend the existing 40mph speed limit on the A5104 Corwen Road, in a south westerly direction, to reduce vehicle speeds as they approach the sharp bend at the busy junction with Ffordd Y Rhos. The proposed speed limit will allow traffic speeds to be managed in a manner that is appropriate to the road layout and traffic usage.

It is proposed to implement a 40mph speed limit on Ffordd Y Rhos Treuddyn from the existing 30mph speed limit to the A5104 Corwen Road to address the inconsistencies of the speed limit within the surrounding area, reduce vehicle speeds as they approach this busy junction and to improve the forward visibility as they approach this junction.

It is proposed to introduce a 40mph speed limit on Pant Y Ffordd, part of Ffordd Y Blaenau, Ffordd Nercyws and Ffordd Yr Odyn to reduce vehicle speeds and improve the forward visibility as they approach the Ffordd Y Rhos and A5104 Corwen Road junction and also to reduce the existing sign clutter which is currently present at these junctions.

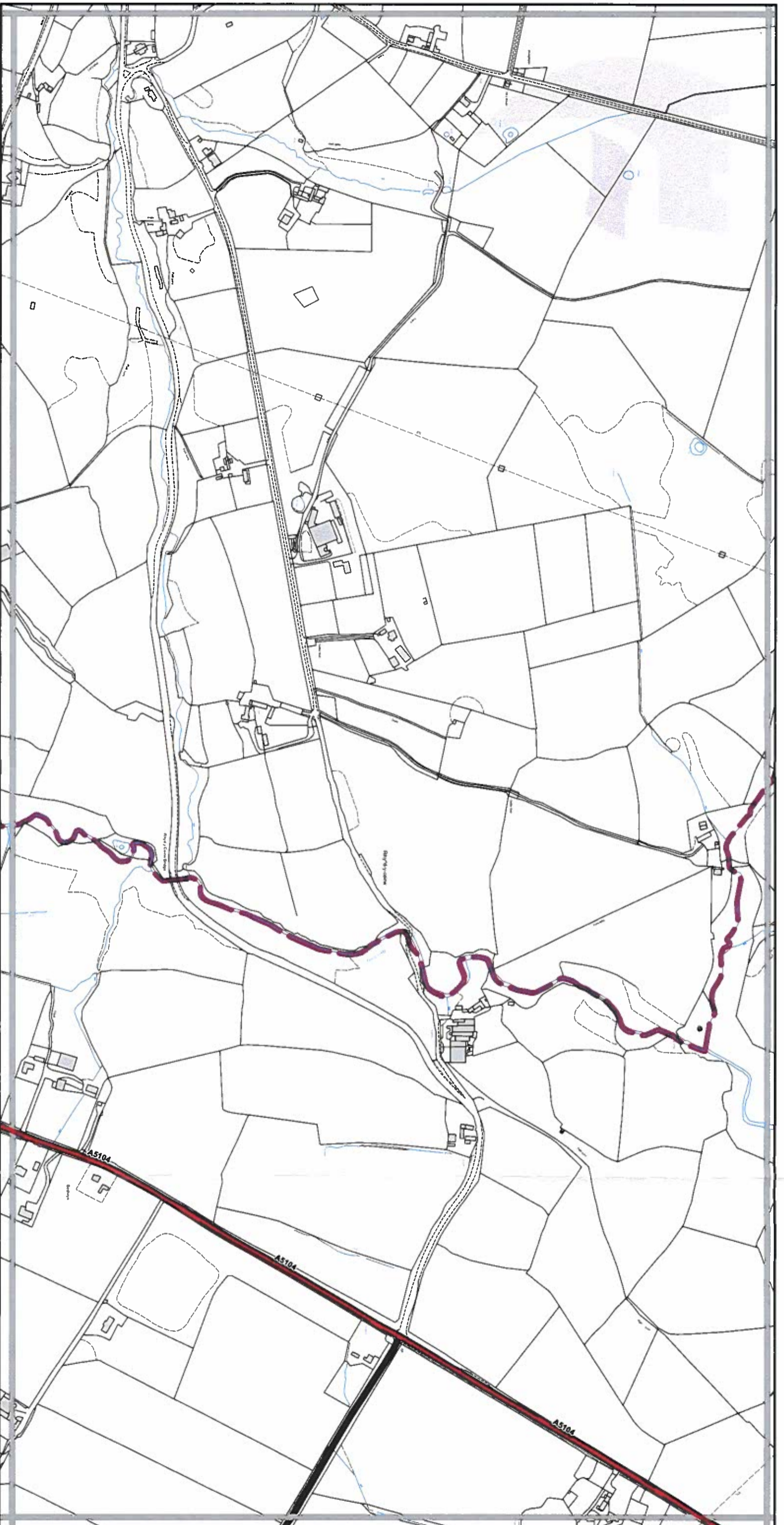
It is proposed to introduce a 50mph speed limit on part of Ffordd Llanarmon, and the unnamed road which lies to the south east of the A5104 Corwen Road opposite to Ffordd Llanarmon. The proposed reduction in speed limit will improve the forward visibility, reduce vehicle speeds and reduce the existing sign clutter which is currently present at the junctions.

The County Council continues its responsibility to consider the provision of convenient and safe movement of motor vehicles and other traffic, and the proposed measures are aimed at ensuring that danger is minimised.



Stephen O Jones,  
Chief Officer (Streetscene & Transportation),  
County Hall,  
Mold,  
Flintshire.  
CH7 6NF

Dated this 19th day of July 2019



This map is reproduced from Ordnance Survey material with the permission of Ordnance Survey on behalf of the Controller of Her Majesty's Stationery Office. © Crown Copyright. Unauthorised reproduction infringes Crown Copyright and may lead to prosecution or civil proceedings. Licence number: 100023386. Flintshire County Council, 2018.

1:5000 Scale at A3  
1:5000 Graddfa ar A3

**The Flintshire County Council**  
(A5104 Corwen Road, Ffordd Y Rhos Treuddyn )  
(40mph and 50mph Speed Limit) Order 2019

**Gorchymyn Cyngor Sir y Fflint**  
(A5104 Ffordd Corwen, Ffordd y Rhos Treuddyn)  
(Tertyn Cyflymder 40mya a 50mya) 2019

M8  
S 5

**Legend / Eglurhad**

- 20 mph/mya
- 30 mph/mya
- 40 mph/mya
- 50 mph/mya
- 60 mph/mya
- 70 mph/mya
- County Boundary / Ffin Sirol

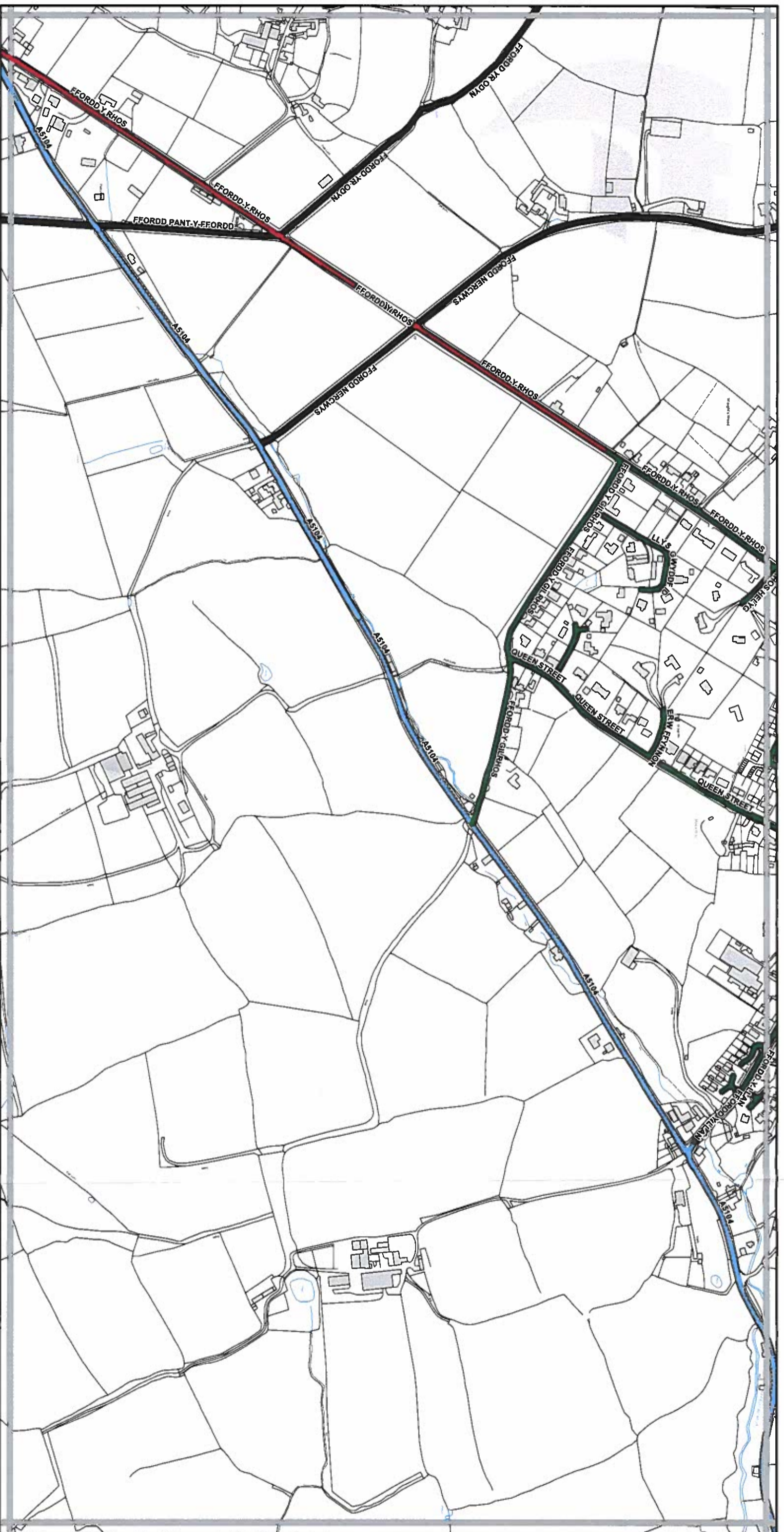
**Map tile**

**104**

**Sheet Revision Number: 1**  
**Rhif Adolgiad Y Ddalen: 1**  
**Sheet Active from: 31/05/2019**  
**Dalen yn weithredol o: 31/05/2019**



**Flintshire County Council,**  
County Hall, Mold,  
Flintshire, CH7 6NB  
Cyngor Sir y Fflint,  
Neuadd y Sir, Yr Wyddgrug,  
Sir y Fflint, CH7 6NB



This map is reproduced from Ordnance Survey material with the permission of Ordnance Survey on behalf of the Controller of Her Majesty's Stationery Office. © Crown Copyright. Unauthorised reproduction infringes Crown Copyright and may lead to prosecution or civil proceedings. Licence number 100023386, Flintshire County Council, 2018.

Allybyrch y map hon o ddauwyd yr Ordnance Survey gyda chaniellid yr Ordnance Survey ar ran Rhodri Iwan Eri Meawnydd © Hawffran y Goron Mae allybyrchu heb ganiellid yn Rhif Iwydded 100023386, Cyngor Sir y Fflint 2018.

1:5000 Scale at A3  
1:5000 Graddfa ar A3



Flintshire County Council,

County Hall, Mold,

Flintshire, CH7 6NB

Cyngor Sir y Fflint,

Neuadd y Sir, Yr Wyddgrug,

Sir y Fflint, CH7 6NB



The Flintshire County Council  
(A5104 Corwen Road, Ffordd Y Rhos Treuddyn )  
(40mph and 50mph Speed Limit) Order 2019

Gorchymyn Cyngor Sir y Fflint  
(A5104 Ffordd Corwen, Ffordd y Rhos Treuddyn) MS  
(Tertyn Cyfymder 40mya a 50mya) 2019 SS

**Legend / Eglurhad**

- 20 mph/mya
- 30 mph/mya
- 40 mph/mya
- 50 mph/mya
- 60 mph/mya
- 70 mph/mya
- County Boundary / Ffin Sirol

Map tile

**J05**

Sheet Revision Number: **1**  
Rhif Adolgiad Y Ddalen:

Sheet Active from: **31/05/2019**  
Dalen yn weithredol o:



This map is reproduced from Ordnance Survey material with the permission of Ordnance Survey on behalf of the Controller of Her Majesty's Stationery Office. © Crown Copyright. Unauthorised reproduction infringes Crown Copyright and may lead to prosecution or civil proceedings. Licence number 100023386, Flintshire County Council, 2018.

Alyghyrrhiv y map hwn o ddeunydd yr Ordnance Survey gyda chaniadau yr Ordnance Survey ar ran Rheolwr Llyfrau Ei Mawrthdŷ a Hawffran Y Goron. Mae alyghyrrhiv hwn ganadau yn rhif lwydded 100023386, Cyngor Sir y Fflint, 2018.

1:5000 Scale at A3  
1:5000 Graddfa ar A3

Flintshire County Council,

County Hall, Mold,

Flintshire, CH7 6NB

Cyngor Sir y Fflint,

Neuadd y Sir, Yr Wyddgrug,

Sir y Fflint, CH7 6NB



**The Flintshire County Council**  
(A5104 Corwen Road, Ffordd Y Rhos Treuddyn )  
(40mph and 50mph Speed Limit) Order 2019

**Gorchymyn Cyngor Sir y Fflint**  
(A5104 Ffordd Corwen, Ffordd y Rhos Treuddyn)  
(Terfyn Cyflymder 40mya a 50mya) 2019

MB  
SS

**Legend / Eglurhad**

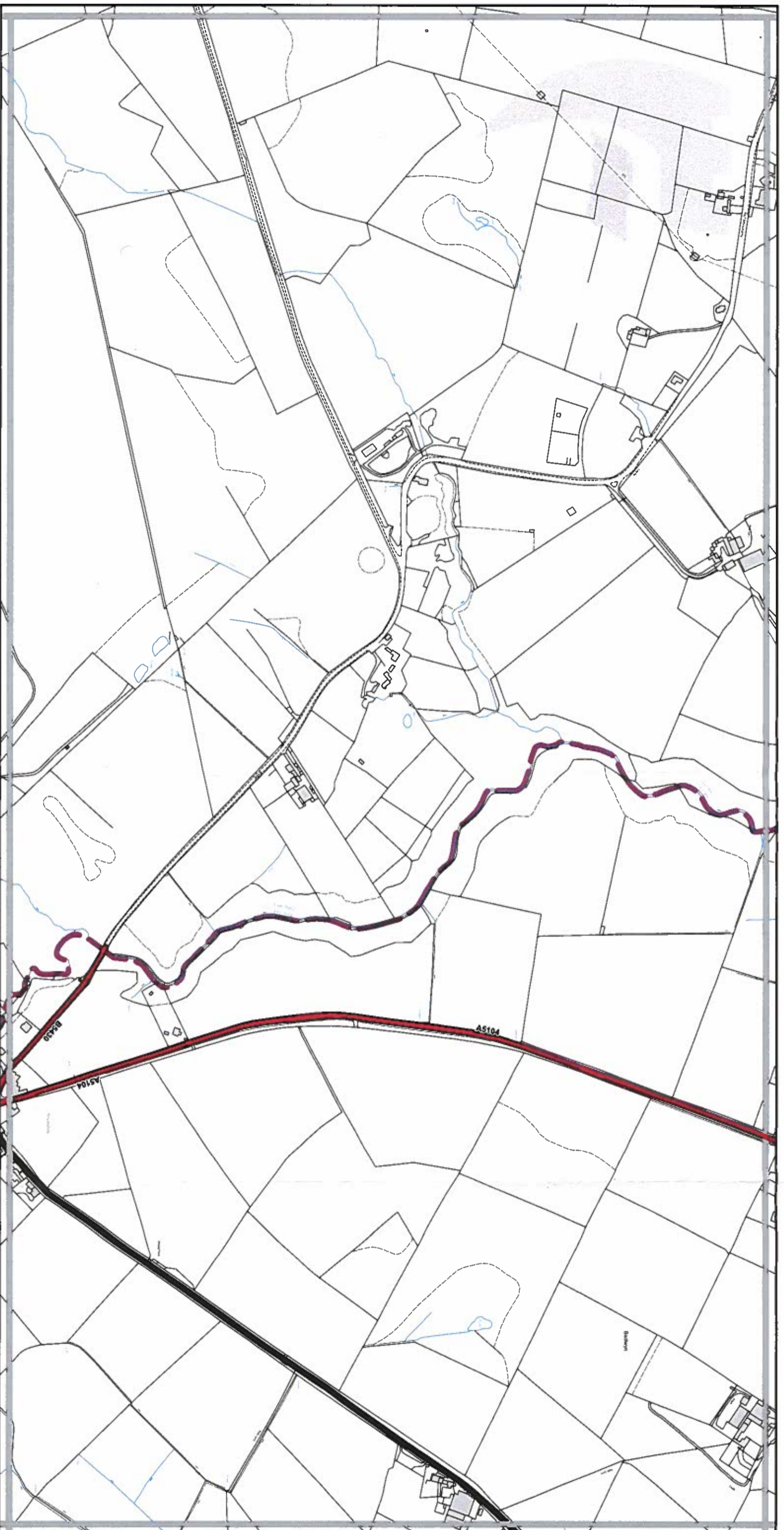
- 20 mph/mya
- 30 mph/mya
- 40 mph/mya
- 50 mph/mya
- 60 mph/mya
- 70 mph/mya
- County Boundary / Ffin Sirol

**Map tile**

**J04**

**Sheet Revision Number: 1**  
**Rhif Adolgiad Y Ddalen: 1**

**Sheet Active from: 31/05/2019**  
**Dalen yn weithredol o: 31/05/2019**



This map is reproduced from Ordnance Survey material with the permission of Ordnance Survey on behalf of the Controller of Her Majesty's Stationery Office. © Crown Copyright. Unauthorised reproduction infringes Crown Copyright and may lead to prosecution or civil proceedings. Licence number 100023386, Flintshire County Council, 2018.

Allyghyrtu y map hwn o ddeunydd y Ordnance Survey gyda chaniadau y Ordnance Survey ar ran Rheolwr Llyfrau Ei Manwrdd © Hawffwrdd Y Goron. Mae allyghyrtu heb ganiadau yn rhif lwydded 100023386, Cyngor Sir Y Fflint, 2018.

1:5000 Scale at A3  
1:5000 Graddfa ar A3



Flintshire County Council,

County Hall, Mold,

Flintshire, CH7 6NB

Cyngor Sir y Fflint,

Neuadd y Sir, Yr Wyddgrug,

Sir y Fflint, CH7 6NB










**The Flintshire County Council**

(A5104 Corwen Road, Ffordd Y Rhos Treuddyn )  
(40mph and 50mph Speed Limit) Order 2019

Gorchymyn Cyngor Sir y Fflint  
(A5104 Ffordd Corwen, Ffordd y Rhos Treuddyn )  
(Terfyn Cyflymder 40mya a 50mya) 2019

MB  
SS

**Legend / Eglurhad**

-  20 mph/mya
-  30 mph/mya
-  40 mph/mya
-  50 mph/mya
-  60 mph/mya
-  70 mph/mya
-  County Boundary / Ffin Siriol

Map tile

**103**

Sheet Revision Number:  
Rhif Adolgiad Y Ddalen:

**1**

Sheet Active from:  
Dalen yn weithredol o:

**31/05/2019**