

## **NOTICE OF PROPOSAL**

### **THE FLINTSHIRE COUNTY COUNCIL (VARIOUS ROADS WITHIN BUCKLEY, MYNYDD ISA, DRURY, NEW BRIGHTON, BURNTWOOD, BRYN Y BAAL AND ALLTAMI, FLINTSHIRE) (20 mph Speed Limit) Order 202-**

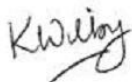
The Flintshire County Council hereby gives notice that it proposes to make an Order under Section 84 of the Road Traffic Regulation Act 1984, and of all enabling powers, the effect of which will be:-

- a) To impose a speed limit of 20mph on various roads within Buckley, Mynydd Isa, Drury, New Brighton, Burntwood, Bryn Y Baal and Alltami, Flintshire.

A copy of the Notice, the proposed Order, Map Schedules showing the roads affected by the proposal and a statement of the Council's reasons for proposing to make the Order, may be inspected during normal opening hours at Buckley Connects, Buckley Library, The Precinct, Buckley, Flintshire, CH7 2EF or they can be viewed on our website at [www.Flintshire.gov.uk](http://www.Flintshire.gov.uk) > Resident > Roads, Streets and Travel > Traffic Regulation Orders.

Objections to the proposed Order, together with the grounds on which they are made should be sent in writing to the undersigned at the address below (quoting reference SS/JB/Buckley/20mph) by Friday 12<sup>th</sup> November 2021.

Dated this Friday 15th day of October 2021



Katie Wilby  
Chief Officer (Streetscene & Transportation),  
County Hall,  
Mold,  
Flintshire.  
CH7 6NF

Dated

xxx

20--

**THE FLINTSHIRE COUNTY COUNCIL  
(VARIOUS ROADS WITHIN BUCKLEY, MYNYDD ISA, DRURY, NEW BRIGHTON,  
BURNTWOOD, BRYN Y BAAL AND ALLTAMI)  
(20 mph Speed Limit) Order 202-**

**ORDER**

as within

**Katie Wilby  
Chief Officer (Streetscene & Transportation)  
Flintshire County Council  
County Hall  
Mold  
Flintshire  
CH7 6NF**

**THE FLINTSHIRE COUNTY COUNCIL**  
**(VARIOUS ROADS WITHIN BUCKLEY, MYNYDD ISA, DRURY, NEW BRIGHTON,**  
**BURNTWOOD, BRYN Y BAAL AND ALLTAMI)**  
**(20 mph Speed Limit) Order 202-**

The Flintshire County Council (hereinafter referred to as “the Council”) in exercise of its powers under Section 84 of the Road Traffic Regulation Act 1984 (hereinafter referred to as the “Act of 1984”) and all other enabling powers and after consultation with the Chief Officer of Police in accordance with Part III of Schedule 9 to the Act of 1984, hereby makes the following Order:

1. In this Order except where otherwise stated any reference in this Order to a numbered Article or Schedule is a reference to the Article or Schedule bearing that number in this Order
2. No person shall drive any motor vehicle at a speed exceeding 20 miles per hour on the length of roads specified in the Schedules to this Order and on Map Schedules J11, J12, J13, K11, K12, K13, L11, L12 and L13.
3. The Interpretation Act 1978 shall apply for the interpretation of this Order as it applies for the interpretation of an Act of Parliament.
4. This Order shall come into operation on the xx<sup>th</sup> xx 202- and may be cited as The Flintshire County Council (VARIOUS ROADS WITHIN BUCKLEY, MYNYDD ISA, DRURY, NEW BRIGHTON, BURNTWOOD, BRYN Y BAAL AND ALLTAMI) (20 mph Speed Limit) Order 202-

**SCHEDULE 1**  
**20MPH Speed Limit**  
**Buckley**

<b>ABERLLANERCH DRIVE:-</b>	For its entire length
<b>ACCESS ROAD OFF PADESWOOD ROAD NORTH:-</b>	For its entire length
<b>ACCESS ROAD TO BUCKLEY MEDICAL CENTRE:-</b>	For its entire length
<b>ACCESS ROAD TO ELFED HIGH SCHOOL:-</b>	For its entire length
<b>ACORN CLOSE:-</b>	For its entire length
<b>AINSDALE CLOSE:-</b>	For its entire length
<b>ALEXANDRA COURT:-</b>	For its entire length
<b>ALYN ROAD:-</b>	For its entire length
<b>ARGOED ROAD:-</b>	For its entire length
<b>ASH DRIVE:-</b>	For its entire length
<b>AVONDALE ROAD:-</b>	For its entire length
<b>B5127 LIVERPOOL ROAD:</b>	From its junction with the A549, to a point 42 metres south west of its junction with Alltami road
<b>B5127 MILL LANE:-</b>	For its entire length
<b>BANK ROW:-</b>	For its entire length
<b>BEAUMARIS CLOSE:-</b>	For its entire length
<b>BECKETTS LANE:-</b>	For its entire length
<b>BEECHTREE ROAD:-</b>	For its entire length

<b>BELMONT CRESCENT:-</b>		For its entire length
<b>BELMONT WAY:-</b>		For its entire length
<b>BELMONT ROAD:-</b>		For its entire length
<b>BENTLEY AVENUE:-</b>		For its entire length
<b>BERWYN CLOSE:-</b>		For its entire length
<b>BILBERRY GROVE:-</b>		For its entire length
<b>BIRCH CLOSE:-</b>		For its entire length
<b>BIRKDALE AVENUE:-</b>		For its entire length
<b>BISTRE AVENUE:-</b>		For its entire length
<b>BISTRE CLOSE:-</b>		For its entire length
<b>BOD OFFA DRIVE:-</b>		For its entire length
<b>BOUNDARY ROW:-</b>		For its entire length
<b>BRAMBLE CLOSE:-</b>		For its entire length
<b>BRIAR DRIVE:-</b>		For its entire length
<b>BRICKBARN CLOSE:-</b>		For its entire length
<b>BRICKFIELDS:-</b>		For its entire length
<b>BRINDLE CLOSE:-</b>		For its entire length
<b>BROOKHILL CLOSE:-</b>		For its entire length
<b>BROOKHILL WAY:-</b>		For its entire length
<b>BRYN AWELON:-</b>		For its entire length
<b>BRYN MAWR:</b>		For its entire length
<b>BRYN ROAD:-</b>	From its junction with Alltami Road, to a point 68 metres east of Parc Issa	
<b>BRYNWOOD DRIVE:-</b>		For its entire length
<b>BUTTERLEY DRIVE:-</b>		For its entire length
<b>C105:-</b>		For its entire length
<b>C110:-</b>		For its entire length
<b>C195:-</b>		For its entire length
<b>CAERPHILLY ROAD:-</b>		For its entire length
<b>CATHERALL AVENUE:-</b>		For its entire length
<b>CEDAR CLOSE:-</b>		For its entire length
<b>CHESHIRE LANE:-</b>		For its entire length
<b>CHURCH CLOSE:-</b>		For its entire length
<b>CHURCH ROAD SERVICE ROAD FROM PROPERTIES 15 TO 45:-</b>		For its entire length
<b>CHURCH ROAD SERVICE ROAD FROM PROPERTIES 92 TO 110:-</b>		For its entire length
<b>CHURCH VIEW:-</b>		For its entire length
<b>CLAYTON ROAD:-</b>		For its entire length
<b>CLOS Y CAPEL:-</b>		For its entire length
<b>CLWYD GROVE:-</b>		For its entire length
<b>COLLIERS WAY:-</b>		For its entire length
<b>CONNISTON DRIVE:-</b>		For its entire length
<b>CONWAY AVENUE:-</b>		For its entire length
<b>COPPAFIELD CLOSE:-</b>		For its entire length
<b>COTTAGE GARDENS:-</b>		For its entire length
<b>CRICCIETH CLOSE:-</b>		For its entire length
<b>CROMWELL AVENUE:-</b>		For its entire length
<b>CWRT BRENIG:-</b>		For its entire length
<b>DAISY HILL ROAD:-</b>		For its entire length

<b>DALESIDE:-</b>	For its entire length
<b>DAWN CLOSE:-</b>	For its entire length
<b>DEGANWY CLOSE:-</b>	For its entire length
<b>DELAMERE AVENUE:-</b>	For its entire length
<b>DENBIGH CLOSE:-</b>	For its entire length
<b>DERW NEWYDD:-</b>	For its entire length
<b>DRURY NEW ROAD:-</b>	For its entire length
<b>DUFFRYN CLOSE:-</b>	For its entire length
<b>DUKES FIELD DRIVE:-</b>	For its entire length
<b>DUKESFIELD CLOSE:-</b>	For its entire length
<b>EGLWYS CLOSE:-</b>	For its entire length
<b>ELFED DRIVE:-</b>	For its entire length
<b>ELM GROVE:-</b>	For its entire length
<b>ETNA COURT:-</b>	For its entire length
<b>ETNA ROAD:-</b>	For its entire length
<b>EWLOE HEATH:-</b>	For its entire length
<b>EWLOE PLACE:-</b>	From its junction with Liverpool Road, to a point 19 metres north west of Ewloe Heath
<b>FARM CLOSE:-</b>	For its entire length
<b>FARM ROAD:-</b>	For its entire length
<b>FFORDD DOL GWYN:-</b>	For its entire length
<b>FFORDD Y BRENIN:-</b>	For its entire length
<b>FIELD FARM LANE:-</b>	For its entire length
<b>FIELD FARM ROAD:-</b>	For its entire length
<b>FOREST WALK:-</b>	For its entire length
<b>FOREST CLOSE:-</b>	For its entire length
<b>FRASER DRIVE:-</b>	For its entire length
<b>GRANGE MOUNT COURT:-</b>	For its entire length
<b>GRASMERE CRESCENT:-</b>	For its entire length
<b>GROSVENOR DRIVE:-</b>	For its entire length
<b>GWEL Y MYNYDD:-</b>	For its entire length
<b>HANCOCKS LANE:-</b>	For its entire length
<b>HANMER CLOSE:-</b>	For its entire length
<b>HANSON DRIVE:-</b>	For its entire length
<b>HARLECH CLOSE:-</b>	For its entire length
<b>HAWKESBURY ROAD:-</b>	For its entire length
<b>HAWTHORNE AVENUE:-</b>	For its entire length
<b>HEATHLAND CLOSE:-</b>	For its entire length
<b>HERITAGE DRIVE:-</b>	For its entire length
<b>HEWITTS LANE:-</b>	For its entire length
<b>HIBBERTS COURTYARD:-</b>	For its entire length
<b>HIGHER COMMON CLOSE:-</b>	For its entire length
<b>HIGHER COMMON ROAD:-</b>	For its entire length
<b>HIGHER COMMON WAY:-</b>	For its entire length
<b>HIGHFIELD DRIVE:-</b>	For its entire length
<b>HILLARY GROVE:-</b>	For its entire length
<b>HILLSIDE CRESCENT:-</b>	For its entire length
<b>HILLSVIEW ROAD:-</b>	For its entire length

<b>HOLLY CLOSE:-</b>	For its entire length
<b>HOLMLEIGH CLOSE:-</b>	For its entire length
<b>HOPE VIEW COURT:-</b>	For its entire length
<b>HORNBEAM AVENUE:-</b>	For its entire length
<b>JACOBAN WAY:-</b>	For its entire length
<b>JUBILEE COURT:-</b>	For its entire length
<b>KILN CLOSE:-</b>	For its entire length
<b>KNOWLE HILL CLOSE:-</b>	For its entire length
<b>KNOWLE LANE:-</b>	For its entire length
<b>LAKESIDE CLOSE:-</b>	For its entire length
<b>LAMBS LANE:-</b>	For its entire length
<b>LAMBS POTTERY COURT:-</b>	For its entire length
<b>LANGDALE AVENUE:-</b>	For its entire length
<b>LANGFORD CRESCENT:-</b>	For its entire length
<b>LAUREL DRIVE:-</b>	For its entire length
<b>LEA DRIVE:-</b>	For its entire length
<b>LEESWOOD ROAD:-</b>	For its entire length
<b>LEXHAM GREEN CLOSE:-</b>	For its entire length
<b>LINDERICK AVENUE:-</b>	For its entire length
<b>LINK ROAD BETWEEN 143 AND 145 BRYN AWELON:-</b>	For its entire length
<b>LINK ROAD FROM BRYN AWELON TO PEN Y MAES:-</b>	For its entire length
<b>LINTHORPE CLOSE:-</b>	For its entire length
<b>LINTHORPE GARDENS:-</b>	For its entire length
<b>LINTHORPE ROAD:-</b>	For its entire length
<b>LLWYN LLUS:-</b>	For its entire length
<b>LLYS BERLLAN:-</b>	For its entire length
<b>LLYS HAMPSON:-</b>	For its entire length
<b>LLYS MAI:-</b>	For its entire length
<b>LLYS TY COED:-</b>	For its entire length
<b>LYME GROVE:-</b>	For its entire length
<b>MAELOR CLOSE:-</b>	For its entire length
<b>MANOR DRIVE:-</b>	For its entire length
<b>MAPLE GROVE:-</b>	For its entire length
<b>MARBURY AVENUE:-</b>	For its entire length
<b>MAXWELL CLOSE:-</b>	For its entire length
<b>MAYFIELD DRIVE:-</b>	For its entire length
<b>MEGS LANE:-</b>	For its entire length
<b>MELBOURNE ROAD:-</b>	For its entire length
<b>MIDDLE COMMON LANE:-</b>	For its entire length
<b>MILLSTONE COURT:-</b>	For its entire length
<b>MINERS WAY:-</b>	For its entire length
<b>MOEL VIEW ROAD:-</b>	For its entire length
<b>MOLD ROAD:-</b>	For its entire length
<b>MOLD ROAD SERVICE ROAD OFF BOD OFFA DRIVE:-</b>	For its entire length
<b>MONZA CLOSE:-</b>	For its entire length
<b>MOOREFIELDS:-</b>	For its entire length
<b>MOUNTAIN CLOSE:-</b>	For its entire length
<b>MUIRFIELD ROAD:-</b>	For its entire length

<b>MYRTLE ROAD:-</b>	For its entire length
<b>NANT GLYN:-</b>	For its entire length
<b>NANT MAWR COURT:-</b>	For its entire length
<b>NANT MAWR CRESCENT:-</b>	For its entire length
<b>NANT MAWR ROAD:-</b>	For its entire length
<b>NANT VIEW COURT:-</b>	For its entire length
<b>NEW MOUNT:-</b>	For its entire length
<b>NEWTORN PLACE:-</b>	For its entire length
<b>OAK DRIVE:-</b>	For its entire length
<b>OAK TREE CLOSE:-</b>	For its entire length
<b>OAKFIELD ROAD:-</b>	For its entire length
<b>OCHR Y WAEN:-</b>	For its entire length
<b>OLD BANK LANE:-</b>	For its entire length
<b>OLD BRUNSWICK:-</b>	For its entire length
<b>ORCHARD CLOSE:-</b>	For its entire length
<b>OVERLEIGH DRIVE:-</b>	For its entire length
<b>OVERTON CLOSE:-</b>	For its entire length
<b>PADESWOOD COURT:-</b>	For its entire length
<b>PADESWOOD ROAD NORTH:-</b>	For its entire length
<b>PADESWOOD ROAD SOUTH:</b>	From its junction with Precinct Way, to a point 87 metres south of its junction with Megs Lane.
<b>PANT Y FOWNOG DRIVE:-</b>	For its entire length
<b>PARK ROAD:-</b>	For its entire length
<b>PARK WALK:-</b>	For its entire length
<b>PARKSIDE:-</b>	For its entire length
<b>PEMBA DRIVE:-</b>	For its entire length
<b>PEN Y MAES:-</b>	For its entire length
<b>PENLEY ROAD:-</b>	For its entire length
<b>PENTRE LANE:-</b>	For its entire length
<b>POTTERS WAY:-</b>	For its entire length
<b>POTTERSWHEEL CLOSE:-</b>	For its entire length
<b>POWELL ROAD:-</b>	For its entire length
<b>POWYS CLOSE:-</b>	For its entire length
<b>PREN HILL:-</b>	For its entire length
<b>PRINCE OF WALES COURT:-</b>	For its entire length
<b>PRINCESS AVENUE:-</b>	For its entire length
<b>PRINCESS COURT:-</b>	For its entire length
<b>QUARRY BANK:-</b>	For its entire length
<b>QUEENS DRIVE:-</b>	For its entire length
<b>RED ROAD:-</b>	For its entire length
<b>RHODFA PALIN:-</b>	For its entire length
<b>RHUDDLAN ROAD:-</b>	For its entire length
<b>ROMAN WAY:-</b>	For its entire length
<b>ROWAN CLOSE:-</b>	For its entire length
<b>RUSTIC CLOSE:-</b>	For its entire length
<b>RUTHIN CLOSE:-</b>	For its entire length
<b>RYDAL DRIVE:-</b>	For its entire length
<b>SELSDON CLOSE:-</b>	For its entire length

<b>SILVERSTONE DRIVE:-</b>	For its entire length
<b>SOUTH FIELDS CLOSE:-</b>	For its entire length
<b>SOUTH VIEW:-</b>	For its entire length
<b>SOUTHSIDE:-</b>	For its entire length
<b>SPON GREEN:-</b>	For its entire length
<b>SPRINGFIELD DRIVE:-</b>	For its entire length
<b>ST ANDREWS DRIVE:-</b>	For its entire length
<b>ST DAVIDS CLOSE:-</b>	For its entire length
<b>ST JOHNS CLOSE:-</b>	For its entire length
<b>ST MELLORS ROAD:-</b>	For its entire length
<b>STANLEY ESTATE:-</b>	For its entire length
<b>STANLEY ROAD:-</b>	For its entire length
<b>SUNNINGDALE:-</b>	For its entire length
<b>SWAIN AVENUE:-</b>	For its entire length
<b>TABERNACLE STREET:-</b>	For its entire length
<b>TAN Y BRYN:-</b>	For its entire length
<b>TERRACOTTA WAY:-</b>	For its entire length
<b>TERRIG CRESCENT:-</b>	For its entire length
<b>THE BRACKENS:-</b>	For its entire length
<b>THE HOLLIES:-</b>	For its entire length
<b>THE OLD HALL:-</b>	For its entire length
<b>THE PRECINCT WAY:-</b>	For its entire length
<b>THE SIDINGS:-</b>	For its entire length
<b>TILERS CLOSE:-</b>	For its entire length
<b>TRAM LANE:-</b>	For its entire length
<b>TRAM ROAD:-</b>	For its entire length
<b>TRYFAN COURT:-</b>	For its entire length
<b>ULLSWATER ROAD:-</b>	For its entire length
<b>UNADOPTED ACCESS OFF KNOWLE LANE:</b>	For its entire length
<b>UNADOPTED ACCESS TO ROSE MOUNT:-</b>	For its entire length
<b>UNADOPTED ACCESS TO SOMMERFIELD:-</b>	For its entire length
<b>VICTORIA AVENUE:-</b>	For its entire length
<b>VICTORIA COURT:-</b>	For its entire length
<b>VICTORIA ROAD:-</b>	For its entire length
<b>WATTS COURT:-</b>	For its entire length
<b>WELL STREET:-</b>	For its entire length
<b>WENTWORTH CLOSE:-</b>	For its entire length
<b>WEST COURT:-</b>	For its entire length
<b>WEST VIEW:-</b>	For its entire length
<b>WESTBOURNE CRESCENT:-</b>	For its entire length
<b>WESTBROOK DRIVE:-</b>	For its entire length
<b>WESTBURY DRIVE:-</b>	For its entire length
<b>WHEATLEY COURT:-</b>	For its entire length
<b>WILKINSON COURT:-</b>	For its entire length
<b>WILLOW CLOSE:-</b>	For its entire length
<b>WILLOW GROVE:-</b>	For its entire length
<b>WINDMILL CLOSE:</b>	For its entire length
<b>WINDMILL ROAD:</b>	For its entire length



**SCHEDULE 2**  
**20MPH Speed Limit**  
**Mynydd Isa**

<b>ASH GROVE: -</b>	For its entire length
<b>ALYNDALE AVENUE: -</b>	For its entire length
<b>BRYN ROAD: -</b>	For its entire length
<b>ACCESS TO INFANTS SCHOOL OFF</b>	
<b>BEECH GROVE: -</b>	For its entire length
<b>BRON YR EGLWYS: -</b>	For its entire length
<b>BRYAN GROVE: -</b>	For its entire length
<b>BRYN CLWYD: -</b>	For its entire length
<b>BRYN DERWEN: -</b>	For its entire length
<b>BRYN OFFA: -</b>	For its entire length
<b>BRYN Y BAAL ROAD:-</b>	From Chambers Lane, to a point 53 metres from its junction with Yr Ydlan in a North Westerly direction.
<b>BOD OFFA LANE: -</b>	For its entire length
<b>C114: -</b>	For its entire length
<b>CARTON ROAD: -</b>	For its entire length
<b>CHAMBERS LANE:-</b>	From a point 39 metres South of Mercia drive to Bryn-y-Baal Road
<b>CLWYD AVENUE: -</b>	For its entire length
<b>COLLIERS LANE: -</b>	For its entire length
<b>CRUD Y GWYNT:-</b>	For its entire length
<b>CWM CLOSE: -</b>	For its entire length
<b>EAST CLOSE: -</b>	For its entire length
<b>ELLESMERE ROAD: -</b>	For its entire length
<b>ELM WALK: -</b>	For its entire length
<b>ENGLEFIELD CRESCENT: -</b>	For its entire length
<b>ERW FACH: -</b>	For its entire length
<b>ERW GOED: -</b>	For its entire length
<b>FFORDD BRIGOG:-</b>	For its entire length
<b>FFORDD FER:-</b>	For its entire length
<b>FFORDD OFFA: -</b>	For its entire length
<b>GARDD EIRLYS: -</b>	For its entire length
<b>GRAYS ROAD:-</b>	For its entire length
<b>HIGHFIELD AVENUE:-</b>	For its entire length
<b>LLWYN DERW: -</b>	For its entire length
<b>LLYS ARGOED: -</b>	For its entire length
<b>LLYS DEDWYDD: -</b>	For its entire length
<b>LLYS FAMMAU: -</b>	For its entire length
<b>LLYS WYLFA: -</b>	For its entire length
<b>MERCIA DRIVE: -</b>	For its entire length
<b>MOEL GANOL: -</b>	For its entire length
<b>MOEL GRON: -</b>	For its entire length
<b>MOEL VIEW ROAD: -</b>	For its entire length

**MOLD ROAD SERVICE ROAD OFF**

<b>WYLFA AVENUE: -</b>	For its entire length
<b>MOLD ROAD SERVICE ROAD OFF ALYNDALE AVENUE:-</b>	For its entire length
<b>MOLD ROAD SERVICE ROAD OFF MERCIA DRIVE: -</b>	For its entire length
<b>MOLD ROAD SERVICE ROAD OFF PARK AVENUE: -</b>	For its entire length
<b>MOUNT CLOSE: -</b>	For its entire length
<b>MOUNTAIN VIEW AVENUE: -</b>	For its entire length
<b>OVERDALE AVENUE: -</b>	For its entire length
<b>PEN Y LON: -</b>	For its entire length
<b>PEN Y MAES: -</b>	For its entire length
<b>PINE GROVE: -</b>	For its entire length
<b>PREN AVENUE: -</b>	For its entire length
<b>ROSE LANE: -</b>	For its entire length
<b>THE CEDARS: -</b>	For its entire length
<b>TIR WAT: -</b>	For its entire length
<b>TREM AFON: -</b>	For its entire length
<b>UWCH Y NANT:-</b>	For its entire length
<b>VALE DRIVE:-</b>	For its entire length
<b>WATS DYKE AVENUE: -</b>	For its entire length
<b>WEST VIEW DRIVE: -</b>	For its entire length
<b>WYLFA AVENUE: -</b>	For its entire length

**SCHEDULE 3**  
**20MPH Speed Limit**  
**New Brighton**

<b>ARGOED VIEW: -</b>	For its entire length
<b>ARGOED AVENUE: -</b>	For its entire length
<b>CLWYD CRESCENT: -</b>	For its entire length
<b>EAST VIEW: -</b>	For its entire length
<b>GOSMORE ROAD: -</b>	For its entire length
<b>HAZEL GROVE: -</b>	For its entire length
<b>LINDUM CLOSE: -</b>	For its entire length
<b>MOEL FAMMAU ROAD: -</b>	For its entire length
<b>MOOR CROFT: -</b>	For its entire length
<b>OAKFIELDS: -</b>	For its entire length

**SCHEDULE 4**  
**20MPH Speed Limit**  
**Alltami**

<b>FFORDD BRANNAN: -</b>	For its entire length
<b>FFORDD ROWLANDS: -</b>	For its entire length

<b>CWRT RIGBY: -</b>	For its entire length
<b>CWRT NUTTALL: -</b>	For its entire length
<b>LON PRITCHARD: -</b>	For its entire length
<b>DAVISS COTTAGES UNADOPTED ACCESS: -</b>	For its entire length
<b>BRYN ROAD: -</b>	For its entire length
<b>FIELD FARM LANE: -</b>	For its entire length
<b>POPLARS CLOSE: -</b>	For its entire length
<b>ALDER CLOSE: -</b>	For its entire length
<b>C105: -</b>	For its entire length

**SCHEDULE 5**  
**20MPH Speed Limit**  
**Burntwood**

<b>DINGHOUSE PRIVATE ROAD: -</b>	For its entire length
<b>DINGHOUSE WOOD: -</b>	For its entire length
<b>DAULWYN ROAD: -</b>	For its entire length
<b>PEN Y COED ROAD: -</b>	For its entire length
<b>WOODCROFT: -</b>	For its entire length
<b>C136: -</b>	For its entire length
<b>WOODSIDE CLOSE: -</b>	For its entire length

**SCHEDULE 6**  
**20MPH Speed Limit**  
**Drury**

<b>ACCESS ROAD TO PROPERTIES 112 TO 126 DRURY LANE: -</b>	For its entire length
<b>BANK LANE: -</b>	For its entire length
<b>BEECH ROAD: -</b>	For its entire length
<b>BURNTWOOD COURT: -</b>	For its entire length
<b>BUNGALOW ACCESS ROAD OFF CLYDESDALE ROAD: -</b>	For its entire length
<b>FAIRFIELD ROAD: -</b>	For its entire length
<b>GLYNNE ARMS CLOSE: -</b>	For its entire length
<b>HAWARDEN DRIVE: -</b>	For its entire length
<b>LAKE COURT: -</b>	For its entire length
<b>MORNINGTON CRESCENT: -</b>	For its entire length
<b>MEADOW AVENUE: -</b>	For its entire length
<b>MOUNT PLEASANT ROAD: -</b>	For its entire length
<b>NEWTON DRIVE: -</b>	For its entire length
<b>OAKWOOD GROVE: -</b>	For its entire length
<b>PINEWOOD ROAD: -</b>	For its entire length
<b>PARK VIEW: -</b>	For its entire length
<b>ROSEWOOD GROVE: -</b>	For its entire length
<b>SILVERDALE AVENUE: -</b>	For its entire length

<b>THE BRAMBLES: -</b>	For its entire length
<b>WAVERLEY DRIVE: -</b>	For its entire length

**SCHEDULE 7**  
**20MPH Speed Limit**  
**Bryn Y Baal**

<b>ACCESS TO ARGOED HIGH SCHOOL OFF SNOWDEN AVENUE: -</b>	For its entire length
<b>ALWEN AVENUE: -</b>	For its entire length
<b>ARAN CLOSE: -</b>	For its entire length
<b>BERWYN CLOSE: -</b>	For its entire length
<b>BRYN ROAD SERVICE ROAD OFF LLEWELYN DRIVE: -</b>	For its entire length
<b>BRYN ROAD: -</b>	For its entire length
<b>BRYN Y BAAL ROAD: -</b>	For its entire length
<b>BRYN DERW FARM ACCESS LOOP: -</b>	For its entire length
<b>C114: -</b>	For its entire length
<b>CANOL Y BRYN: -</b>	For its entire length
<b>CHERRY DRIVE: -</b>	For its entire length
<b>CLEDWEN DRIVE: -</b>	For its entire length
<b>CLOS BRYN LLYN: -</b>	For its entire length
<b>CWRT LON FAMAU: -</b>	For its entire length
<b>DAFYDD CLOSE: -</b>	For its entire length
<b>DWYFOR AVENUE: -</b>	For its entire length
<b>ELWY CLOSE: -</b>	For its entire length
<b>FFORDD BRENIG: -</b>	For its entire length
<b>FFORDD BRYN GWYNANT: -</b>	For its entire length
<b>FFORDD OGWEN: -</b>	For its entire length
<b>HEOL FAMMAU: -</b>	For its entire length
<b>HILL VIEW: -</b>	For its entire length
<b>ISSA FARM COURTYARD:-</b>	For its entire length
<b>LLEWELYN DRIVE: -</b>	For its entire length
<b>LLWYNON CLOSE: -</b>	For its entire length
<b>LLYS Y GRAIG: -</b>	For its entire length
<b>LLYS GWYNANT: -</b>	For its entire length
<b>LLYS PENGARTH: -</b>	For its entire length
<b>MOELWYN CLOSE: -</b>	For its entire length
<b>PARC ISSA: -</b>	For its entire length
<b>PARK AVENUE: -</b>	For its entire length
<b>PEN Y GARREG CLOSE: -</b>	For its entire length
<b>ROCKCLIFFE: -</b>	For its entire length
<b>SNOWDON AVENUE: -</b>	For its entire length
<b>YR YDLAN: -</b>	For its entire length

**THE COMMON SEAL of FLINTSHIRE** )  
**COUNTY COUNCIL** was hereunto affixed this xxth )  
day of xxxxxxxx 20-- in the presence of :- )

**CHAIR**

**LEGAL SERVICES MANAGER**

**CHIEF OFFICER (GOVERNANCE)**

**THE FLINTSHIRE COUNTY COUNCIL**  
**(VARIOUS ROADS WITHIN BUCKLEY, MYNYDD ISA, DRURY, NEW BRIGHTON,**  
**BURNTWOOD, BRYN Y BAAL AND ALLTAMI, FLINTSHIRE)**  
**(20 mph Speed Limit) Order 202-**

**STATEMENT OF REASONS FOR PROPOSING TO MAKE THE ORDER**

The Welsh Government are to introduce a national default 20mph speed limit for residential restricted roads in Wales by August 2023.

In light of this, a bid was submitted to the Welsh Government and as such Flintshire County Council have been successful in obtaining funding to implement a mandatory 20mph Scheme across the inventory of residential roads within Buckley, Mynydd Isa, Drury, New Brighton, Bryn Y Baal, Burntwood, and Alltami, with the exception of the main distributor roads for which will remain at 30mph.

This scheme forms part of the first phase of implementation of a change in default speed limit to 20mph and will bring considerable benefits of improving road safety within the wider residential area. In addition the scheme will also act as an 'enabler' to both facilitate and compliment the implementation of key Active Travel infrastructure within the area, making it safer to walk and cycle within the town and villages.

The advantages to a reduction in speed limit include;

- Improving safety at schools and other locations with high pedestrian traffic
- Improving safety for pedestrians and cyclists
- Discouraging 'rat running' through residential streets
- Improve accessibility by reducing motor vehicle dominance along the highway

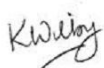
The measures come in response to the Public's request to improve walking and cycling infrastructure within the locality, whilst also greatly complimenting the Active Travel project scheduled to commence in Buckley later this year funded by Welsh Government (Transforming Towns).

Implementation of the wider proposals will greatly compliment the Councils aspiration for a low carbon integrated sustainable transport network across the County.

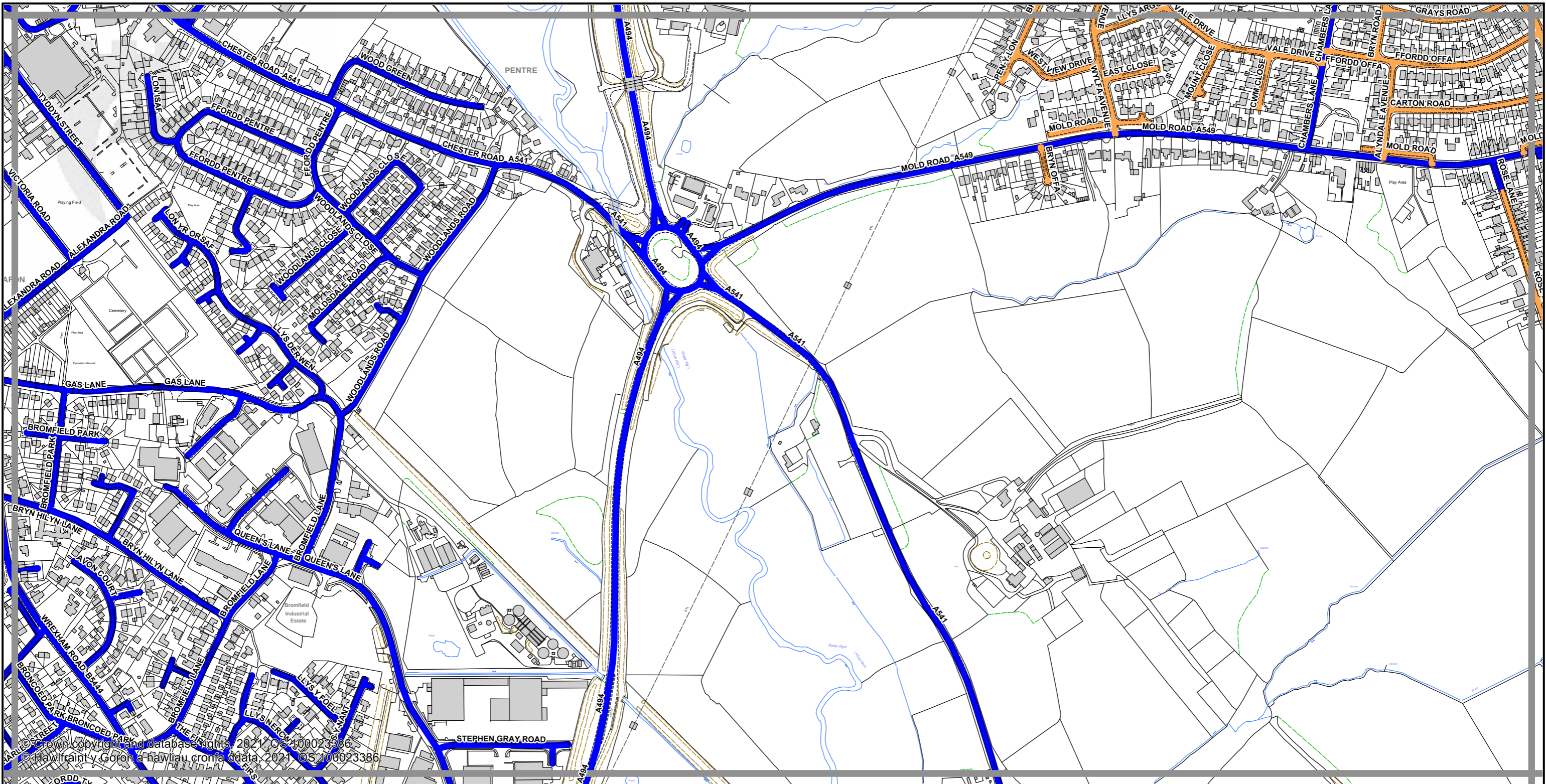
The Authority continues its responsibility to consider the provision of the convenient and safe movement of motor vehicles and other traffic, and the proposed measures are aimed at ensuring that danger is minimised to road users as well as improving the amenities of the locality.

The proposals are detailed in the Public Notice and are contained in the proposed Draft Order.

Dated this 15<sup>th</sup> of October 2021



Katie Wilby, Chief Officer (Streetscene & Transportation), County Hall, Mold,  
Flintshire CH7 6NF






© Crown copyright and database rights, 2021, OS 100023386  
 © Hawfrainlly Goron a hawliau cronfa ddata, 2021, OS 100023386

**THE FLINTSHIRE COUNTY COUNCIL**  
 (VARIOUS ROADS WITHIN BUCKLEY, MYNYDD ISA, DRURY, NEW  
 BRIGHTON, BURNTWOOD, BRYN Y BAAL AND ALLTAMI, FLINTSHIRE)  
 (20 mph Speed Limit) Order 202-

**Gorchymyn CYNGOR SIR Y FFLINT**  
 (AMRYW O FFYRDD YM BWCLE, MYNYDD ISA, DRURY, NEW  
 BRIGHTON, BURNTWOOD, BRYN Y BAAL A ALLTAMI, SIR Y FFLINT)  
 202- (Terfyn Cyflymder 20 mya)

**Legend / Eglurhad**

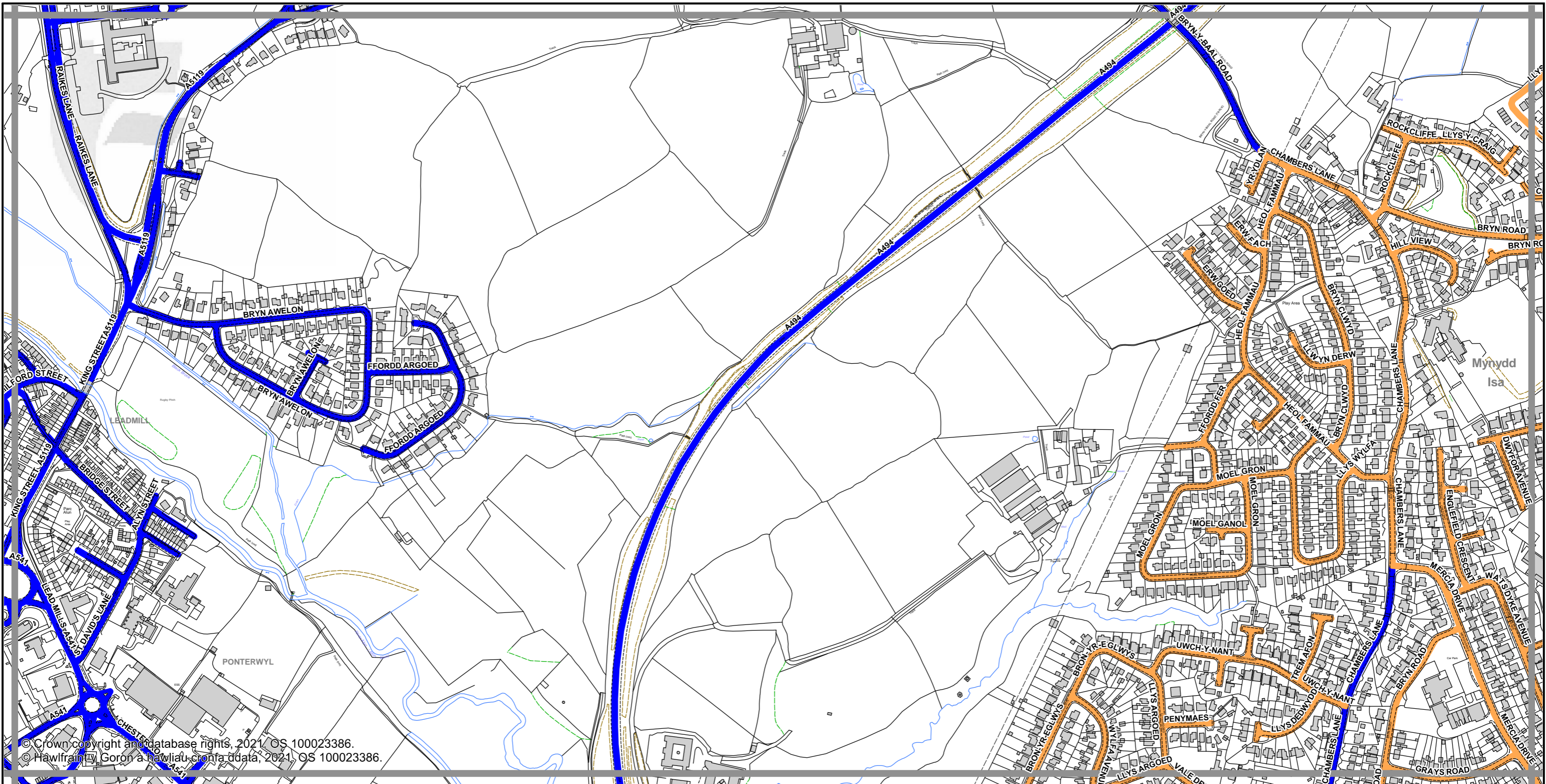
-  20 mph / mya
-  Roads subject to separate Orders  
Ffyrdd sy'n destun Gorchmynion ar wahân
-  County Boundary / Ffin y Sir



1:5000 Scale at A3  
 1:5000 Graddfa ar A3

**Sheet**  
**J11**  
**Dalen**

**Sheet Revision Number:**  
 Rhif Adolgiad Y Ddalen: **1**  
**Sheet Active from:**  
 Dalen yn weithredol o: **00/00/0000**






© Crown copyright and database rights, 2021, OS 100023386.  
 © Hawlfraim y Goron a hawliau cronfa ddata, 2021, OS 100023386.

**THE FLINTSHIRE COUNTY COUNCIL**  
 (VARIOUS ROADS WITHIN BUCKLEY, MYNYDD ISA, DRURY, NEW BRIGHTON, BURNTWOOD, BRYN Y BAAL AND ALLTAMI, FLINTSHIRE)  
 (20 mph Speed Limit) Order 202-

**Gorchymyn CYNGOR SIR Y FFLINT**  
 (AMRYW O FFYRDD YM BWCLE, MYNYDD ISA, DRURY, NEW BRIGHTON, BURNTWOOD, BRYN Y BAAL A ALLTAMI, SIR Y FFLINT)  
 202- (Terfyn Cyflymder 20 mya)

**Legend / Eglurhad**

-  20 mph / mya
-  Roads subject to separate Orders  
Ffyrdd sy'n destun Gorchmynion ar wahân
-  County Boundary / Ffin y Sir

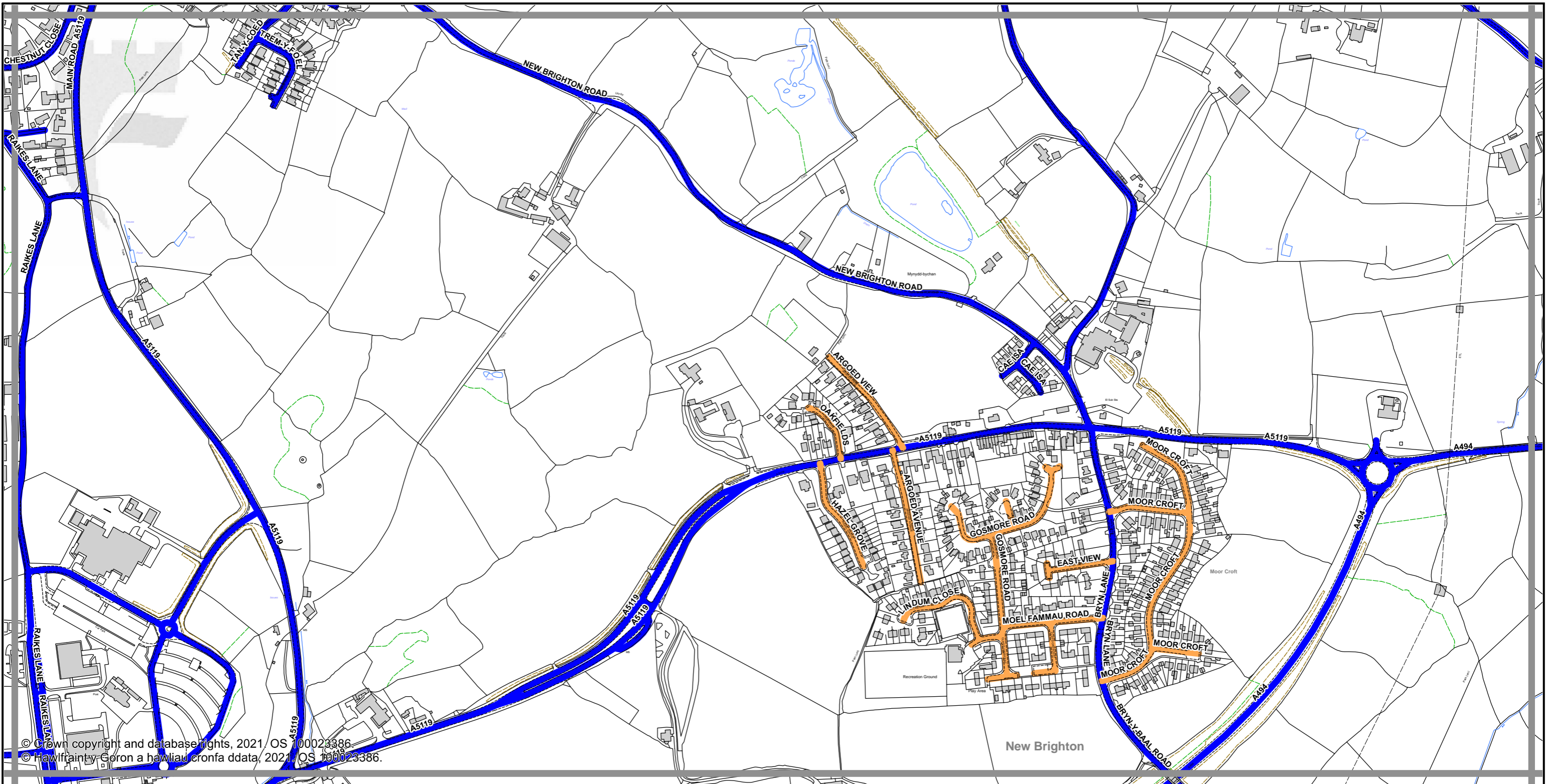


1:5000 Scale at A3  
 1:5000 Graddfa ar A3

**Sheet**  
**J12**  
**Dalen**

**Sheet Revision Number:**  
**Rhif Adolgiad Y Ddalen:** **1**  
**Sheet Active from:**  
**Dalen yn weithredol o:** **00/00/0000**








© Crown copyright and database rights, 2021, OS 100023386.  
 © Hawlfraint y Coron a hawliau cronfa ddata, 2021, OS 100023386.

**THE FLINTSHIRE COUNTY COUNCIL**  
 (VARIOUS ROADS WITHIN BUCKLEY, MYNYDD ISA, DRURY, NEW BRIGHTON, BURNTWOOD, BRYN Y BAAL AND ALLTAMI, FLINTSHIRE)  
 (20 mph Speed Limit) Order 202-

**Gorchymyn CYNGOR SIR Y FFLINT**  
 (AMRYW O FFYRDD YM BWCLE, MYNYDD ISA, DRURY, NEW BRIGHTON, BURNTWOOD, BRYN Y BAAL A ALLTAMI, SIR Y FFLINT)  
 202- (Terfyn Cyflymder 20 mya)

**Legend / Eglurhad**

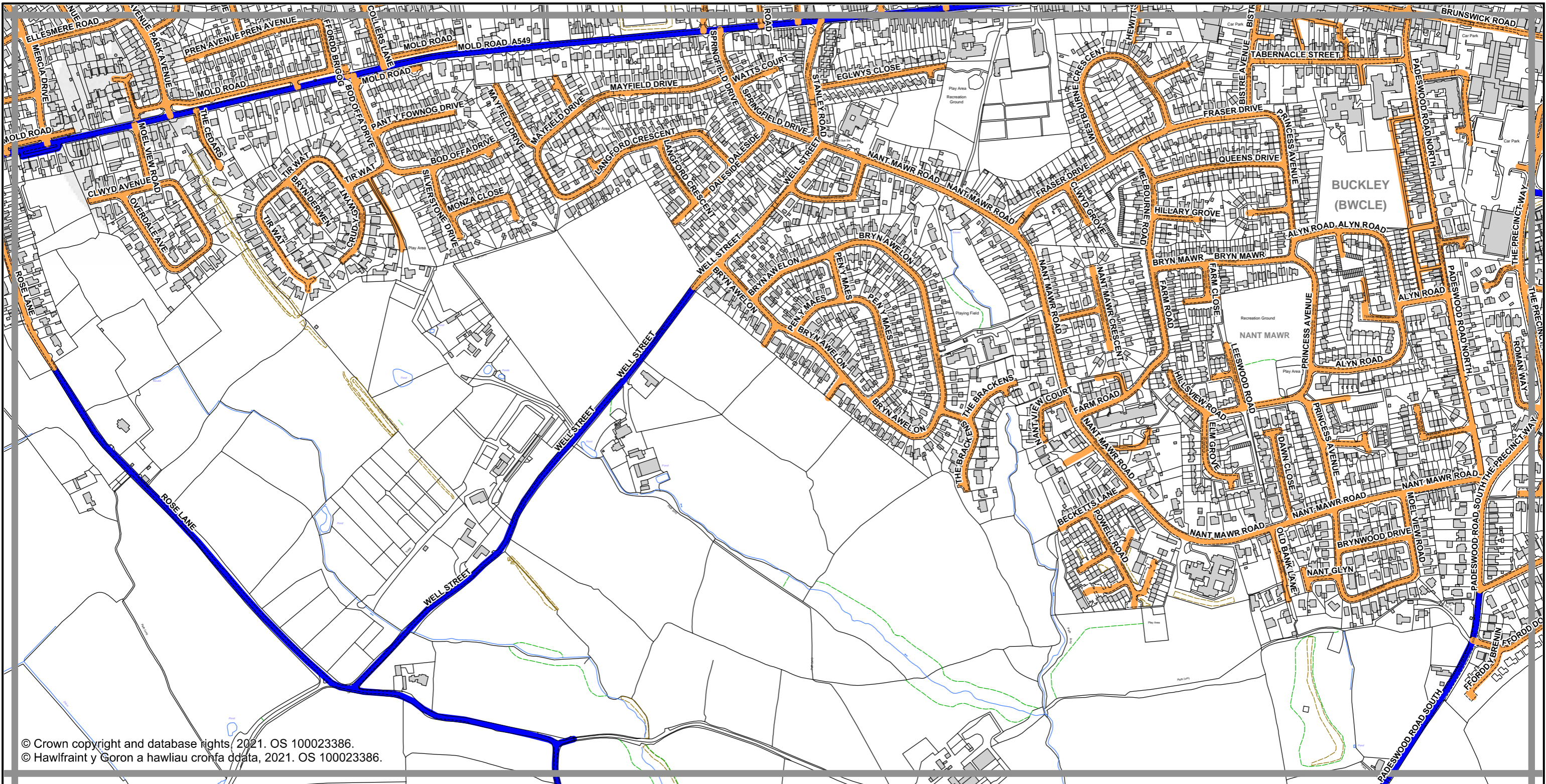
-  20 mph / mya
-  Roads subject to separate Orders  
Ffyrdd sy'n destun Gorchmynion ar wahân
-  County Boundary / Ffin y Sir



1:5000 Scale at A3  
 1:5000 Graddfa ar A3

**Sheet**  
**J13**  
**Dalen**

**Sheet Revision Number:**  
 Rhif Adolgiad Y Ddalen: **1**  
**Sheet Active from:**  
 Dalen yn weithredol o: **00/00/0000**






© Crown copyright and database rights, 2021. OS 100023386.  
 © Hawfrant y Goron a hawliau cronfa ddata, 2021. OS 100023386.

**THE FLINTSHIRE COUNTY COUNCIL**  
 (VARIOUS ROADS WITHIN BUCKLEY, MYNYDD ISA, DRURY, NEW BRIGHTON, BURNTWOOD, BRYN Y BAAL AND ALLTAMI, FLINTSHIRE)  
 (20 mph Speed Limit) Order 202-

**Gorchymyn CYNGOR SIR Y FFLINT**  
 (AMRYW O FFYRDD YM BWCLE, MYNYDD ISA, DRURY, NEW BRIGHTON, BURNTWOOD, BRYN Y BAAL A ALLTAMI, SIR Y FFLINT)  
 202- (Terfyn Cyflymder 20 mya)

**Legend / Eglurhad**

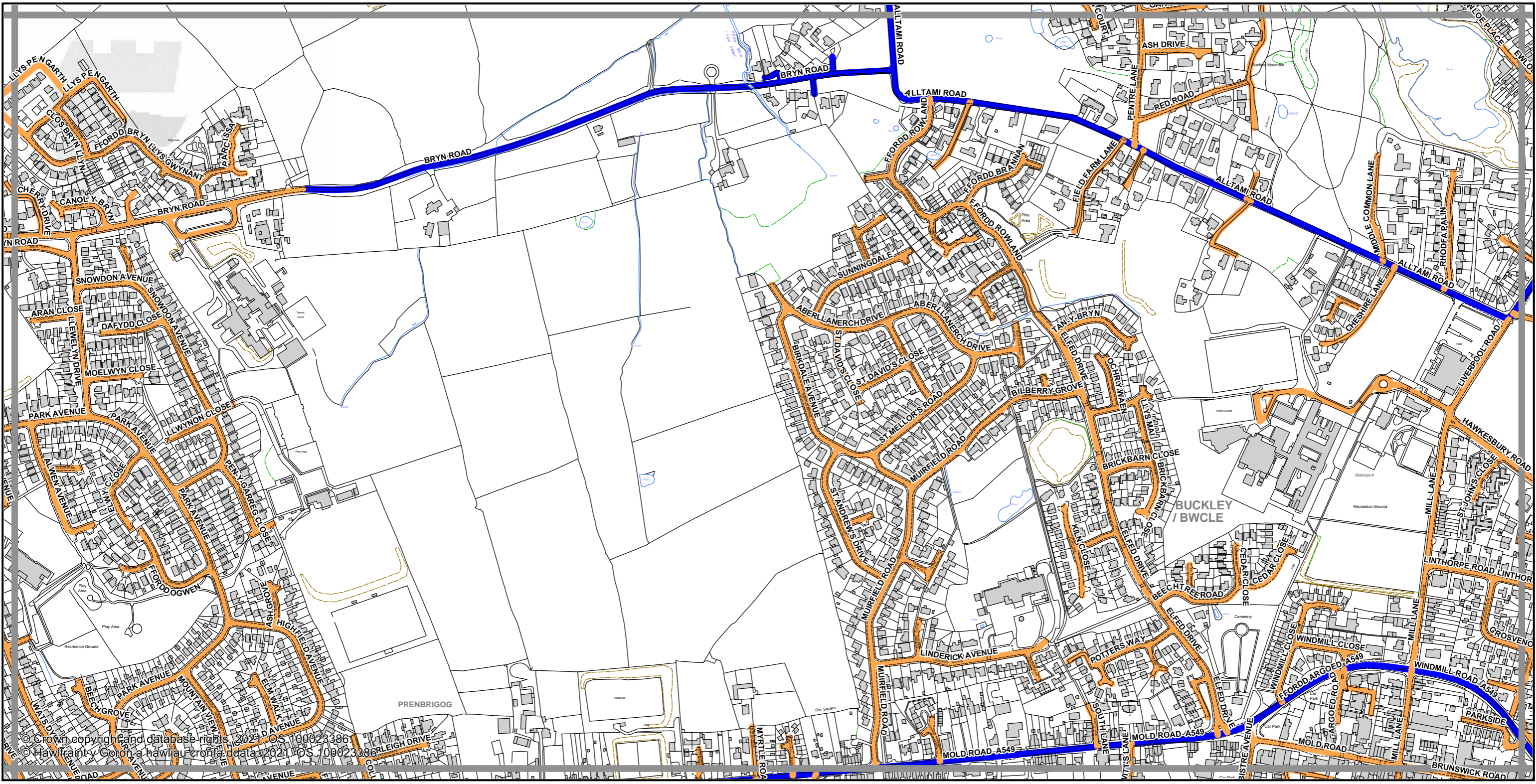
-  20 mph / mya
-  Roads subject to separate Orders  
Ffyrdd sy'n destun Gorchmynion ar wahân
-  County Boundary / Ffin y Sir



1:5000 Scale at A3  
 1:5000 Graddfa ar A3

**Sheet**  
**K11**  
**Dalen**

**Sheet Revision Number:**  
**Rhif Adolgiad Y Ddalen:** **1**  
**Sheet Active from:**  
**Dalen yn weithredol o:** **00/00/0000**






© Crown copyright and database rights, 2024. OS 1000233861  
 © Hawlfraint y Goron a hawliau cronfa ddata, 2024. OS 1000233861

**THE FLINTSHIRE COUNTY COUNCIL**  
 (VARIOUS ROADS WITHIN BUCKLEY, MYNYDD ISA, DRURY, NEW  
 BRIGHTON, BURNTWOOD, BRYN Y BAAL AND ALLTAMI, FLINTSHIRE)  
 (20 mph Speed Limit) Order 202-

**Gorchymyn CYNGOR SIR Y FFLINT**  
 (AMRYW O FFYRDD YM BWCLE, MYNYDD ISA, DRURY, NEW  
 BRIGHTON, BURNTWOOD, BRYN Y BAAL A ALLTAMI, SIR Y FFLINT)  
 202- (Terfyn Cyflymder 20 mya)

**Legend / Eglurhad**

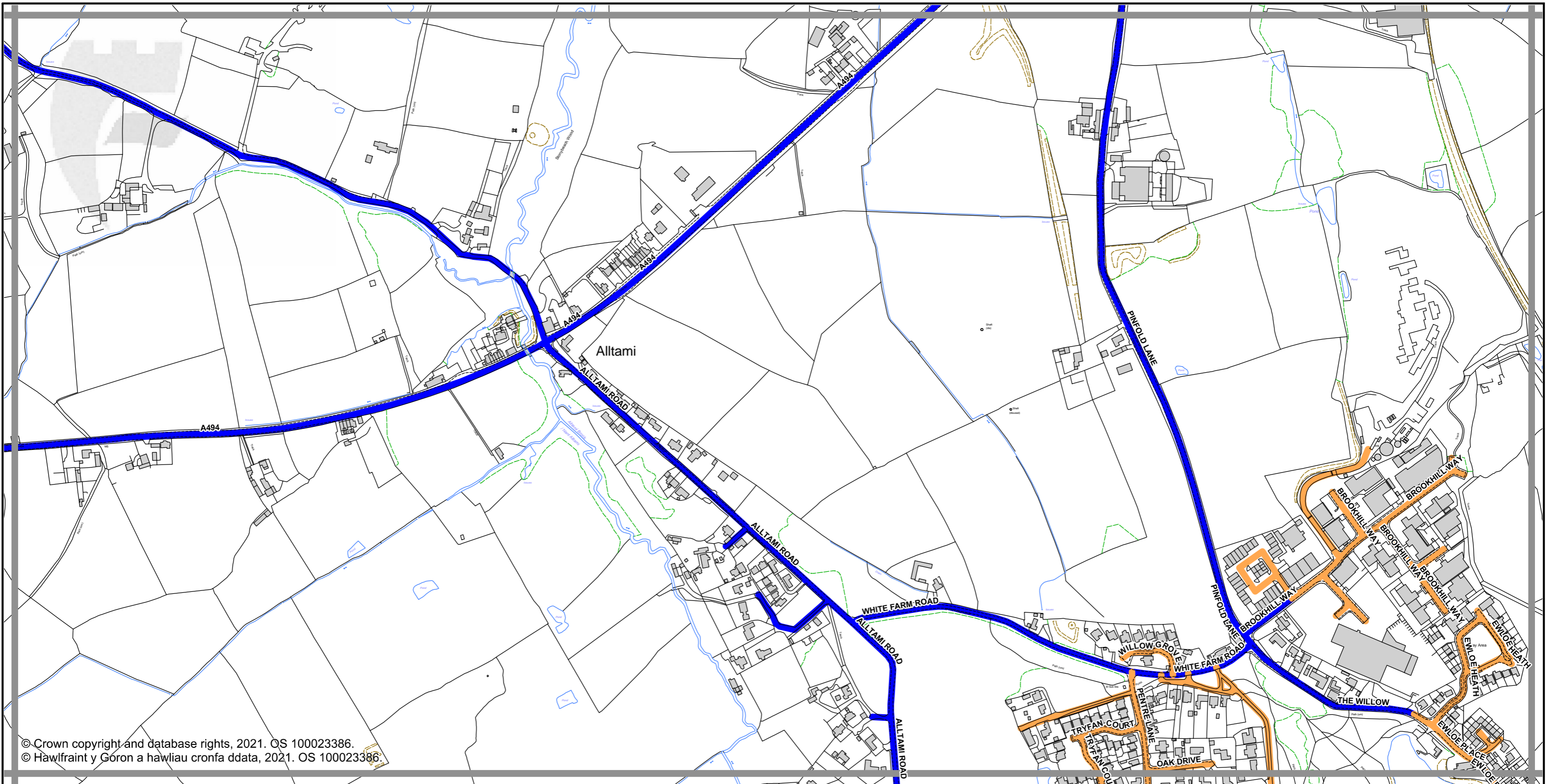
-  20 mph / mya
-  Roads subject to separate Orders  
Ffyrdd sy'n destun Gorchmynion ar wahân
-  County Boundary / Ffin y Sir



1:5000 Scale at A3  
 1:5000 Graddfa ar A3

**Sheet**  
**K12**  
**Dalen**

**Sheet Revision Number:**  
**Rhif Adolgiad Y Ddalen:** **1**  
**Sheet Active from:**  
**Dalen yn weithredol o:** **00/00/0000**






© Crown copyright and database rights, 2021. OS 100023386.  
 © Hawlfraint y Goron a hawliau cronfa ddata, 2021. OS 100023386.

**THE FLINTSHIRE COUNTY COUNCIL**  
 (VARIOUS ROADS WITHIN BUCKLEY, MYNYDD ISA, DRURY, NEW BRIGHTON, BURNTWOOD, BRYN Y BAAL AND ALLTAMI, FLINTSHIRE)  
 (20 mph Speed Limit) Order 202-

**Gorchymyn CYNGOR SIR Y FFLINT**  
 (AMRYW O FFYRDD YM BWCLE, MYNYDD ISA, DRURY, NEW BRIGHTON, BURNTWOOD, BRYN Y BAAL A ALLTAMI, SIR Y FFLINT)  
 202- (Terfyn Cyflymder 20 mya)

**Legend / Eglurhad**

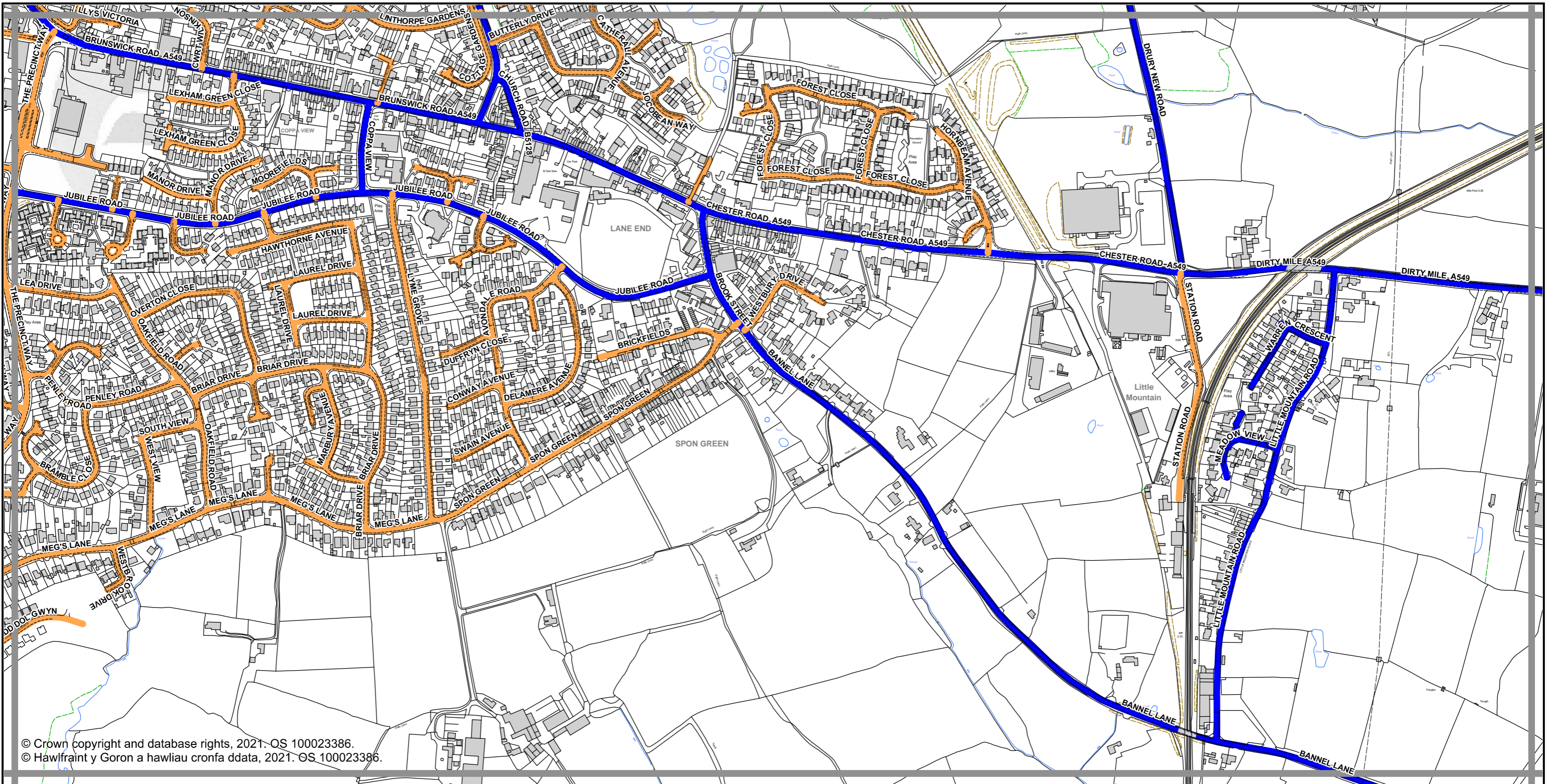
-  20 mph / mya
-  Roads subject to separate Orders  
Ffyrdd sy'n destun Gorchmynion ar wahân
-  County Boundary / Ffin y Sir



1:5000 Scale at A3  
 1:5000 Graddfa ar A3

**Sheet**  
**K13**  
**Dalen**

**Sheet Revision Number:**  
**Rhif Adolgiad Y Ddalen:** **1**  
**Sheet Active from:**  
**Dalen yn weithredol o:** **00/00/0000**






© Crown copyright and database rights, 2021. OS 100023386.  
 © Hawlfraint y Goron a hawliau cronfa ddata, 2021. OS 100023386.

**THE FLINTSHIRE COUNTY COUNCIL**  
**(VARIOUS ROADS WITHIN BUCKLEY, MYNYDD ISA, DRURY, NEW BRIGHTON, BURNTWOOD, BRYN Y BAAL AND ALLTAMI, FLINTSHIRE)**  
**(20 mph Speed Limit) Order 202-**

**Gorchymyn CYNGOR SIR Y FFLINT**  
**(AMRYW O FFYRDD YM BWCLE, MYNYDD ISA, DRURY, NEW BRIGHTON, BURNTWOOD, BRYN Y BAAL A ALLTAMI, SIR Y FFLINT)**  
**202- (Terfyn Cyflymder 20 mya)**

**Legend / Eglurhad**

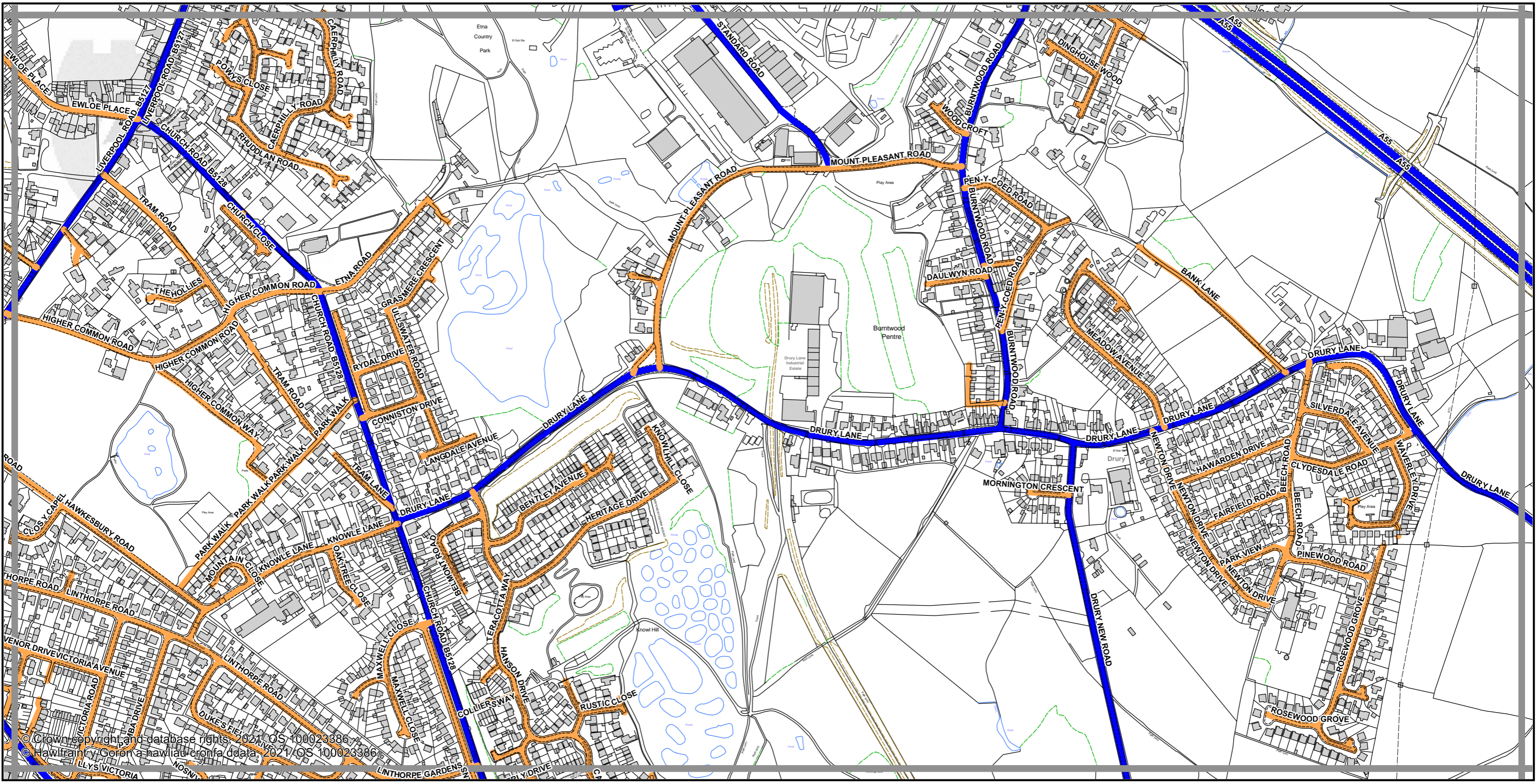
-  20 mph / mya
-  Roads subject to separate Orders  
Ffyrrd sy'n destun Gorchmynion ar wahân
-  County Boundary / Ffin y Sir



1:5000 Scale at A3  
 1:5000 Graddfa ar A3

**Sheet**  
**L11**  
**Dalen**




**Sheet Revision Number:**  
**Rhif Adolgiad Y Ddalen: 1**  
**Sheet Active from:**  
**Dalen yn weithredol o: 00/00/0000**



**THE FLINTSHIRE COUNTY COUNCIL**  
**(VARIOUS ROADS WITHIN BUCKLEY, MYNYDD ISA, DRURY, NEW BRIGHTON, BURNTWOOD, BRYN Y BAAL AND ALLTAMI, FLINTSHIRE)**  
**(20 mph Speed Limit) Order 202-**

**Gorchymyn CYNGOR SIR Y FFLINT**  
**(AMRYW O FFYRDD YM BWCLE, MYNYDD ISA, DRURY, NEW BRIGHTON, BURNTWOOD, BRYN Y BAAL A ALLTAMI, SIR Y FFLINT)**  
**202- (Terfyn Cyflymder 20 mya)**

**Legend / Eglurhad**

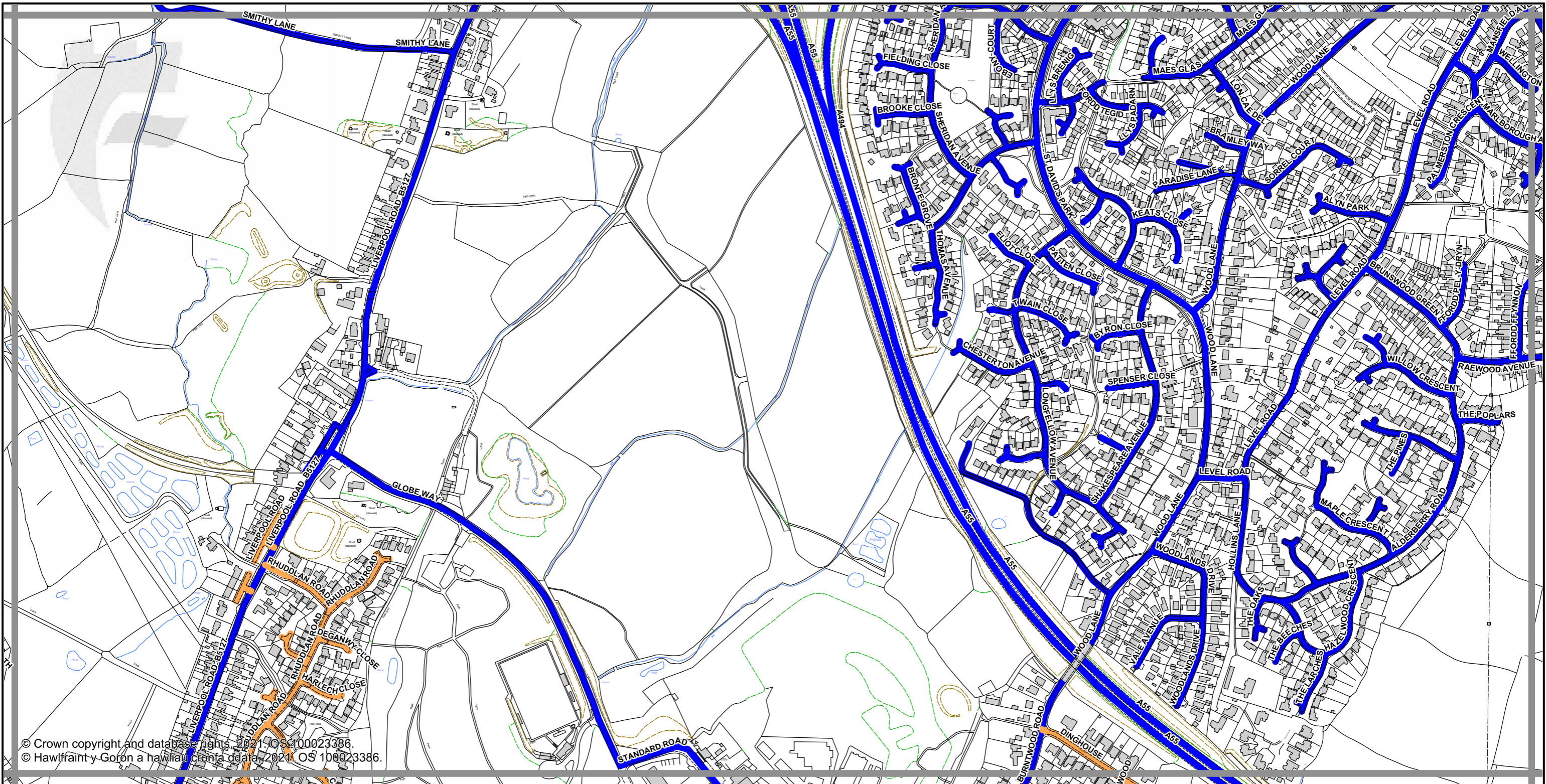
-  20 mph / mya
-  Roads subject to separate Orders  
Ffyrdd sy'n destun Gorchmynion ar wahân
-  County Boundary / Ffin y Sir



1:5000 Scale at A3  
 1:5000 Graddfa ar A3

**Sheet**  
**L12**  
**Dalen**

**Sheet Revision Number:**  
**Rhif Adolgiad Y Ddalen: 1**  
**Sheet Active from:**  
**Dalen yn weithredol o: 00/00/0000**






© Crown copyright and database rights, 2021, OS 100023386.  
 © Hawlfraint y Goron a hawliau cronfa ddata, 2021, OS 100023386.

**THE FLINTSHIRE COUNTY COUNCIL**  
 (VARIOUS ROADS WITHIN BUCKLEY, MYNYDD ISA, DRURY, NEW  
 BRIGHTON, BURNTWOOD, BRYN Y BAAL AND ALLTAMI, FLINTSHIRE)  
 (20 mph Speed Limit) Order 202-

**Gorchymyn CYNGOR SIR Y FFLINT**  
 (AMRYW O FFYRDD YM BWCLE, MYNYDD ISA, DRURY, NEW  
 BRIGHTON, BURNTWOOD, BRYN Y BAAL A ALLTAMI, SIR Y FFLINT)  
 202- (Terfyn Cyflymder 20 mya)

**Legend / Eglurhad**

-  20 mph / mya
-  Roads subject to separate Orders  
Ffyrdd sy'n destun Gorchmynion ar wahân
-  County Boundary / Ffin y Sir



1:5000 Scale at A3  
 1:5000 Graddfa ar A3

**Sheet**  
**L13**  
**Dalen**

**Sheet Revision Number:**  
**Rhif Adolgiad Y Ddalen:** **1**  
**Sheet Active from:**  
**Dalen yn weithredol o:** **00/00/0000**