

NOTICE OF MAKING

THE FLINTSHIRE COUNTY COUNCIL VARIOUS ROADS IN BUCKLEY, MYNYDD ISA, NEW BRIGHTON, ALLTAMI, DRURY, BRYN Y BAAL AND BURNTWOOD (20MPH SPEED LIMIT) (AMENDMENT NO. 01) ORDER 2022

Notice is hereby given that on the 19th January 2022, Flintshire County Council made an Order in exercise of its powers under Section 84 of the Road Traffic Regulation Act 1984 and Part IV of Schedule 9 to the Act and of all other enabling powers, the effect of which will be to amend The Flintshire County Council (Various Roads) (20mph, 30mph, 40mph, 50mph and National Speed Limits. Restricted and Derestricted Roads) Order 2021, so as to impose:

a) A speed limit of 20mph on:-

BUCKLEY

B5127 LIVERPOOL ROAD: From a point 42 metres south west of its junction with Alltami Road, to a point 181 metres north west of its junction with Smithy Lane.

SMITHY LANE: From its junction with the B5127 Liverpool Road, for a distance of 83 metres in a westerly direction.

EWLOE PLACE (THE WILLOW): From a point 19 metres North West of Ewloe Heath to a point 73 metres north west of its junction with Brookhill Way.

BROOK STREET: For its entire length

BANNEL LANE: From its junction with Brook Street, to a point 100 metres east of its junction with Little Mountain Road.

B5128 CHURCH ROAD: From its junction with the B5127 Liverpool Road to its junction with the A549, including the One Way Section.

COPPA VIEW: For its entire length

JUBILEE ROAD: For its entire length

DRURY NEW ROAD: For its entire length

GLOBE WAY: For its entire length

STANDARD ROAD: For its entire length

PADESWOOD ROAD SOUTH: From a point 87 metres south of its junction with Megs Lane, to a point 130 metres north of its junction with the A5118.

NEW BRIGHTON

NEW BRIGHTON ROAD: From its junction with the A5119, to a point 304 metres North West of its junction with Cae Isa.

CAE ISA: For its entire length

BRYN LANE: From its junction with the A5119 for its entire length

DRURY

DRURY LANE; From its junction with the B5128 Church Road, to a point 117 metres north west of its junction with Slack Lane.

BURNTWOOD

BURNTWOOD ROAD: From its junction with Drury Lane, to a point 50 metres north of its junction with Dinghouse Wood.

MYNYDD ISA

BRYN ROAD: From its junction with Chambers lane to its junction with Alltami Road

CHAMBERS LANE: From its junction with the A549 Mold Road, to a point 39 metres south of its junction with Mercia Drive.

BRYN Y BAAL

BRYN Y BAAL ROAD: For its entire length.

ALLTAMI

ALLTAMI ROAD: For its entire length

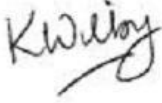
WHITE FARM ROAD: For its entire length

In all other respects the present provisions of The Flintshire County Council (Various Roads) (20mph, 30mph, 40mph, 50mph and National Speed Limits. Restricted and Derestricted Roads) Order 2021 will remain in force.

In the interests of safety during the COVID-19 Pandemic, should you wish to view a copy of this Notice, the Order which will come into operation on the 28th February 2022, plans showing the roads affected and a statement of the Council's reasons for the making of the Order it is advisable that you view them on our website at www.Flintshire.gov.uk > Resident > Roads,

Streets and Travel > Traffic Regulation Orders or you can request a copy of the documents by emailing Streetscene@flintshire.gov.uk or calling 01352701234.

Dated this Friday 21st day of January 2022.

A handwritten signature in black ink, appearing to read 'K Wilby', with a stylized flourish at the end.

Katie Wilby
Chief Officer (Streetscene & Transportation),
County Hall,
Mold,
Flintshire.
CH7 6NF

THE FLINTSHIRE COUNTY COUNCIL

VARIOUS ROADS IN BUCKLEY, MYNYDD ISA, NEW BRIGHTON,

ALLTAMI, DRURY, BRYN Y BAAL AND BURNTWOOD

(VARIOUS ROADS) (20MPH, 30MPH, 40MPH, 50MPH AND

NATIONAL SPEED LIMITS. RESTRICTED AND DERESTRICTED

ROADS)

(AMENDMENT NO. 01) ORDER 2022

**Katie Wilby,
Chief Officer (Streetscene & Transportation),
County Hall,
Mold,
Flintshire,
CH7 6NF**

THE FLINTSHIRE COUNTY COUNCIL

VARIOUS ROADS IN BUCKLEY, MYNYDD ISA, NEW BRIGHTON, ALLTAMI, DRURY, BRYN Y BAAL AND BURNTWOOD

(VARIOUS ROADS) (20MPH, 30MPH, 40MPH, 50MPH AND NATIONAL SPEED LIMITS.

RESTRICTED AND DERESTRICTED ROADS)

(AMENDMENT NO. 01) ORDER 2022

The Flintshire County Council (hereinafter referred to as “the Council”) in exercise of its powers under Section 84 and Part IV of Schedule 9 to the Road Traffic Regulation Act 1984 (hereinafter referred to as the “Act of 1984”) and all other enabling powers and after consultation with the Chief Officer of Police in accordance with Part III of Schedule 9 to the Act of 1984, hereby makes the following Order:

SECTION 1 – PRELIMINARY

Citation and commencement

1. This Order shall come into operation on the 28th February 2022 and may be cited as (THE FLINTSHIRE COUNTY COUNCIL VARIOUS ROADS IN BUCKLEY, MYNYDD ISA, NEW BRIGHTON, ALLTAMI, DRURY, BRYN Y BAAL AND BURNTWOOD. (VARIOUS ROADS) (20MPH, 30MPH, 40MPH, 50MPH AND NATIONAL SPEED LIMITS. RESTRICTED AND DERESTRICTED ROADS) (AMENDMENT NO. 01) ORDER 2022.

General Provisions

2. The Interpretation Act 1978 shall apply for the interpretation of this Order as it applies for the interpretation of an Act of Parliament.
3. In this Order, except where otherwise stated, any reference to a numbered Article or to the Schedule is a reference to the Article bearing that number and to the Schedule in this Order.
4. No person shall drive any motor vehicle at a speed exceeding 20 miles per hour on the roads specified in the Schedules to this Order.
5. With effect from the date set out in Article 1 above, Map Schedules J11, J12, J13, K10, K11, K12, K13, L11, L12, L13, L14 and M12, Sheet Revision No: 2 which are

incorporated in this Order, replaces Map Schedule J11, J12, J13, K10, K11, K12, K13, L11, L12, L13, L14 and M12, Sheet Revision 1, in The Flintshire County Council (Various Roads) (20mph, 30mph, 40mph, 50mph and National Speed Limits. Restricted and Derestricted Roads) Order 2021, in respect of the roads specified in the Schedules to this Order.

SCHEDULE 1
20 MPH
BUCKLEY

Road Name	Map Schedule	Sheet Revision
B5127 Liverpool Road	K12	2 (which revokes revision Sheet 1 from the 2021 Order)
	L12	2 (which revokes revision Sheet 1 from the 2021 Order)
	L13	2 (which revokes revision Sheet 1 from the 2021 Order)
	L14	2 (which revokes revision Sheet 1 from the 2021 Order)
B5128 Church Road	L11	2 (which revokes revision Sheet 1 from the 2021 Order)
	L12	
The Willow	K13	2 (which revokes revision Sheet 1 from the 2021 Order)
Coppa View	L11	2 (which revokes revision Sheet 1 from the 2021 Order)
Jubilee Road	L11	2 (which revokes revision Sheet 1 from the 2021 Order)
	K11	2 (which revokes revision Sheet 1 from the 2021 Order)
Bannel Lane	L11	2 (which revokes revision Sheet 1 from the 2021 Order)
Drury New Road	L11	2 (which revokes revision Sheet 1 from the 2021 Order)
	L12	2 (which revokes revision Sheet 1 from the 2021 Order)
Standard Road	L12	2 (which revokes revision Sheet 1 from the 2021 Order)
	L13	2 (which revokes revision Sheet 1 from the 2021 Order)
Globe Way	L13	2 (which revokes revision Sheet 1 from the 2021 Order)
Brook Street	L11	2 (which revokes revision Sheet 1 from the 2021 Order)
Smithy Lane	L13	2 (which revokes revision Sheet 1 from the 2021 Order)
Padeswood Road South	K10	2 (which revokes revision Sheet 1 from the 2021 Order)
	K11	2 (which revokes revision Sheet 1 from the 2021 Order)

SCHEDULE 2
20 MPH
DRURY

Road Name	Map Schedule	Sheet Revision
Drury Lane	L12	2 (which revokes revision Sheet 1 from the 2021 Order)
	M12	2 (which revokes revision Sheet 1 from the 2021 Order)

SCHEDULE 3
20 MPH
ALLTAMI

Road Name	Map Schedule	Sheet Revision
White Farm Road	K13	2 (which revokes revision Sheet 1 from the 2021 Order)
Alltami Road	K12	2 (which revokes revision Sheet 1 from the 2021 Order)
	K13	2 (which revokes revision Sheet 1 from the 2021 Order)

SCHEDULE 4
20 MPH
MYNYDD ISA

Road Name	Map Schedule	Sheet Revision
Chambers Lane	J11	2 (which revokes revision Sheet 1 from the 2021 Order)
	J12	2 (which revokes revision Sheet 1 from the 2021 Order)
Bryn Road	K12	2 (which revokes revision Sheet 1 from the 2021 Order)

SCHEDULE 5
20 MPH
NEW BRIGHTON

Road Name	Map Schedule	Sheet Revision
Bryn Lane	J13	2 (which revokes revision Sheet 1 from the 2021 Order)
New Brighton Road	J13	2 (which revokes revision Sheet 1 from the 2021 Order)
Cae Isa	J13	2 (which revokes revision Sheet 1 from the 2021 Order)


SCHEDULE 6
20 MPH
BRYN Y BAAL

Road Name	Map Schedule	Sheet Revision
Bryn Y Baal Road	J12	2 (which revokes revision Sheet 1 from the 2021 Order)
	J13	2 (which revokes revision Sheet 1 from the 2021 Order)

SCHEDULE 7
20 MPH
BURNTWOOD

Road Name	Map Schedule	Sheet Revision
Burntwood Road	L12	2 (which revokes revision Sheet 1 from the 2021 Order)
	L13	2 (which revokes revision Sheet 1 from the 2021 Order)

THE COMMON SEAL of)
FLINTSHIRE COUNTY COUNCIL)
was hereunto affixed)
this 19th day of January 2022)
in the presence of:-)



CHAIRMAN
LEGAL SERVICES MANAGER
CHIEF OFFICER GOVERNANCE

**THE FLINTSHIRE COUNTY COUNCIL
VARIOUS ROADS IN BUCKLEY, MYNYDD ISA, NEW BRIGHTON, ALLTAMI, DRURY,
BRYN Y BAAL AND BURNTWOOD
(20MPH SPEED LIMIT) ORDER 202-**

STATEMENT OF REASONS FOR PROPOSING TO MAKE THE ORDER

The Welsh Government are to introduce a national default 20mph speed limit for residential restricted roads in Wales by August 2023.

In light of this, a bid was submitted to the Welsh Government and as such Flintshire County Council have been successful in obtaining funding to implement a mandatory 20mph Scheme across the inventory of residential roads within Buckley, Mynydd Isa, Drury, New Brighton, Bryn Y Baal, Burntwood, and Alltami, with the exception of the main distributor roads for which will remain at 30mph.

This scheme forms part of the first phase of implementation of a change in default speed limit to 20mph and will bring considerable benefits of improving road safety within the wider residential area. In addition the scheme will also act as an 'enabler' to both facilitate and compliment the implementation of key Active Travel infrastructure within the area, making it safer to walk and cycle within the town and villages.

The advantages to a reduction in speed limit include;

- Improving safety at schools and other locations with high pedestrian traffic
- Improving safety for pedestrians and cyclists
- Discouraging 'rat running' through residential streets
- Improve accessibility by reducing motor vehicle dominance along the highway

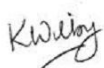
The measures come in response to the Public's request to improve walking and cycling infrastructure within the locality, whilst also greatly complimenting the Active Travel project scheduled to commence in Buckley later this year funded by Welsh Government (Transforming Towns).

Implementation of the wider proposals will greatly compliment the Councils aspiration for a low carbon integrated sustainable transport network across the County.

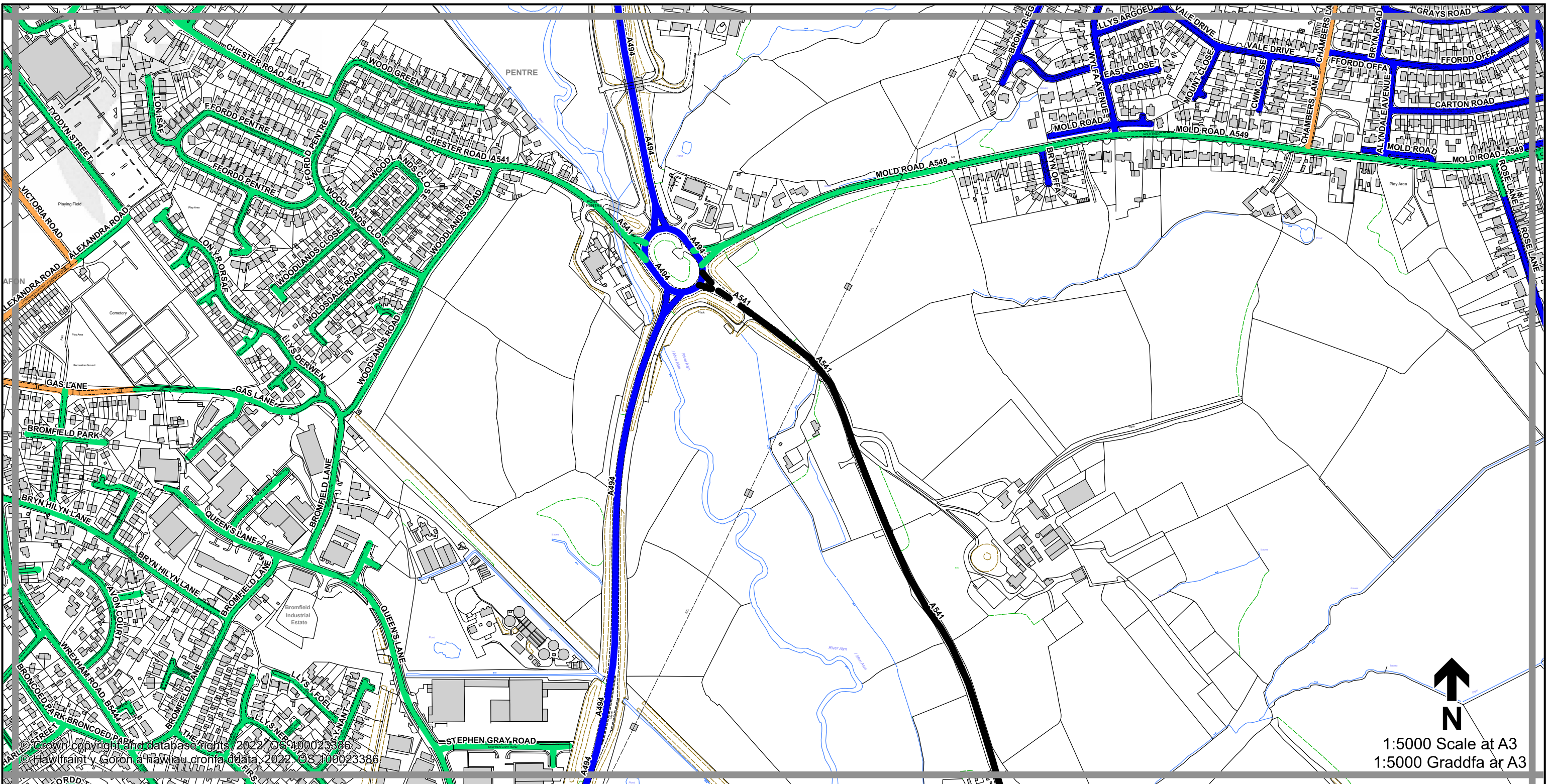
The Authority continues its responsibility to consider the provision of the convenient and safe movement of motor vehicles and other traffic, and the proposed measures are aimed at ensuring that danger is minimised to road users as well as improving the amenities of the locality.

The proposals are detailed in the Public Notice and are contained in the proposed Draft Order.

Dated this 17th of December 2021



Katie Wilby, Chief Officer (Streetscene & Transportation), County Hall, Mold,
Flintshire CH7 6NF



© Crown copyright and database rights, 2022. OS 100023386
 © Hawlfraint y Goron a hawliau cronfa ddata, 2022. OS 100023386

1:5000 Scale at A3
 1:5000 Graddfa ar A3

Legend / Eglurhad

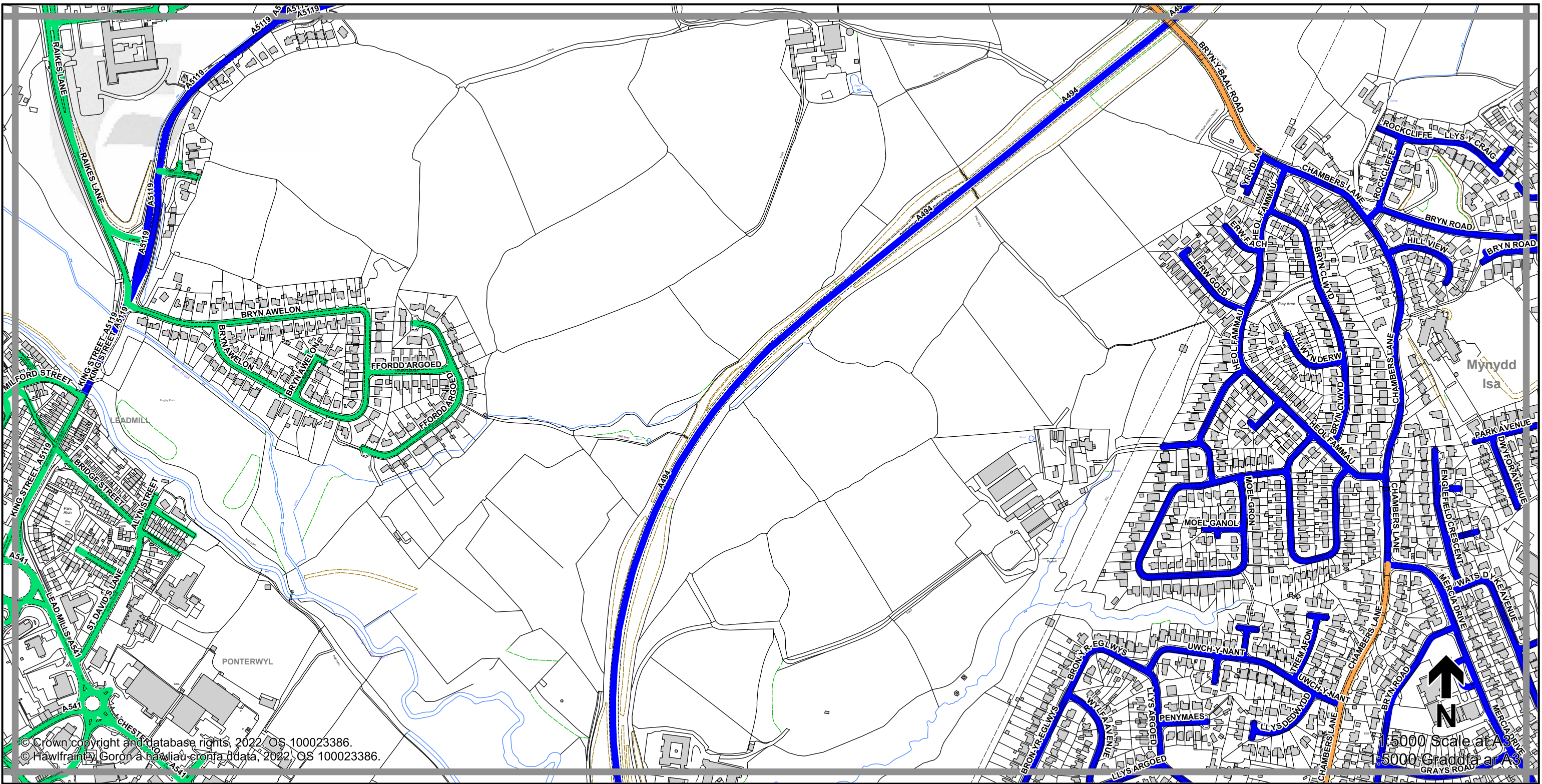
- 20 mph / mya
- Restricted Road' (30mph)
Ffordd Gyfyngedig (30mya)
- 30 mph by Order
30 mya drwy Orchymyn
- 40 mph / mya
- 50 mph / mya
- National Speed Limit applies
Terfyn Cyflymder Cenedlaethol yn berthnasol
- Derestricted by Order (National Speed Limit applies)
Heb Gyfyngiad drwy Orchymyn (Terfyn Cyflymder Cenedlaethol yn berthnasol)
- Roads subject to separate Orders
Ffyrdd sy'n destun Gorchmynion ar wahân
- County Boundary / Ffin y Sir



**THE FLINTSHIRE COUNTY COUNCIL (VARIOUS ROADS)
 (20MPH, 30MPH, 40MPH, 50MPH AND NATIONAL SPEED LIMITS.
 RESTRICTED AND DERESTRICTED ROADS)
 (AMENDMENT NO 1) ORDER 2022
 GORCHYMYN (FFYRDD AMRYWIOL) (20MYA, 30MYA, 40MYA,
 50MYA A'R TERFYNAU CYFLYMDER CENEDLAETHOL.
 FFYRDD CYFYNGEDIG A FFYRDD HEB GYFYNGIAD)
 (GWELLIANT 1) CYNGOR SIR Y FFLINT 2022**

**Sheet
 J11
 Dalen**

**Sheet Revision Number:
 Rhif Adolgiad Y Ddalen: 2
 Sheet Active from:
 Dalen yn weithredol o: 28/02/2022**



Legend / Eglurhad

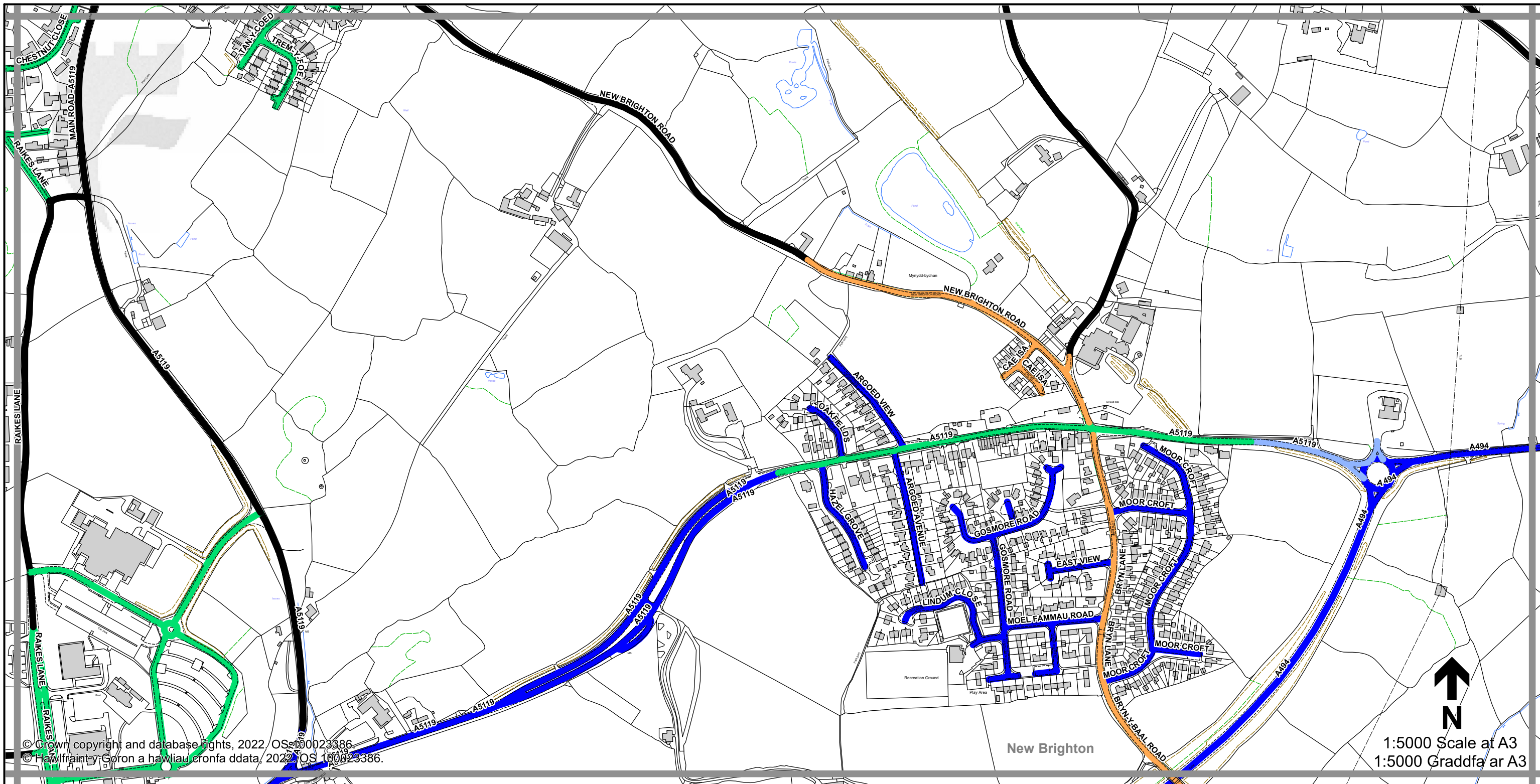
- 20 mph / mya
- Restricted Road' (30mph)
Ffordd Gyfyngedig (30mya)
- - - 30 mph by Order
30 mya drwy Orchymyn
- 40 mph / mya
- 50 mph / mya
- National Speed Limit applies
Terfyn Cyflymder Cenedlaethol yn berthnasol
- - - Derestricted by Order (National Speed Limit applies)
Heb Gyfyngiad drwy Orchymyn (Terfyn Cyflymder Cenedlaethol yn berthnasol)
- Roads subject to separate Orders
Ffyrdd sy'n destun Gorchmynion ar wahân
- County Boundary / Ffin y Sir



**THE FLINTSHIRE COUNTY COUNCIL (VARIOUS ROADS)
(20MPH, 30MPH, 40MPH, 50MPH AND NATIONAL SPEED LIMITS.
RESTRICTED AND DERESTRICTED ROADS)
(AMENDMENT NO 1) ORDER 2022
GORCHYMYN (FFYRDD AMRYWIOL) (20MYA, 30MYA, 40MYA,
50MYA A'R TERFYNAU CYFLYMDER CENEDLAETHOL.
FFYRDD CYFYNGEDIG A FFYRDD HEB GYFYNGIAD)
(GWELLIANT 1) CYNGOR SIR Y FFLINT 2022**

**Sheet
J12
Dalen**

**Sheet Revision Number:
Rhif Adolgiad Y Ddalen: 2**
**Sheet Active from:
Dalen yn weithredol o: 28/02/2022**



© Crown copyright and database rights, 2022, OS 100023386.
 © Hawlfraint y Goron a hawliau cronfa ddata, 2022, OS 100023386.

New Brighton

1:5000 Scale at A3
 1:5000 Graddfa ar A3

Legend / Eglurhad

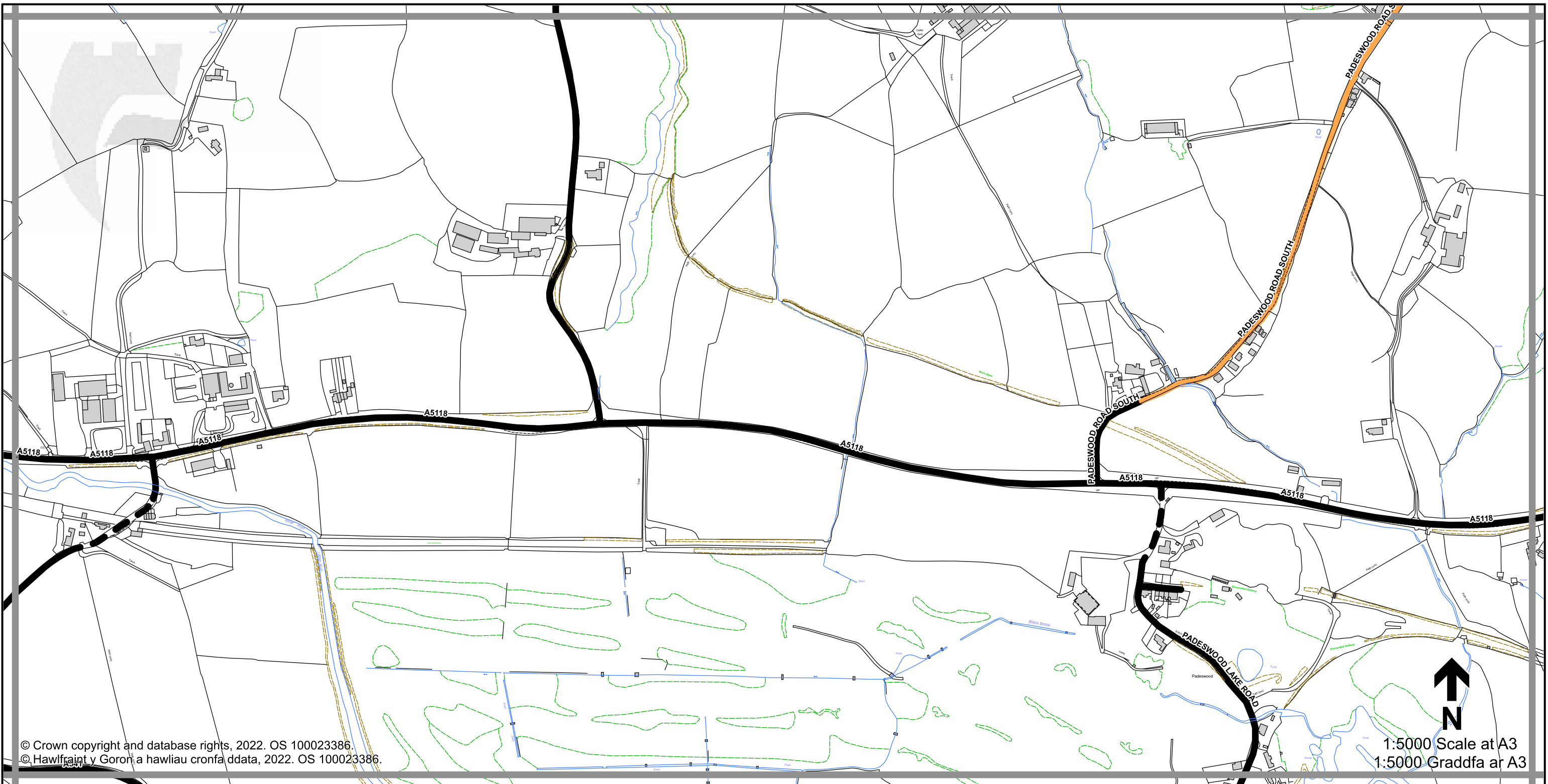
- 20 mph / mya
- Restricted Road' (30mph)
Ffordd Gyfyngedig (30mya)
- 30 mph by Order
30 mya drwy Orchymyn
- 40 mph / mya
- 50 mph / mya
- National Speed Limit applies
Terfyn Cyflymder Cenedlaethol yn berthnasol
- Derestricted by Order (National Speed Limit applies)
Heb Gyfyngiad drwy Orchymyn (Terfyn Cyflymder Cenedlaethol yn berthnasol)
- Roads subject to separate Orders
Ffyrdd sy'n destun Gorchmynion ar wahân
- County Boundary / Ffin y Sir



**THE FLINTSHIRE COUNTY COUNCIL (VARIOUS ROADS)
 (20MPH, 30MPH, 40MPH, 50MPH AND NATIONAL SPEED LIMITS.
 RESTRICTED AND DERESTRICTED ROADS)
 (AMENDMENT NO 1) ORDER 2022**
**GORCHYMYN (FFYRDD AMRYWIOL) (20MYA, 30MYA, 40MYA,
 50MYA A'R TERFYNAU CYFLYMDER CENEDLAETHOL.
 FFYRDD CYFYNGEDIG A FFYRDD HEB GYFYNGIAD)
 (GWELLIANT 1) CYNGOR SIR Y FFLINT 2022**

**Sheet
 J13
 Dalen**

**Sheet Revision Number:
 Rhif Adolgiad Y Ddalen: 2**
**Sheet Active from:
 Dalen yn weithredol o: 28/02/2022**



© Crown copyright and database rights, 2022. OS 100023386.
 © Hawlfraint y Goron a hawliau cronfa ddata, 2022. OS 100023386.

1:5000 Scale at A3
 1:5000 Graddfa ar A3

Legend / Eglurhad

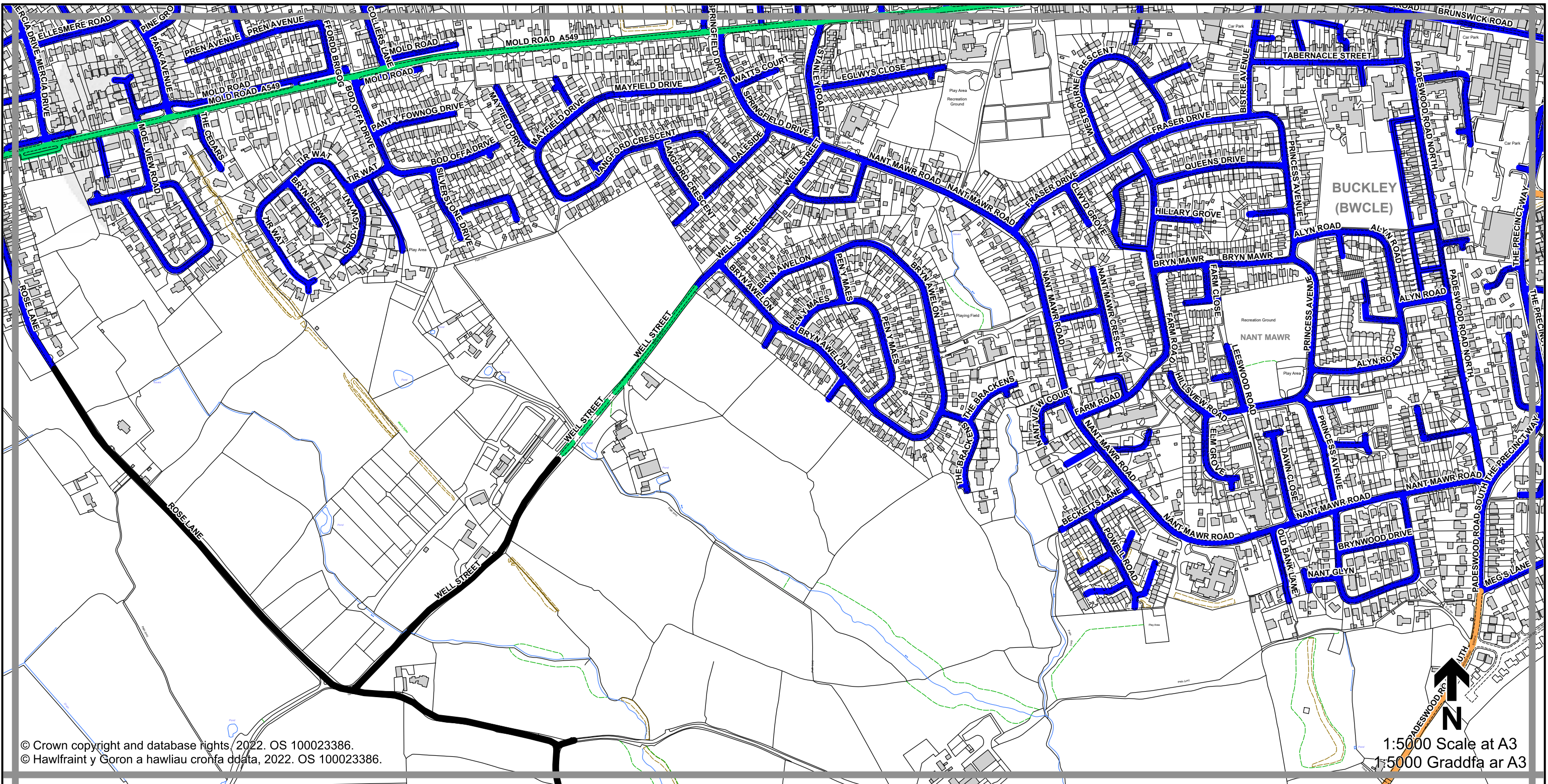
- 20 mph / mya
- Restricted Road' (30mph)
Ffordd Gyfyngedig (30mya)
- 30 mph by Order
30 mya drwy Orchymyn
- 40 mph / mya
- 50 mph / mya
- National Speed Limit applies
Terfyn Cyflymder Cenedlaethol yn berthnasol
- Derestricted by Order (National Speed Limit applies)
Heb Gyfyngiad drwy Orchymyn (Terfyn Cyflymder Cenedlaethol yn berthnasol)
- Roads subject to separate Orders
Ffyrdd sy'n destun Gorchmynion ar wahân
- County Boundary / Ffin y Sir



**THE FLINTSHIRE COUNTY COUNCIL (VARIOUS ROADS)
 (20MPH, 30MPH, 40MPH, 50MPH AND NATIONAL SPEED LIMITS.
 RESTRICTED AND DERESTRICTED ROADS)
 (AMENDMENT NO 1) ORDER 2022
 GORCHYMYN (FFYRDD AMRYWIOL) (20MYA, 30MYA, 40MYA,
 50MYA A'R TERFYNAU CYFLYMDER CENEDLAETHOL.
 FFYRDD CYFYNGEDIG A FFYRDD HEB GYFYNGIAD)
 (GWELLIANT 1) CYNGOR SIR Y FFLINT 2022**

**Sheet
 K10
 Dalen**

**Sheet Revision Number:
 Rhif Adolgiad Y Ddalen: 2**
**Sheet Active from:
 Dalen yn weithredol o: 28/02/2022**



© Crown copyright and database rights, 2022. OS 100023386.
 © Hawlfraint y Goron a hawliau cronfa ddata, 2022. OS 100023386.

Legend / Eglurhad

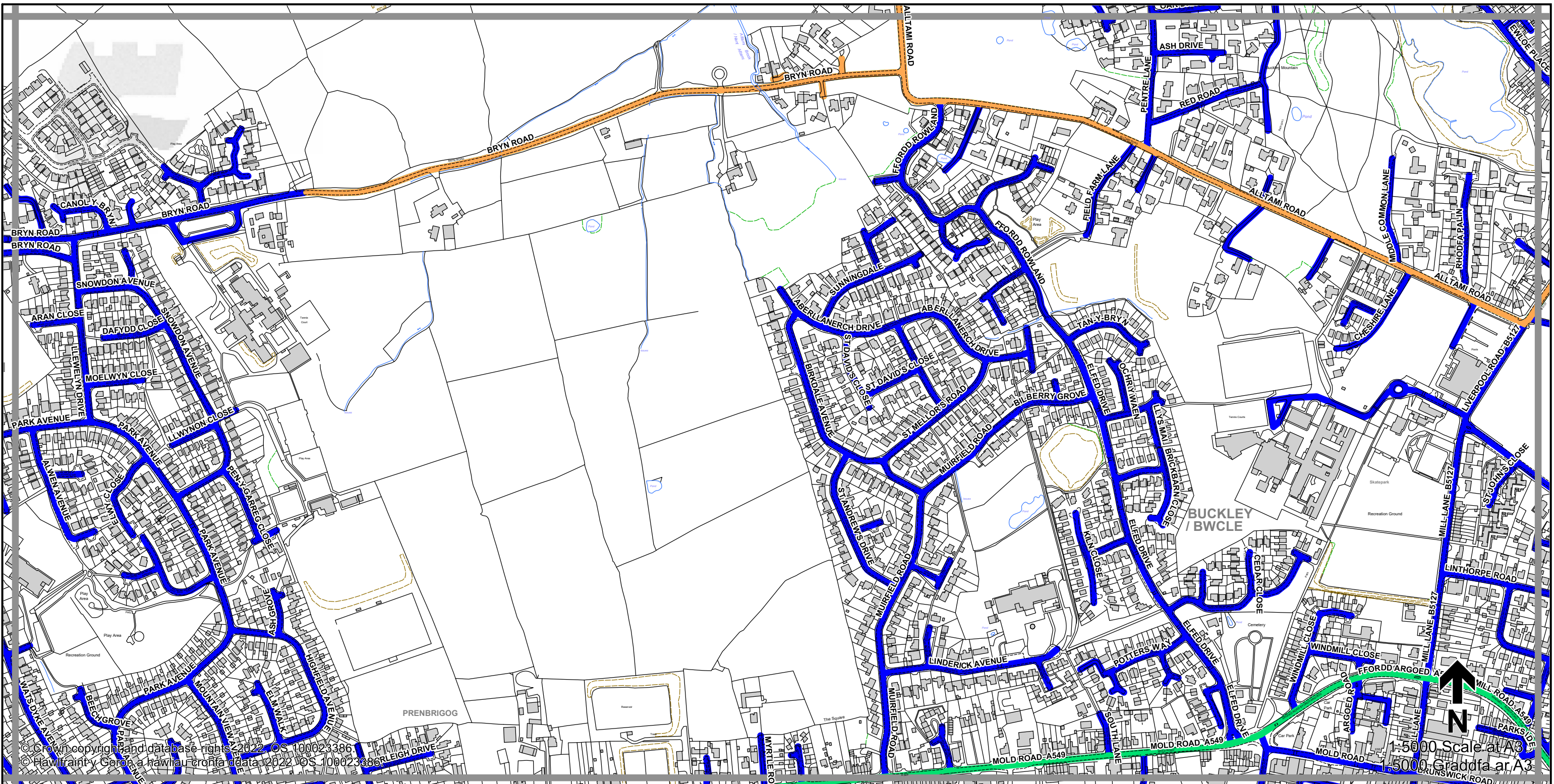
- 20 mph / mya
- Restricted Road' (30mph)
Ffordd Gyfyngedig (30mya)
- 30 mph by Order
30 mya drwy Orchymyn
- 40 mph / mya
- 50 mph / mya
- National Speed Limit applies
Terfyn Cyflymder Cenedlaethol yn berthnasol
- Derestricted by Order (National Speed Limit applies)
Heb Gyfyngiad drwy Orchymyn (Terfyn Cyflymder Cenedlaethol yn berthnasol)
- Roads subject to separate Orders
Ffyrdd sy'n destun Gorchmynion ar wahân
- County Boundary / Ffin y Sir



**THE FLINTSHIRE COUNTY COUNCIL (VARIOUS ROADS)
 (20MPH, 30MPH, 40MPH, 50MPH AND NATIONAL SPEED LIMITS.
 RESTRICTED AND DERESTRICTED ROADS)
 (AMENDMENT NO 1) ORDER 2022**
**GORCHYMYN (FFYRDD AMRYWIOL) (20MYA, 30MYA, 40MYA,
 50MYA A'R TERFYNAU CYFLYMDER CENEDLAETHOL.
 FFYRDD CYFYNGEDIG A FFYRDD HEB GYFYNGIAD)
 (GWELLIANT 1) CYNGOR SIR Y FFLINT 2022**

**Sheet
 K11
 Dalen**

**Sheet Revision Number:
 Rhif Adolgiad Y Ddalen: 2**
**Sheet Active from:
 Dalen yn weithredol o: 28/02/2022**



Legend / Eglurhad

- 20 mph / mya
- Restricted Road' (30mph)
Ffordd Gyfyngedig (30mya)
- 30 mph by Order
30 mya drwy Orchymyn
- 40 mph / mya
- 50 mph / mya
- National Speed Limit applies
Terfyn Cyflymder Cenedlaethol yn berthnasol
- Derestricted by Order (National Speed Limit applies)
Heb Gyfyngiad drwy Orchymyn (Terfyn Cyflymder Cenedlaethol yn berthnasol)
- Roads subject to separate Orders
Ffyrdd sy'n destun Gorchmynion ar wahân
- County Boundary / Ffin y Sir



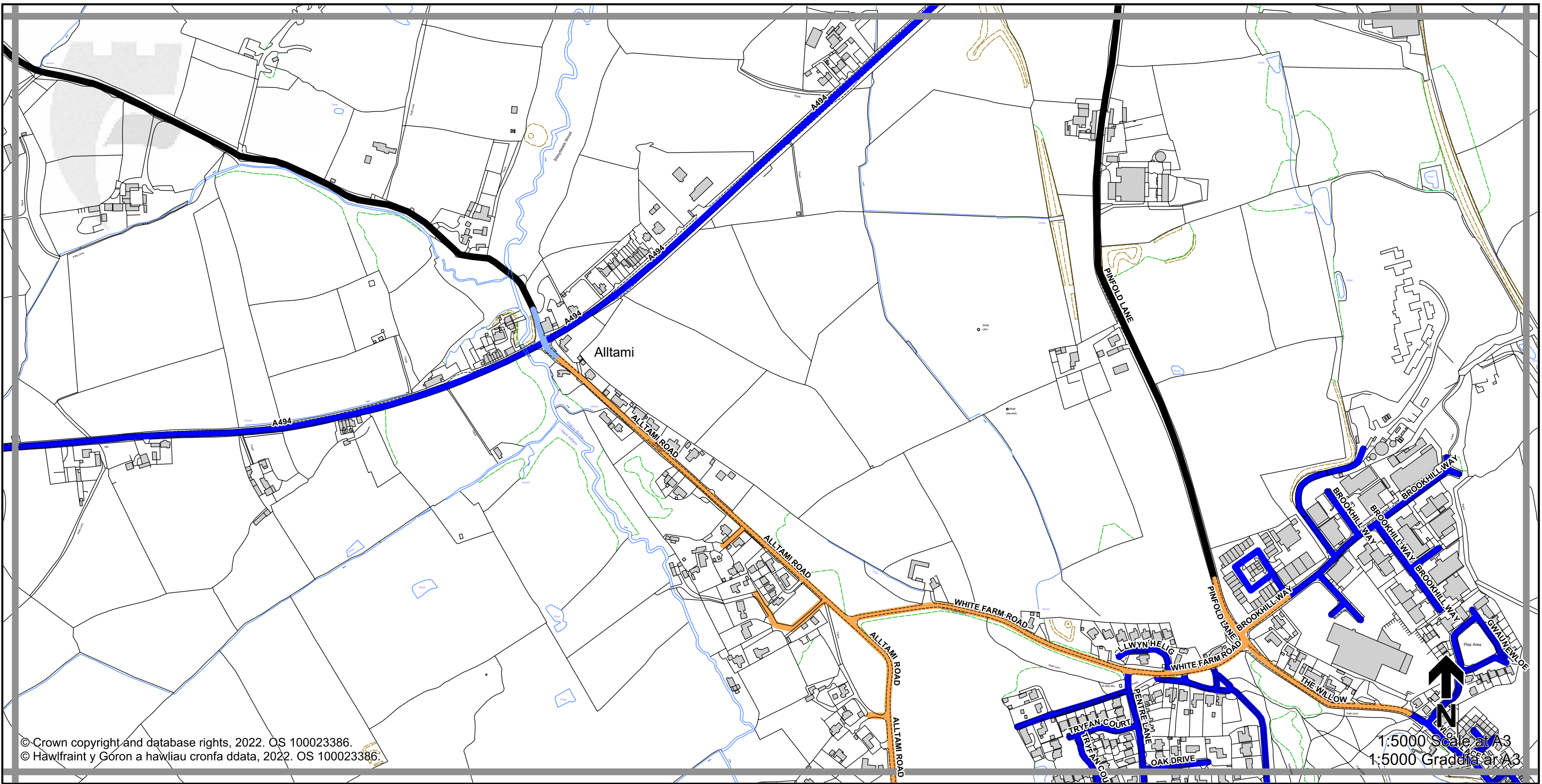
**THE FLINTSHIRE COUNTY COUNCIL (VARIOUS ROADS)
(20MPH, 30MPH, 40MPH, 50MPH AND NATIONAL SPEED LIMITS.
RESTRICTED AND DERESTRICTED ROADS)
(AMENDMENT NO 1) ORDER 2022**

**GORCHYMYN (FFYRDD AMRYWIOL) (20MYA, 30MYA, 40MYA,
50MYA A'R TERFYNAU CYFLYMDER CENEDLAETHOL.
FFYRDD CYFYNGEDIG A FFYRDD HEB GYFYNGIAD)
(GWELLIANT 1) CYNGOR SIR Y FFLINT 2022**

**Sheet
K12
Dalen**

**Sheet Revision Number:
Rhif Adolgiad Y Ddalen: 2**

**Sheet Active from:
Dalen yn weithredol o: 28/02/2022**



© Crown copyright and database rights, 2022. OS 100023386.
 © Hawlfraint y Goron a hawliau cronfa ddata, 2022. OS 100023386.

1:5000 Scale at A3
 1:5000 Graddfa ar A3

Legend / Eglurhad

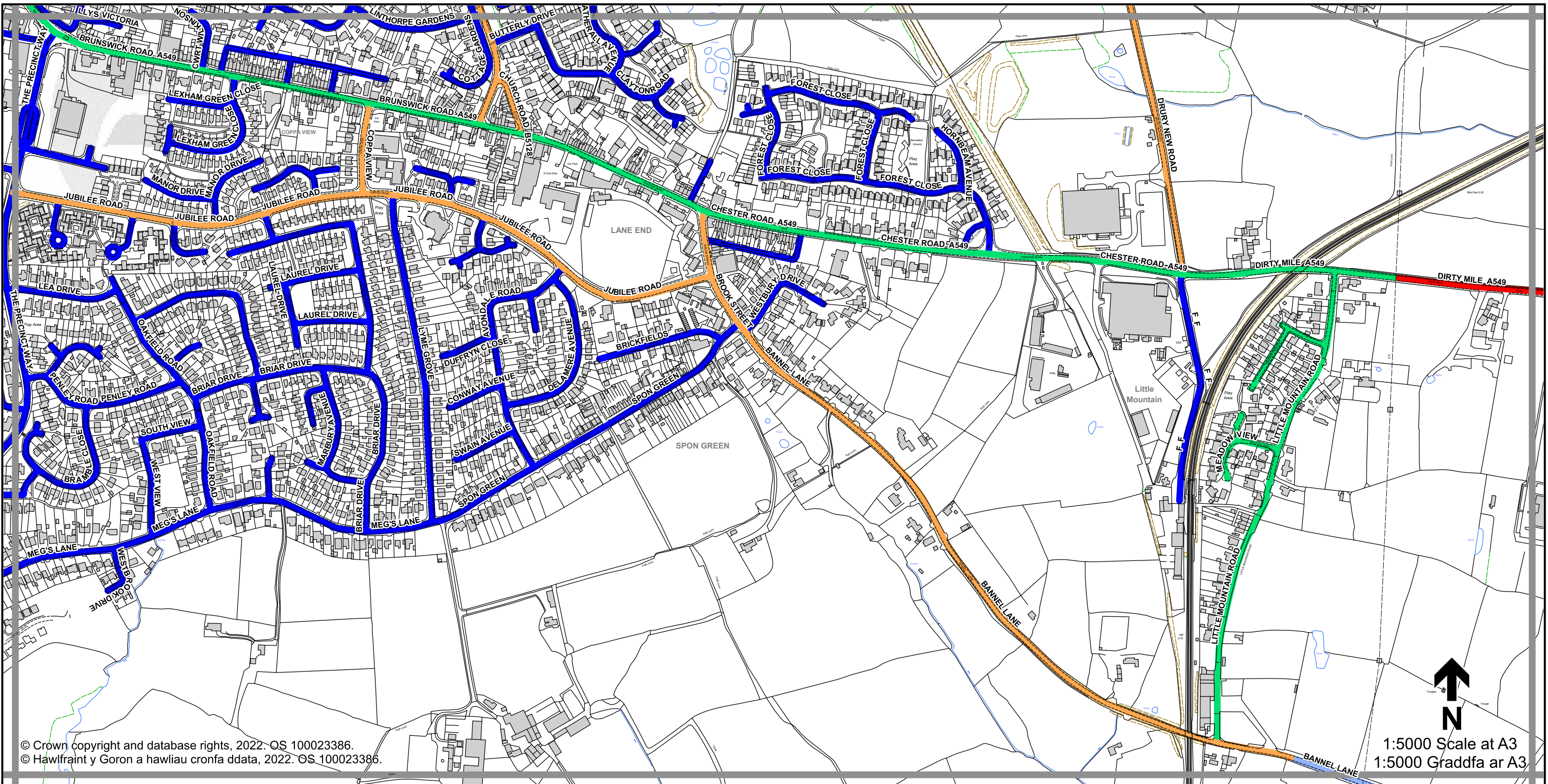
- 20 mph / mya
- Restricted Road' (30mph)
Ffordd Gyfyngedig (30mya)
- 30 mph by Order
30 mya drwy Orchymyn
- 40 mph / mya
- 50 mph / mya
- National Speed Limit applies
Terfyn Cyflymder Cenedlaethol yn berthnasol
- Derestricted by Order (National Speed Limit applies)
Heb Gyfyngiad drwy Orchymyn (Terfyn Cyflymder Cenedlaethol yn berthnasol)
- Roads subject to separate Orders
Ffyrdd sy'n destun Gorchmynion ar wahân
- County Boundary / Ffin y Sir



**THE FLINTSHIRE COUNTY COUNCIL (VARIOUS ROADS)
 (20MPH, 30MPH, 40MPH, 50MPH AND NATIONAL SPEED LIMITS.
 RESTRICTED AND DERESTRICTED ROADS)
 (AMENDMENT NO 1) ORDER 2022
 GORCHYMYN (FFYRDD AMRYWIOL) (20MYA, 30MYA, 40MYA,
 50MYA A'R TERFYNAU CYFLYMDER CENEDLAETHOL.
 FFYRDD CYFYNGEDIG A FFYRDD HEB GYFYNGIAD)
 (GWELLIANT 1) CYNGOR SIR Y FFLINT 2022**

**Sheet
 K13
 Dalen**

**Sheet Revision Number:
 Rhif Adolgiad Y Ddalen: 2
 Sheet Active from:
 Dalen yn weithredol o: 28/02/2022**



© Crown copyright and database rights, 2022. OS 100023386.
 © Hawlfraint y Goron a hawliau cronfa ddata, 2022. OS 100023386.



1:5000 Scale at A3
 1:5000 Graddfa ar A3

Legend / Eglurhad

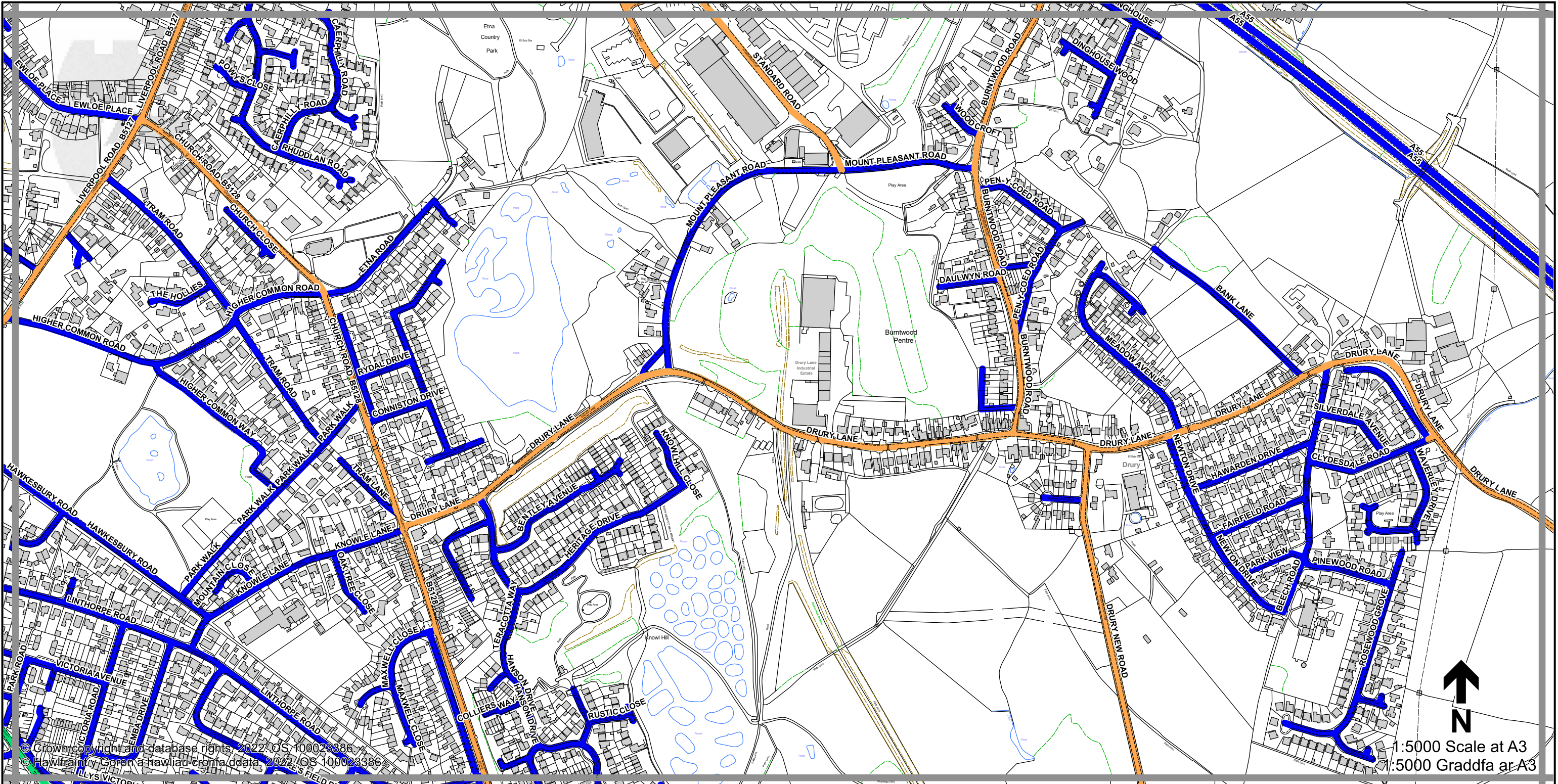
- 20 mph / mya
- Restricted Road' (30mph)
Ffordd Gyfyngedig (30mya)
- - - 30 mph by Order
30 mya drwy Orchymyn
- 40 mph / mya
- 50 mph / mya
- National Speed Limit applies
Terfyn Cyflymder Cenedlaethol yn berthnasol
- - - Derestricted by Order (National Speed Limit applies)
Heb Gyfyngiad drwy Orchymyn (Terfyn Cyflymder Cenedlaethol yn berthnasol)
- Roads subject to separate Orders
Ffyrdd sy'n destun Gorchmynion ar wahân
- County Boundary / Ffin y Sir



**THE FLINTSHIRE COUNTY COUNCIL (VARIOUS ROADS)
 (20MPH, 30MPH, 40MPH, 50MPH AND NATIONAL SPEED LIMITS.
 RESTRICTED AND DERESTRICTED ROADS)
 (AMENDMENT NO 1) ORDER 2022
 GORCHYMYN (FFYRDD AMRYWIOL) (20MYA, 30MYA, 40MYA,
 50MYA A'R TERFYNAU CYFLYMDER CENEDLAETHOL.
 FFYRDD CYFYNGEDIG A FFYRDD HEB GYFYNGIAD)
 (GWELLIANT 1) CYNGOR SIR Y FFLINT 2022**

**Sheet
 L11
 Dalen**

**Sheet Revision Number:
 Rhif Adolgiad Y Ddalen: 2
 Sheet Active from:
 Dalen yn weithredol o: 28/02/2022**



© Crown copyright and database rights, 2022, OS 100023386
 © Hawlframty, Corón a hawliau crenfa, 2022, OS 100023386

1:5000 Scale at A3
 1:5000 Graddfa ar A3

Legend / Eglurhad

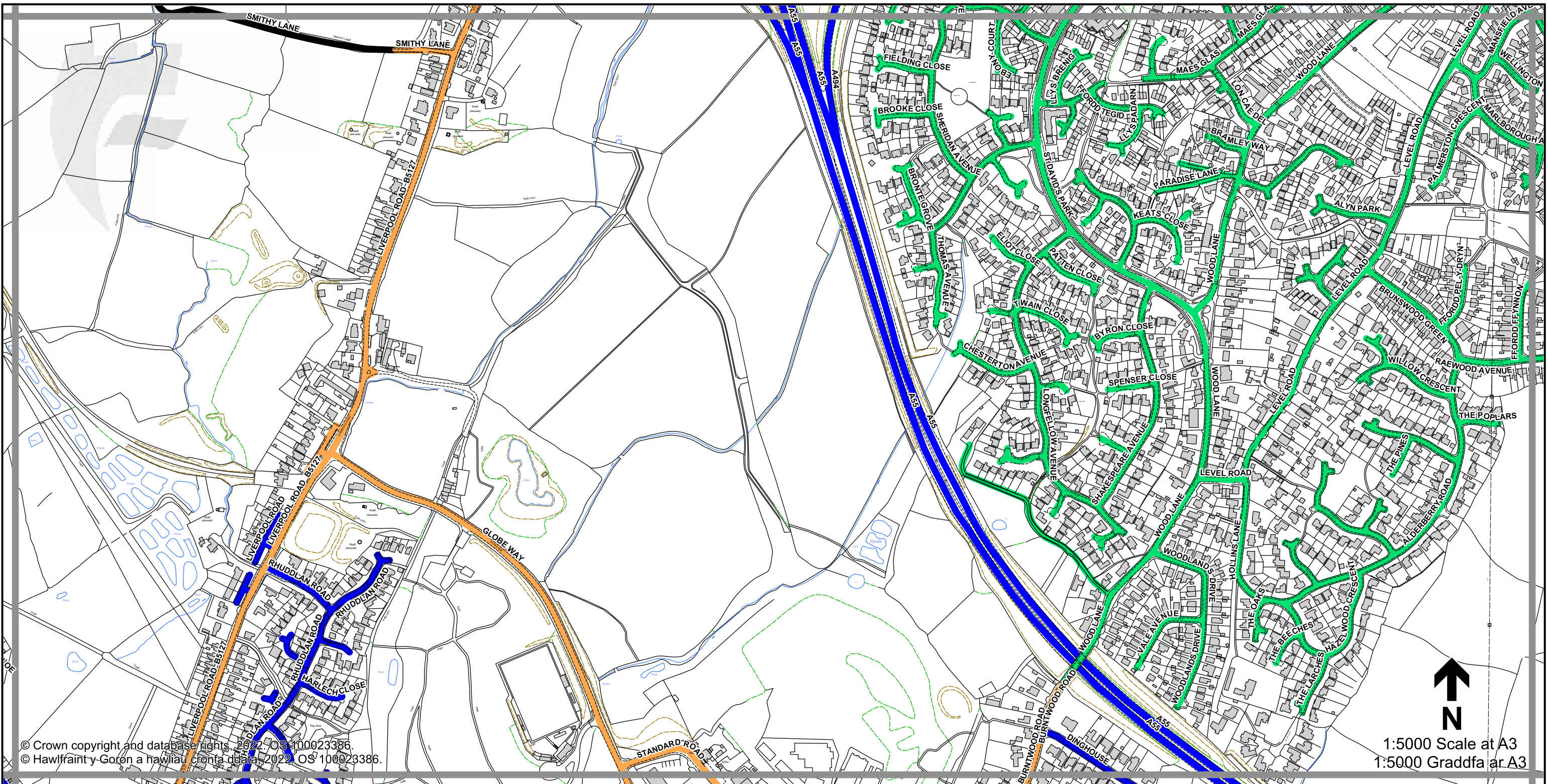
- 20 mph / mya
- Restricted Road' (30mph)
Ffordd Gyfyngedig (30mya)
- 30 mph by Order
30 mya drwy Orchymyn
- 40 mph / mya
- 50 mph / mya
- National Speed Limit applies
Terfyn Cyflymder Cenedlaethol yn berthnasol
- Derestricted by Order (National Speed Limit applies)
Heb Gyfyngiad drwy Orchymyn (Terfyn Cyflymder Cenedlaethol yn berthnasol)
- Roads subject to separate Orders
Ffyrdd sy'n destun Gorchmynion ar wahân
- County Boundary / Ffin y Sir



**THE FLINTSHIRE COUNTY COUNCIL (VARIOUS ROADS)
 (20MPH, 30MPH, 40MPH, 50MPH AND NATIONAL SPEED LIMITS.
 RESTRICTED AND DERESTRICTED ROADS)
 (AMENDMENT NO 1) ORDER 2022**
**GORCHYMYN (FFYRDD AMRYWIOL) (20MYA, 30MYA, 40MYA,
 50MYA A'R TERFYNAU CYFLYMDER CENEDLAETHOL.
 FFYRDD CYFYNGEDIG A FFYRDD HEB GYFYNGIAD)
 (GWELLIANT 1) CYNGOR SIR Y FFLINT 2022**

**Sheet
 L12
 Dalen**










**Sheet Revision Number:
 Rhif Adolgiad Y Ddalen: 2**
**Sheet Active from:
 Dalen yn weithredol o: 28/02/2022**



© Crown copyright and database rights, 2022. OS 100023386.
 © Hawlfraint y Goron a hawliat cronfa ddata, 2022. OS 100023386.

1:5000 Scale at A3
 1:5000 Graddfa ar A3

Legend / Eglurhad

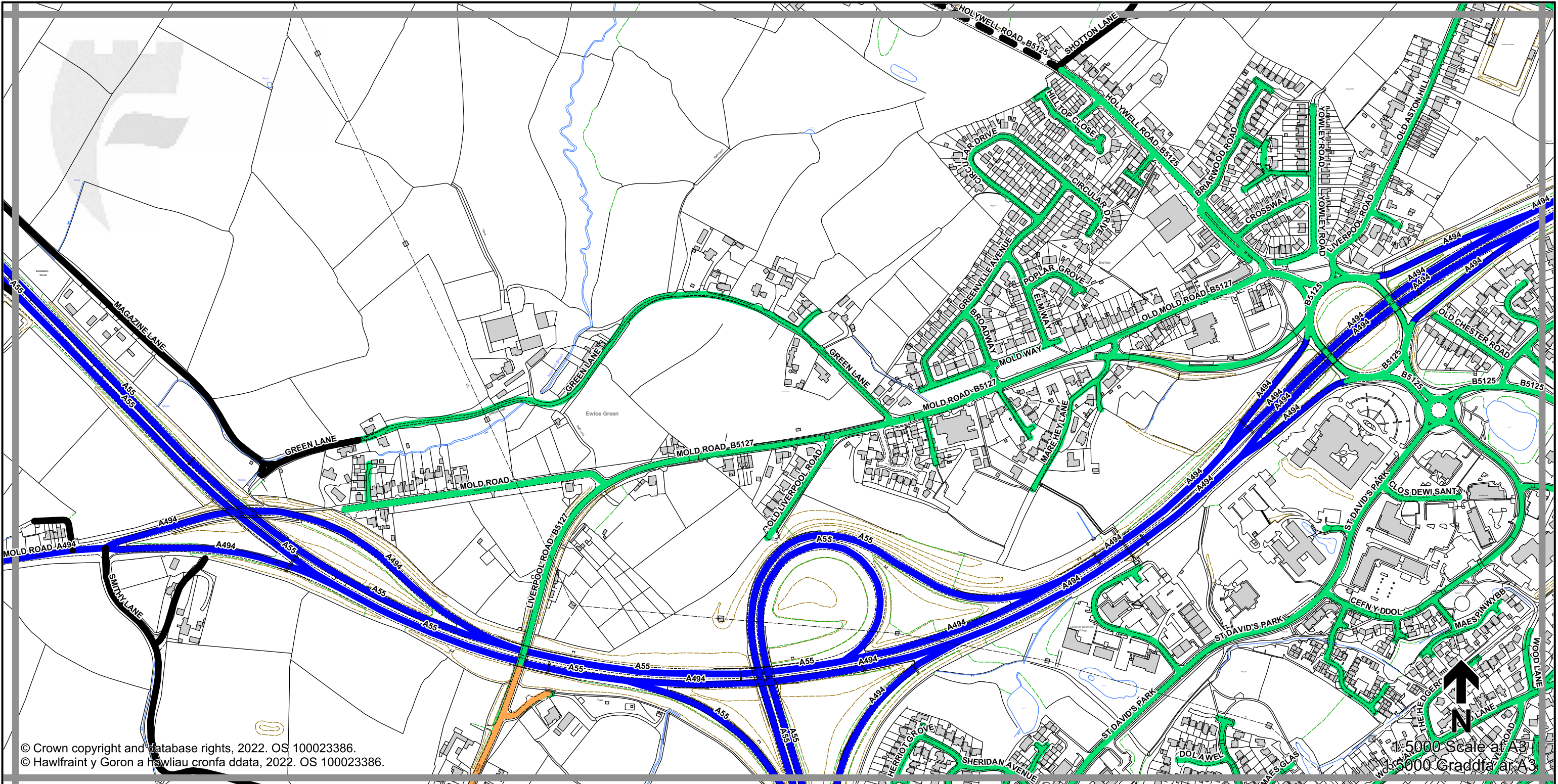
-  20 mph / mya
-  Restricted Road' (30mph)
Ffordd Gyfyngedig (30mya)
-  30 mph by Order
30 mya drwy Orchymyn
-  40 mph / mya
-  50 mph / mya
-  National Speed Limit applies
Terfyn Cyflymder Cenedlaethol yn berthnasol
-  Derestricted by Order (National Speed Limit applies)
Heb Gyfyngiad drwy Orchymyn (Terfyn Cyflymder Cenedlaethol yn berthnasol)
-  Roads subject to separate Orders
Ffyrdd sy'n destun Gorchmynion ar wahân
-  County Boundary / Ffin y Sir



**THE FLINTSHIRE COUNTY COUNCIL (VARIOUS ROADS)
 (20MPH, 30MPH, 40MPH, 50MPH AND NATIONAL SPEED LIMITS.
 RESTRICTED AND DERESTRICTED ROADS)
 (AMENDMENT NO 1) ORDER 2022
 GORCHYMYN (FFYRDD AMRYWIOL) (20MYA, 30MYA, 40MYA,
 50MYA A'R TERFYNAU CYFLYMDER CENEDLAETHOL.
 FFYRDD CYFYNGEDIG A FFYRDD HEB GYFYNGIAD)
 (GWELLIANT 1) CYNGOR SIR Y FFLINT 2022**

**Sheet
 L13
 Dalen**

**Sheet Revision Number:
 Rhif Adolgiad Y Ddalen: 2**
**Sheet Active from:
 Dalen yn weithredol o: 28/02/2022**



© Crown copyright and database rights, 2022. OS 100023386.
 © Hawlfraint y Goron a hawliau cronfa ddata, 2022. OS 100023386.

Legend / Eglurhad

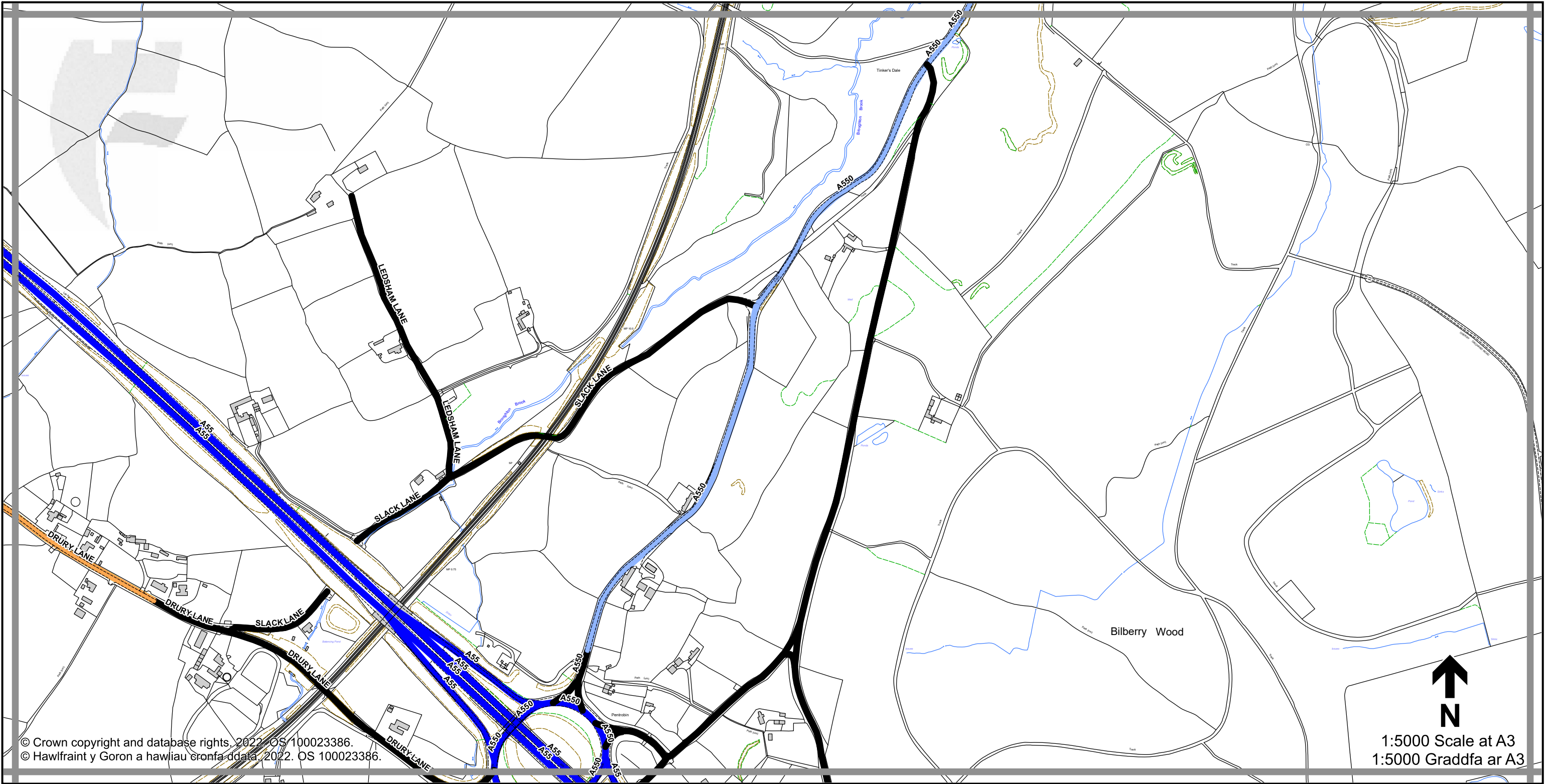
- 20 mph / mya
- Restricted Road' (30mph)
Ffordd Gyfyngedig (30mya)
- 30 mph by Order
30 mya drwy Orchymyn
- 40 mph / mya
- 50 mph / mya
- National Speed Limit applies
Terfyn Cyflymder Cenedlaethol yn berthnasol
- Derestricted by Order (National Speed Limit applies)
Heb Gyfyngiad drwy Orchymyn (Terfyn Cyflymder Cenedlaethol yn berthnasol)
- Roads subject to separate Orders
Ffyrdd sy'n destun Gorchmynion ar wahân
- County Boundary / Ffin y Sir



**THE FLINTSHIRE COUNTY COUNCIL (VARIOUS ROADS)
 (20MPH, 30MPH, 40MPH, 50MPH AND NATIONAL SPEED LIMITS.
 RESTRICTED AND DERESTRICTED ROADS)
 (AMENDMENT NO 1) ORDER 2022**
**GORCHYMYN (FFYRDD AMRYWIOL) (20MYA, 30MYA, 40MYA,
 50MYA A'R TERFYNAU CYFLYMDER CENEDLAETHOL.
 FFYRDD CYFYNGEDIG A FFYRDD HEB GYFYNGIAD)
 (GWELLIANT 1) CYNGOR SIR Y FFLINT 2022**

**Sheet
 L14
 Dalen**

**Sheet Revision Number:
 Rhif Adolgiad Y Ddalen: 2**
**Sheet Active from:
 Dalen yn weithredol o: 28/02/2022**



Legend / Eglurhad

- 20 mph / mya
- Restricted Road' (30mph)
Ffordd Gyfyngedig (30mya)
- 30 mph by Order
30 mya drwy Orchymyn
- 40 mph / mya
- 50 mph / mya
- National Speed Limit applies
Terfyn Cyflymder Cenedlaethol yn berthnasol
- Derestricted by Order (National Speed Limit applies)
Heb Gyfyngiad drwy Orchymyn (Terfyn Cyflymder Cenedlaethol yn berthnasol)
- Roads subject to separate Orders
Ffyrdd sy'n destun Gorchmynion ar wahân
- County Boundary / Ffin y Sir



**THE FLINTSHIRE COUNTY COUNCIL (VARIOUS ROADS)
 (20MPH, 30MPH, 40MPH, 50MPH AND NATIONAL SPEED LIMITS.
 RESTRICTED AND DERESTRICTED ROADS)
 (AMENDMENT NO 1) ORDER 2022
 GORCHYMYN (FFYRDD AMRYWIOL) (20MYA, 30MYA, 40MYA,
 50MYA A'R TERFYNAU CYFLYMDER CENEDLAETHOL.
 FFYRDD CYFYNGEDIG A FFYRDD HEB GYFYNGIAD)
 (GWELLIANT 1) CYNGOR SIR Y FFLINT 2022**

**Sheet
 M12
 Dalen**

**Sheet Revision Number:
 Rhif Adolgiad Y Ddalen: 2**
**Sheet Active from:
 Dalen yn weithredol o: 28/02/2022**