

NOTICE OF MAKING

THE FLINTSHIRE COUNTY COUNCIL (VARIOUS ROADS WITHIN BUCKLEY, MYNYDD ISA, DRURY, NEW BRIGHTON, BURNTWOOD, BRYN Y BAAL AND ALLTAMI, FLINTSHIRE) (20 mph Speed Limit) Order 2022

Notice is hereby given that on the 19th January 2022 The Flintshire County Council made an Order under Section 84 of the Road Traffic Regulation Act 1984, and of all enabling powers, the effect of which will be:-

- a) To impose a speed limit of 20mph on various roads within Buckley, Mynydd Isa, Drury, New Brighton, Burntwood, Bryn Y Baal and Alltami, Flintshire.

In the interests of safety during the COVID-19 Pandemic, should you wish to view a copy of this Notice, the Order which will come into operation on the 28th February 2022, plans showing the roads affected and a statement of the Council's reasons for the making of the Order it is advisable that you view them on our website at www.Flintshire.gov.uk > Resident > Roads, Streets and Travel > Traffic Regulation Orders or you can request a copy of the documents by emailing Streetscene@flintshire.gov.uk or calling 01352701234.

Dated this Friday 21st day of January 2022



Katie Wilby
Chief Officer (Streetscene & Transportation),
County Hall,
Mold,
Flintshire.
CH7 6NF

Dated

19TH JANUARY

2022

**THE FLINTSHIRE COUNTY COUNCIL
(VARIOUS ROADS WITHIN BUCKLEY, MYNYDD ISA, DRURY, NEW BRIGHTON,
BURNTWOOD, BRYN Y BAAL AND ALLTAMI, FLINTSHIRE)
(20 mph Speed Limit) Order 2022**

ORDER

as within

**Katie Wilby
Chief Officer (Streetscene & Transportation)
Flintshire County Council
County Hall
Mold
Flintshire
CH7 6NF**

THE FLINTSHIRE COUNTY COUNCIL
(VARIOUS ROADS WITHIN BUCKLEY, MYNYDD ISA, DRURY, NEW BRIGHTON,
BURNTWOOD, BRYN Y BAAL AND ALLTAMI)
(20 mph Speed Limit) Order 2022

The Flintshire County Council (hereinafter referred to as "the Council") in exercise of its powers under Section 84 of the Road Traffic Regulation Act 1984 (hereinafter referred to as the "Act of 1984") and all other enabling powers and after consultation with the Chief Officer of Police in accordance with Part III of Schedule 9 to the Act of 1984, hereby makes the following Order:

1. In this Order except where otherwise stated any reference in this Order to a numbered Article or Schedule is a reference to the Article or Schedule bearing that number in this Order
2. No person shall drive any motor vehicle at a speed exceeding 20 miles per hour on the length of roads specified in the Schedules to this Order and on Map Schedules J11, J12, J13, K11, K12, K13, L11, L12 and L13.
3. The Interpretation Act 1978 shall apply for the interpretation of this Order as it applies for the interpretation of an Act of Parliament.
4. This Order shall come into operation on the 28th February 2022 and may be cited as The Flintshire County Council (VARIOUS ROADS WITHIN BUCKLEY, MYNYDD ISA, DRURY, NEW BRIGHTON, BURNTWOOD, BRYN Y BAAL AND ALLTAMI) (20 mph Speed Limit) Order 2022.

SCHEDULE 1
20MPH Speed Limit
Buckley

ABERLLANERCH DRIVE:-	For its entire length
ACCESS ROAD OFF PADESWOOD ROAD NORTH:-	For its entire length
ACCESS ROAD TO BUCKLEY MEDICAL CENTRE:-	For its entire length
ACCESS ROAD TO ELFED HIGH SCHOOL:-	For its entire length
ACORN CLOSE:-	For its entire length
AINSDALE CLOSE:-	For its entire length
ALEXANDRA COURT:-	For its entire length
ALYN ROAD:-	For its entire length
ARGOED ROAD:-	For its entire length
ASH DRIVE:-	For its entire length
AVONDALE ROAD:-	For its entire length
B5127 LIVERPOOL ROAD:	From its junction with the A549, to a point 42 metres south west of its junction with Alltami road
B5127 MILL LANE:-	For its entire length
BANK ROW:-	For its entire length
BEAUMARIS CLOSE:-	For its entire length
BECKETTS LANE:-	For its entire length
BEECHTREE ROAD:-	For its entire length

BELMONT CRESCENT:-	For its entire length
BELMONT WAY:-	For its entire length
BELMONT ROAD:-	For its entire length
BENTLEY AVENUE:-	For its entire length
BERWYN CLOSE:-	For its entire length
BILBERRY GROVE:-	For its entire length
BIRCH CLOSE:-	For its entire length
BIRKDALE AVENUE:-	For its entire length
BISTRE AVENUE:-	For its entire length
BISTRE CLOSE:-	For its entire length
BOD OFFA DRIVE:-	For its entire length
BOUNDARY ROW:-	For its entire length
BRAMBLE CLOSE:-	For its entire length
BRIAR DRIVE:-	For its entire length
BRICKBARN CLOSE:-	For its entire length
BRICKFIELDS:-	For its entire length
BRINDLE CLOSE:-	For its entire length
BROOKHILL CLOSE:-	For its entire length
BROOKHILL WAY:-	For its entire length
BRYN AWELON:-	For its entire length
BRYN MAWR:	For its entire length
BRYNWOOD DRIVE:-	For its entire length
BUTTERLEY DRIVE:-	For its entire length
C105:-	For its entire length
C110:-	For its entire length
C195:-	For its entire length
CAERPHILLY ROAD:-	For its entire length
CATHERALL AVENUE:-	For its entire length
CEDAR CLOSE:-	For its entire length
CHESHIRE LANE:-	For its entire length
CHURCH CLOSE:-	For its entire length
CHURCH ROAD SERVICE ROAD FROM PROPERTIES 15 TO 45:-	For its entire length
CHURCH ROAD SERVICE ROAD FROM PROPERTIES 92 TO 110:-	For its entire length
CHURCH VIEW:-	For its entire length
CLAYTON ROAD:-	For its entire length
CLOS Y CAPEL:-	For its entire length
CLWYD GROVE:-	For its entire length
COLLIERS WAY:-	For its entire length
CONNISTON DRIVE:-	For its entire length
CONWAY AVENUE:-	For its entire length
COPPAFIELD CLOSE:-	For its entire length
COTTAGE GARDENS:-	For its entire length
CRICCIETH CLOSE:-	For its entire length
CROMWELL AVENUE:-	For its entire length
CWRT BRENIG:-	For its entire length
DAISY HILL ROAD:-	For its entire length
DALESIDE:-	For its entire length
DAWN CLOSE:-	For its entire length

DEGANWY CLOSE:-	For its entire length
DELAMERE AVENUE:-	For its entire length
DENBIGH CLOSE:-	For its entire length
DERW NEWYDD:-	For its entire length
DUFFRYN CLOSE:-	For its entire length
DUKES FIELD DRIVE:-	For its entire length
DUKESFIELD CLOSE:-	For its entire length
EGLWYS CLOSE:-	For its entire length
ELFED DRIVE:-	For its entire length
ELM GROVE:-	For its entire length
ETNA COURT:-	For its entire length
ETNA ROAD:-	For its entire length
EWLOE HEATH:-	For its entire length
EWLOE PLACE:-	From its junction with Liverpool Road, to a point 19 metres north west of Ewloe Heath
FARM CLOSE:-	For its entire length
FARM ROAD:-	For its entire length
FFORDD DOL GWYN:-	For its entire length
FFORDD Y BRENIN:-	For its entire length
FIELD FARM LANE:-	For its entire length
FIELD FARM ROAD:-	For its entire length
FOREST WALK:-	For its entire length
FOREST CLOSE:-	For its entire length
FRASER DRIVE:-	For its entire length
GRANGE MOUNT COURT:-	For its entire length
GRASMERE CRESCENT:-	For its entire length
GROSVENOR DRIVE:-	For its entire length
GWEL Y MYNYDD:-	For its entire length
HANCOCKS LANE:-	For its entire length
HANMER CLOSE:-	For its entire length
HANSON DRIVE:-	For its entire length
HARLECH CLOSE:-	For its entire length
HAWKESBURY ROAD:-	For its entire length
HAWTHORNE AVENUE:-	For its entire length
HEATHLAND CLOSE:-	For its entire length
HERITAGE DRIVE:-	For its entire length
HEWITTS LANE:-	For its entire length
HIBBERTS COURTYARD:-	For its entire length
HIGHER COMMON CLOSE:-	For its entire length
HIGHER COMMON ROAD:-	For its entire length
HIGHER COMMON WAY:-	For its entire length
HIGHFIELD DRIVE:-	For its entire length
HILLARY GROVE:-	For its entire length
HILLSIDE CRESCENT:-	For its entire length
HILLSVIEW ROAD:-	For its entire length
HOLLY CLOSE:-	For its entire length
HOLMLEIGH CLOSE:-	For its entire length
HOPE VIEW COURT:-	For its entire length

HORNBEAM AVENUE:-	For its entire length
JACOBAN WAY:-	For its entire length
JUBILEE COURT:-	For its entire length
KILN CLOSE:-	For its entire length
KNOWLE HILL CLOSE:-	For its entire length
KNOWLE LANE:-	For its entire length
LAKESIDE CLOSE:-	For its entire length
LAMBS LANE:-	For its entire length
LAMBS POTTERY COURT:-	For its entire length
LANGDALE AVENUE:-	For its entire length
LANGFORD CRESCENT:-	For its entire length
LAUREL DRIVE:-	For its entire length
LEA DRIVE:-	For its entire length
LEESWOOD ROAD:-	For its entire length
LEXHAM GREEN CLOSE:-	For its entire length
LINDERICK AVENUE:-	For its entire length
LINK ROAD BETWEEN 143 AND 145 BRYN AWELON:-	For its entire length
LINK ROAD FROM BRYN AWELON TO PEN Y MAES:-	For its entire length
LINTHORPE CLOSE:-	For its entire length
LINTHORPE GARDENS:-	For its entire length
LINTHORPE ROAD:-	For its entire length
LLWYN LLUS:-	For its entire length
LLYS BERLLAN:-	For its entire length
LLYS HAMPSON:-	For its entire length
LLYS MAI:-	For its entire length
LLYS TY COED:-	For its entire length
LYME GROVE:-	For its entire length
MAELOR CLOSE:-	For its entire length
MANOR DRIVE:-	For its entire length
MAPLE GROVE:-	For its entire length
MARBURY AVENUE:-	For its entire length
MAXWELL CLOSE:-	For its entire length
MAYFIELD DRIVE:-	For its entire length
MEGS LANE:-	For its entire length
MELBOURNE ROAD:-	For its entire length
MIDDLE COMMON LANE:-	For its entire length
MILLSTONE COURT:-	For its entire length
MINERS WAY:-	For its entire length
MOEL VIEW ROAD:-	For its entire length
MOLD ROAD:-	For its entire length
MOLD ROAD SERVICE ROAD OFF BOD OFFA DRIVE:-	For its entire length
MONZA CLOSE:-	For its entire length
MOOREFIELDS:-	For its entire length
MOUNTAIN CLOSE:-	For its entire length
MUIRFIELD ROAD:-	For its entire length
MYRTLE ROAD:-	For its entire length
NANT GLYN:-	For its entire length
NANT MAWR COURT:-	For its entire length

NANT MAWR CRESCENT:-	For its entire length
NANT MAWR ROAD:-	For its entire length
NANT VIEW COURT:-	For its entire length
NEW MOUNT:-	For its entire length
NEWTHORN PLACE:-	For its entire length
OAK DRIVE:-	For its entire length
OAK TREE CLOSE:-	For its entire length
OAKFIELD ROAD:-	For its entire length
OCHR Y WAEN:-	For its entire length
OLD BANK LANE:-	For its entire length
OLD BRUNSWICK:-	For its entire length
ORCHARD CLOSE:-	For its entire length
OVERLEIGH DRIVE:-	For its entire length
OVERTON CLOSE:-	For its entire length
PADESWOOD COURT:-	For its entire length
PADESWOOD ROAD NORTH:-	For its entire length
PADESWOOD ROAD SOUTH:-	From its junction with Precinct Way, to a point 87 metres south of its junction with Megs Lane.
PANT Y FOWNOG DRIVE:-	For its entire length
PARK ROAD:-	For its entire length
PARK WALK:-	For its entire length
PARKSIDE:-	For its entire length
PEMBA DRIVE:-	For its entire length
PEN Y MAES:-	For its entire length
PENLEY ROAD:-	For its entire length
PENTRE LANE:-	For its entire length
POTTERS WAY:-	For its entire length
POTTERSWHEEL CLOSE:-	For its entire length
POWELL ROAD:-	For its entire length
POWYS CLOSE:-	For its entire length
PREN HILL:-	For its entire length
PRINCE OF WALES COURT:-	For its entire length
PRINCESS AVENUE:-	For its entire length
PRINCESS COURT:-	For its entire length
QUARRY BANK:-	For its entire length
QUEENS DRIVE:-	For its entire length
RED ROAD:-	For its entire length
RHODFA PALIN:-	For its entire length
RHUDDLAN ROAD:-	For its entire length
ROMAN WAY:-	For its entire length
ROWAN CLOSE:-	For its entire length
RUSTIC CLOSE:-	For its entire length
RUTHIN CLOSE:-	For its entire length
RYDAL DRIVE:-	For its entire length
SELSDON CLOSE:-	For its entire length
SILVERSTONE DRIVE:-	For its entire length
SOUTH FIELDS CLOSE:-	For its entire length
SOUTH VIEW:-	For its entire length

SOUTHSIDE:-	For its entire length
SPON GREEN:-	For its entire length
SPRINGFIELD DRIVE:-	For its entire length
ST ANDREWS DRIVE:-	For its entire length
ST DAVIDS CLOSE:-	For its entire length
ST JOHNS CLOSE:-	For its entire length
ST MELLORS ROAD:-	For its entire length
STANLEY ESTATE:-	For its entire length
STANLEY ROAD:-	For its entire length
SUNNINGDALE:-	For its entire length
SWAIN AVENUE:-	For its entire length
TABERNACLE STREET:-	For its entire length
TAN Y BRYN:-	For its entire length
TERRACOTTA WAY:-	For its entire length
TERRIG CRESCENT:-	For its entire length
THE BRACKENS:-	For its entire length
THE HOLLIES:-	For its entire length
THE OLD HALL:-	For its entire length
THE PRECINCT WAY:-	For its entire length
THE SIDINGS:-	For its entire length
TILERS CLOSE:-	For its entire length
TRAM LANE:-	For its entire length
TRAM ROAD:-	For its entire length
TRYFAN COURT:-	For its entire length
ULLSWATER ROAD:-	For its entire length
UNADOPTED ACCESS OFF KNOWLE LANE:	For its entire length
UNADOPTED ACCESS TO ROSE MOUNT:-	For its entire length
UNADOPTED ACCESS TO SOMMERFIELD:-	For its entire length
VICTORIA AVENUE:-	For its entire length
VICTORIA COURT:-	For its entire length
VICTORIA ROAD:-	For its entire length
WATTS COURT:-	For its entire length
WELL STREET:-	For its entire length
WENTWORTH CLOSE:-	For its entire length
WEST COURT:-	For its entire length
WEST VIEW:-	For its entire length
WESTBOURNE CRESCENT:-	For its entire length
WESTBROOK DRIVE:-	For its entire length
WESTBURY DRIVE:-	For its entire length
WHEATLEY COURT:-	For its entire length
WILKINSON COURT:-	For its entire length
WILLOW CLOSE:-	For its entire length
WILLOW GROVE:-	For its entire length
WINDMILL CLOSE:	For its entire length
WINDMILL ROAD:	For its entire length

SCHEDULE 2
20MPH Speed Limit
Mynydd Isa

ASH GROVE: -	For its entire length
ALYNDALE AVENUE: -	For its entire length
BRYN ROAD: -	For its entire length
ACCESS TO INFANTS SCHOOL OFF	
BEECH GROVE: -	For its entire length
BRON YR EGLWYS: -	For its entire length
BRYAN GROVE: -	For its entire length
BRYN CLWYD: -	For its entire length
BRYN DERWEN: -	For its entire length
BRYN OFFA: -	For its entire length
BRYN Y BAAL ROAD:-	From Chambers Lane, to a point 53 metres from its junction with Yr Ydian in a North Westerly direction.
BOD OFFA LANE: -	For its entire length
C114: -	For its entire length
CARTON ROAD: -	For its entire length
CHAMBERS LANE:-	From a point 39 metres South of Mercia drive to Bryn-y-Baal Road
CLWYD AVENUE: -	For its entire length
COLLIERS LANE: -	For its entire length
CRUD Y GWYNT:-	For its entire length
CWM CLOSE: -	For its entire length
EAST CLOSE: -	For its entire length
ELLESMERE ROAD: -	For its entire length
ELM WALK: -	For its entire length
ENGLEFIELD CRESCENT: -	For its entire length
ERW FACH: -	For its entire length
ERW GOED: -	For its entire length
FFORDD BRIGOG:-	For its entire length
FFORDD FER:-	For its entire length
FFORDD OFFA: -	For its entire length
GARDD EIRLYS: -	For its entire length
GRAYS ROAD:-	For its entire length
HIGHFIELD AVENUE:-	For its entire length
LLWYN DERW: -	For its entire length
LLYS ARGOED: -	For its entire length
LLYS DEDWYDD: -	For its entire length
LLYS FAMMAU: -	For its entire length
LLYS WYLFA: -	For its entire length
MERCIA DRIVE: -	For its entire length
MOEL GANOL: -	For its entire length
MOEL GRON: -	For its entire length
MOEL VIEW ROAD: -	For its entire length
MOLD ROAD SERVICE ROAD OFF	
WYLFA AVENUE: -	For its entire length

MOLD ROAD SERVICE ROAD OFF ALYNDALE AVENUE:-	For its entire length
MOLD ROAD SERVICE ROAD OFF MERCIA DRIVE: -	For its entire length
MOLD ROAD SERVICE ROAD OFF PARK AVENUE: -	For its entire length
MOUNT CLOSE: -	For its entire length
MOUNTAIN VIEW AVENUE: -	For its entire length
OVERDALE AVENUE: -	For its entire length
PEN Y LON: -	For its entire length
PEN Y MAES: -	For its entire length
PINE GROVE: -	For its entire length
PREN AVENUE: -	For its entire length
ROSE LANE: -	For its entire length
THE CEDARS: -	For its entire length
TIR WAT: -	For its entire length
TREM AFON: -	For its entire length
UWCH Y NANT:-	For its entire length
VALE DRIVE:-	For its entire length
WATS DYKE AVENUE: -	For its entire length
WEST VIEW DRIVE: -	For its entire length
WYLFA AVENUE: -	For its entire length

SCHEDULE 3
20MPH Speed Limit
New Brighton

ARGOED VIEW: -	For its entire length
ARGOED AVENUE: -	For its entire length
CLWYD CRESCENT: -	For its entire length
EAST VIEW: -	For its entire length
GOSMORE ROAD: -	For its entire length
HAZEL GROVE: -	For its entire length
LINDUM CLOSE: -	For its entire length
MOEL FAMMAU ROAD: -	For its entire length
MOOR CROFT: -	For its entire length
OAKFIELDS: -	For its entire length

SCHEDULE 4
20MPH Speed Limit
Alltami

FFORDD BRANNAN: -	For its entire length
FFORDD ROWLANDS: -	For its entire length
CWRT RIGBY: -	For its entire length
CWRT NUTTALL: -	For its entire length

LON PRITCHARD: -	For its entire length
DAVISS COTTAGES UNADOPTED ACCESS: -	For its entire length
BRYN ROAD: -	For its entire length
FIELD FARM LANE: -	For its entire length
POPLARS CLOSE: -	For its entire length
ALDER CLOSE: -	For its entire length
C105: -	For its entire length

SCHEDULE 5
20MPH Speed Limit
Burntwood

DINGHOUSE PRIVATE ROAD: -	For its entire length
DINGHOUSE WOOD: -	For its entire length
DAULWYN ROAD: -	For its entire length
PEN Y COED ROAD: -	For its entire length
WOODCROFT: -	For its entire length
C136: -	For its entire length
WOODSIDE CLOSE: -	For its entire length

SCHEDULE 6
20MPH Speed Limit
Drury

ACCESS ROAD TO PROPERTIES 112 TO 126 DRURY LANE: -	For its entire length
BANK LANE: -	For its entire length
BEECH ROAD: -	For its entire length
BURNTWOOD COURT: -	For its entire length
BUNGALOW ACCESS ROAD OFF CLYDESDALE ROAD: -	For its entire length
FAIRFIELD ROAD: -	For its entire length
GLYNNE ARMS CLOSE: -	For its entire length
HAWARDEN DRIVE: -	For its entire length
LAKE COURT: -	For its entire length
MORNINGTON CRESCENT: -	For its entire length
MEADOW AVENUE: -	For its entire length
MOUNT PLEASANT ROAD: -	For its entire length
NEWTON DRIVE: -	For its entire length
OAKWOOD GROVE: -	For its entire length
PINEWOOD ROAD: -	For its entire length
PARK VIEW: -	For its entire length
ROSEWOOD GROVE: -	For its entire length
SILVERDALE AVENUE: -	For its entire length
THE BRAMBLES: -	For its entire length
WAVERLEY DRIVE: -	For its entire length



SCHEDULE 7
20MPH Speed Limit
Bryn Y Baal

ACCESS TO ARGOED HIGH SCHOOL OFF SNOWDEN AVENUE: -	For its entire length
ALWEN AVENUE: -	For its entire length
ARAN CLOSE: -	For its entire length
BERWYN CLOSE: -	For its entire length
BRYN ROAD SERVICE ROAD OFF LLEWELYN DRIVE: -	For its entire length
BRYN ROAD: -	For its entire length
BRYN Y BAAL ROAD: -	For its entire length
BRYN DERW FARM ACCESS LOOP: -	For its entire length
C114: -	For its entire length
CANOL Y BRYN: -	For its entire length
CHERRY DRIVE: -	For its entire length
CLEDWEN DRIVE: -	For its entire length
CLOS BRYN LLYN: -	For its entire length
CWRT LON FAMAU: -	For its entire length
DAFYDD CLOSE: -	For its entire length
DWYFOR AVENUE: -	For its entire length
ELWY CLOSE: -	For its entire length
FFORDD BRENIG: -	For its entire length
FFORDD BRYN GWYNANT: -	For its entire length
FFORDD OGWEN: -	For its entire length
HEOL FAMMAU: -	For its entire length
HILL VIEW: -	For its entire length
ISSA FARM COURTYARD:-	For its entire length
LLEWELYN DRIVE: -	For its entire length
LLWYNON CLOSE: -	For its entire length
LLYS Y GRAIG: -	For its entire length
LLYS GWYNANT: -	For its entire length
LLYS PENGARTH: -	For its entire length
MOELWYN CLOSE: -	For its entire length
PARC ISSA: -	For its entire length
PARK AVENUE: -	For its entire length
PEN Y GARREG CLOSE: -	For its entire length
ROCKCLIFFE: -	For its entire length
SNOWDON AVENUE: -	For its entire length
YR YDLAN: -	For its entire length

THE COMMON SEAL of FLINTSHIRE)
COUNTY COUNCIL was hereunto affixed this 19th)
day of January 2022 in the presence of :-)



CHAIR

A handwritten signature in black ink, appearing to be 'R. Jones', written over the 'CHAIR' label.

LEGAL SERVICES MANAGER

CHIEF OFFICER (GOVERNANCE)

A handwritten signature in black ink, appearing to be 'J. Jones', written over the 'CHIEF OFFICER (GOVERNANCE)' label.

THE FLINTSHIRE COUNTY COUNCIL
(VARIOUS ROADS WITHIN BUCKLEY, MYNYDD ISA, DRURY, NEW BRIGHTON,
BURNTWOOD, BRYN Y BAAL AND ALLTAMI, FLINTSHIRE)
(20 mph Speed Limit) Order 202-

STATEMENT OF REASONS FOR PROPOSING TO MAKE THE ORDER

The Welsh Government are to introduce a national default 20mph speed limit for residential restricted roads in Wales by August 2023.

In light of this, a bid was submitted to the Welsh Government and as such Flintshire County Council have been successful in obtaining funding to implement a mandatory 20mph Scheme across the inventory of residential roads within Buckley, Mynydd Isa, Drury, New Brighton, Bryn Y Baal, Burntwood, and Alltami, with the exception of the main distributor roads for which will remain at 30mph.

This scheme forms part of the first phase of implementation of a change in default speed limit to 20mph and will bring considerable benefits of improving road safety within the wider residential area. In addition the scheme will also act as an 'enabler' to both facilitate and compliment the implementation of key Active Travel infrastructure within the area, making it safer to walk and cycle within the town and villages.

The advantages to a reduction in speed limit include;

- Improving safety at schools and other locations with high pedestrian traffic
- Improving safety for pedestrians and cyclists
- Discouraging 'rat running' through residential streets
- Improve accessibility by reducing motor vehicle dominance along the highway

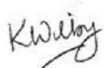
The measures come in response to the Public's request to improve walking and cycling infrastructure within the locality, whilst also greatly complimenting the Active Travel project scheduled to commence in Buckley later this year funded by Welsh Government (Transforming Towns).

Implementation of the wider proposals will greatly compliment the Councils aspiration for a low carbon integrated sustainable transport network across the County.

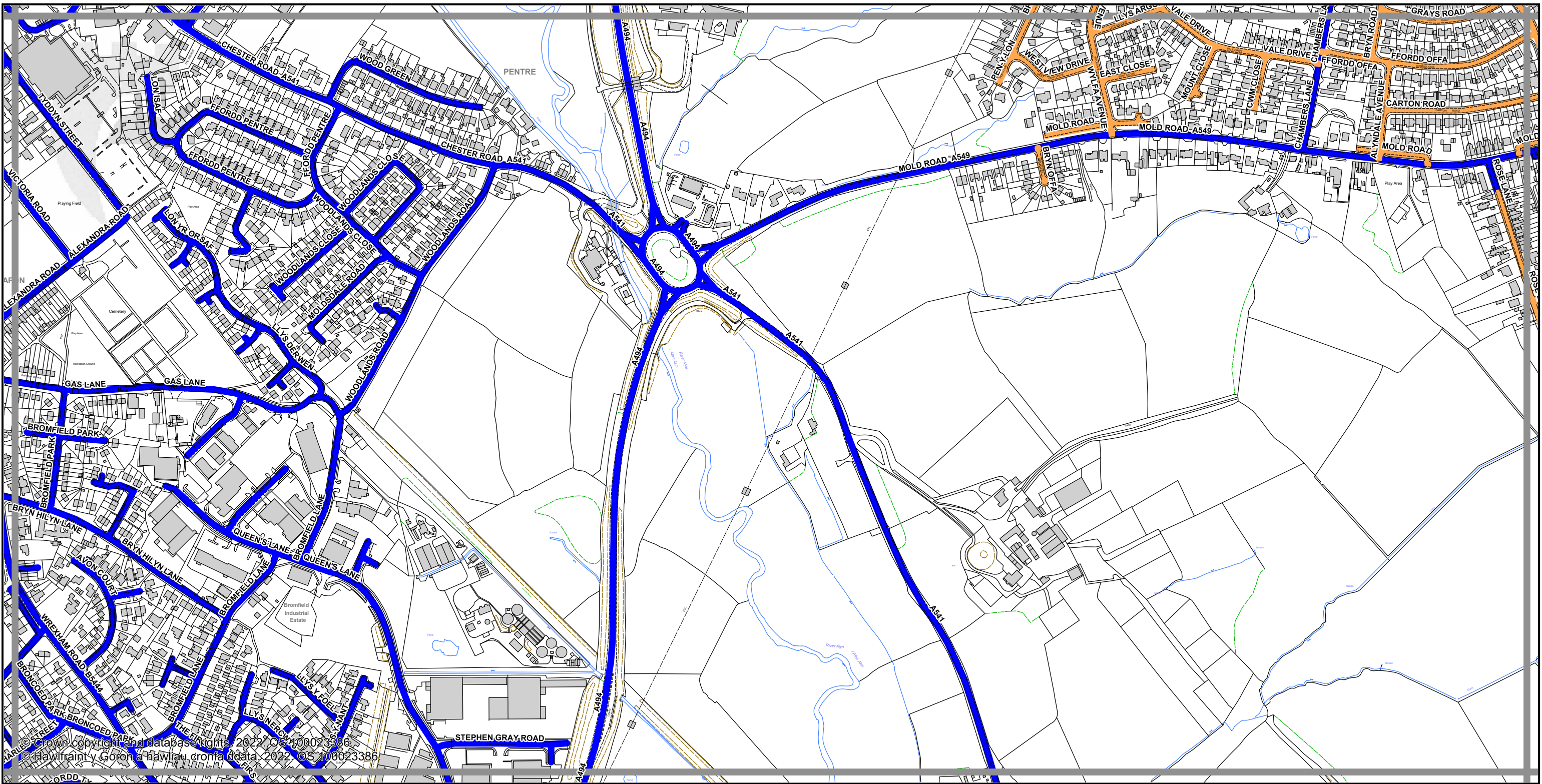
The Authority continues its responsibility to consider the provision of the convenient and safe movement of motor vehicles and other traffic, and the proposed measures are aimed at ensuring that danger is minimised to road users as well as improving the amenities of the locality.

The proposals are detailed in the Public Notice and are contained in the proposed Draft Order.

Dated this 15th of October 2021






Katie Wilby, Chief Officer (Streetscene & Transportation), County Hall, Mold,
Flintshire CH7 6NF



THE FLINTSHIRE COUNTY COUNCIL
(VARIOUS ROADS WITHIN BUCKLEY, MYNYDD ISA, DRURY, NEW BRIGHTON, BURNTWOOD, BRYN Y BAAL AND ALLTAMI, FLINTSHIRE)
(20 mph Speed Limit) Order 2022

Gorchymyn CYNGOR SIR Y FFLINT
(AMRYW O FFYRDD YM BWCLE, MYNYDD ISA, DRURY, NEW BRIGHTON, BURNTWOOD, BRYN Y BAAL A ALLTAMI, SIR Y FFLINT)
2022 (Terfyn Cyflymder 20 mya)

Legend / Eglurhad

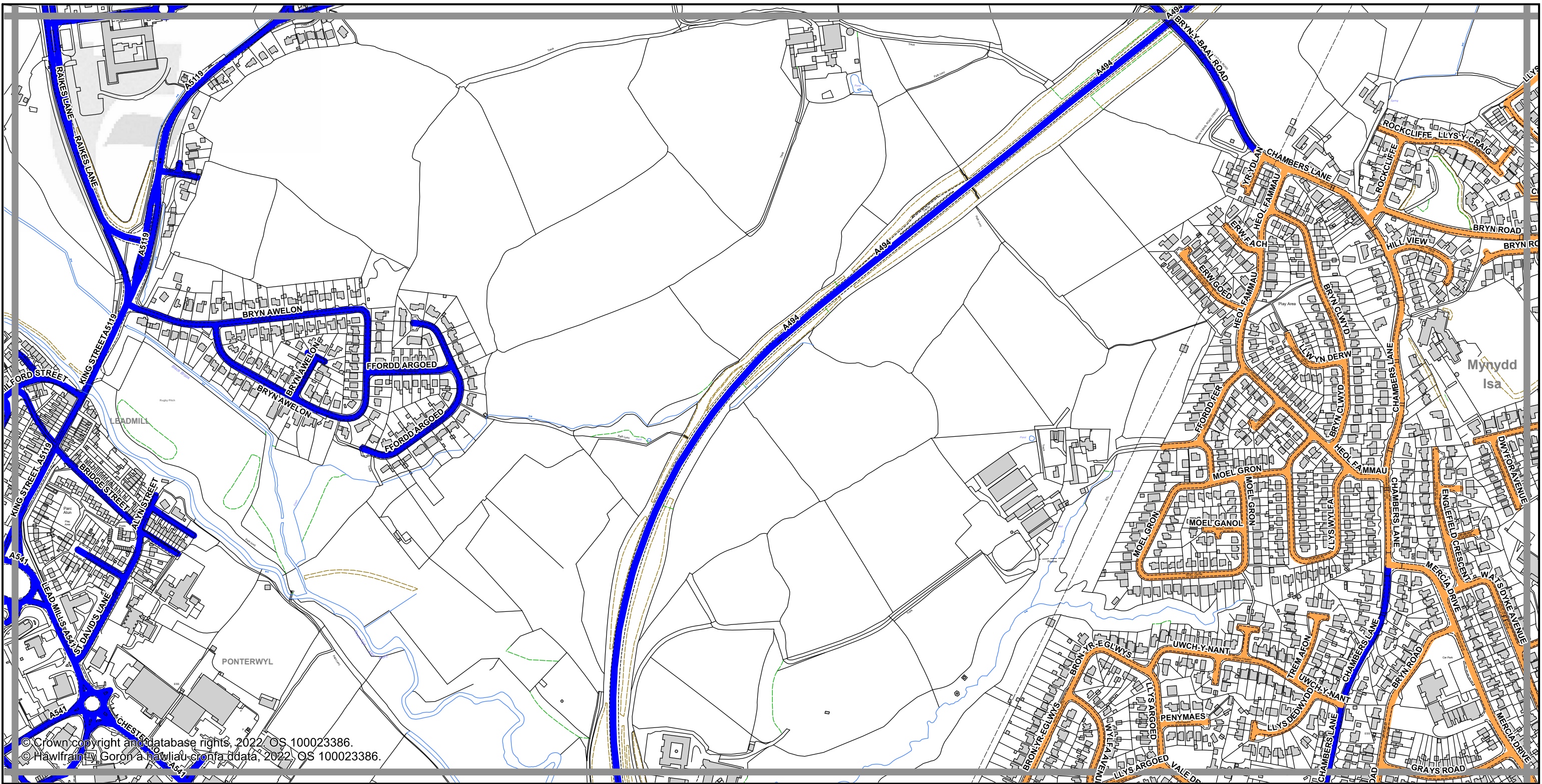
-  20 mph / mya
-  Roads subject to separate Orders
Ffyrdd sy'n destun Gorchmynion ar wahân
-  County Boundary / Ffin y Sir



1:5000 Scale at A3
 1:5000 Graddfa ar A3

Sheet
J11
Dalen

Sheet Revision Number:
Rhif Adolgiad Y Ddalen: 1
Sheet Active from:
Dalen yn weithredol o: 28/02/2022






© Crown copyright and database rights, 2022. OS 100023386.
 © Hawlfraint Goron a hawl iau cronfa ddata, 2022. OS 100023386.

THE FLINTSHIRE COUNTY COUNCIL
 (VARIOUS ROADS WITHIN BUCKLEY, MYNYDD ISA, DRURY, NEW
 BRIGHTON, BURNTWOOD, BRYN Y BAAL AND ALLTAMI, FLINTSHIRE)
 (20 mph Speed Limit) Order 2022

Gorchymyn CYNGOR SIR Y FFLINT
 (AMRYW O FFYRDD YM BWCLE, MYNYDD ISA, DRURY, NEW
 BRIGHTON, BURNTWOOD, BRYN Y BAAL A ALLTAMI, SIR Y FFLINT)
 2022 (Terfyn Cyflymder 20 mya)

Legend / Eglurhad

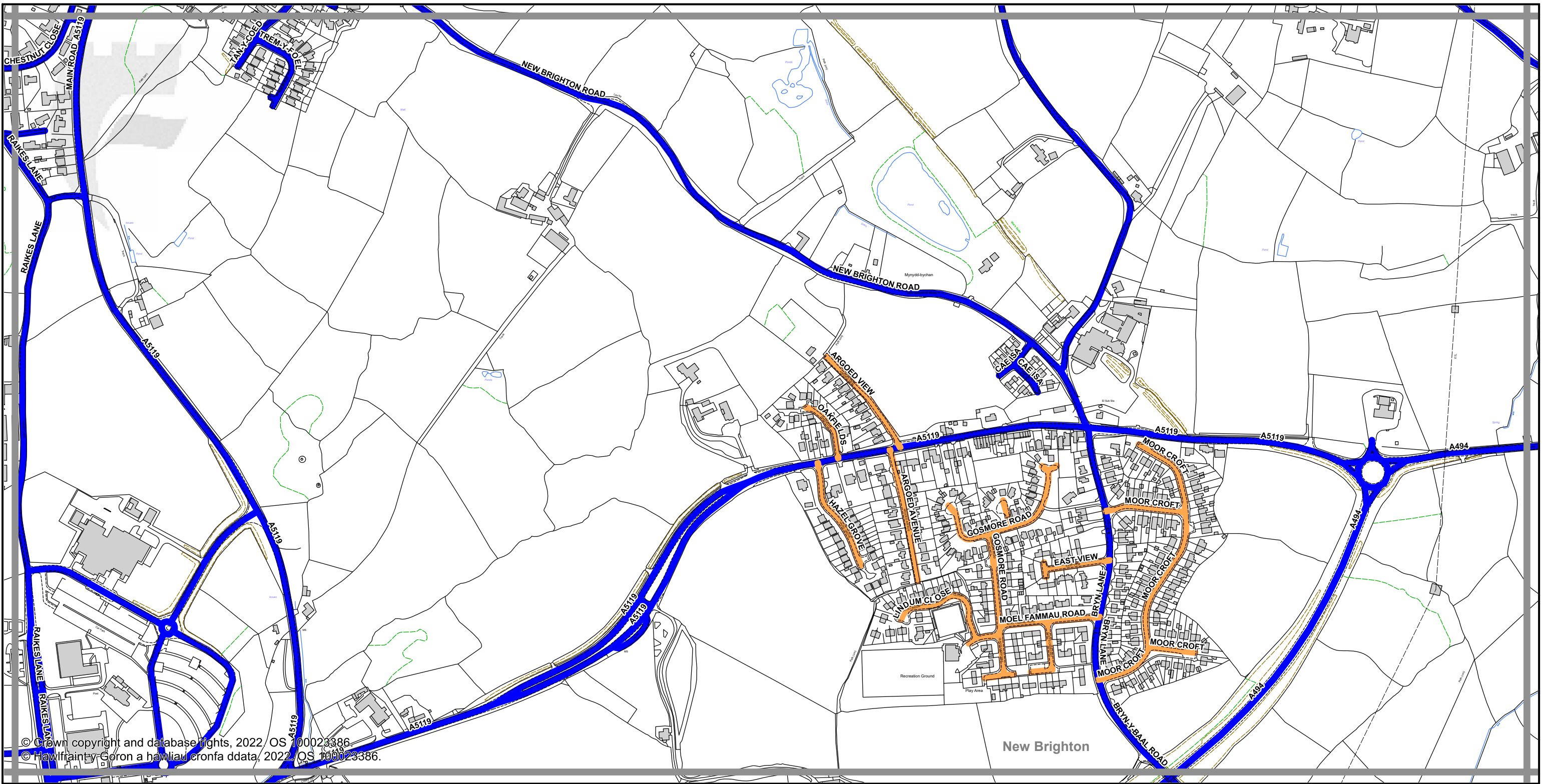
-  20 mph / mya
-  Roads subject to separate Orders
Ffyrdd sy'n destun Gorchmynion ar wahân
-  County Boundary / Ffin y Sir



1:5000 Scale at A3
 1:5000 Graddfa ar A3

Sheet
J12
Dalen

Sheet Revision Number:
Rhif Adolgiad Y Ddalen: 1
Sheet Active from:
Dalen yn weithredol o: 28/02/2022






© Crown copyright and database rights, 2022, OS 100023386.
 © Hawlfraint y Goron a hawl iau cronfa ddata, 2022, OS 100023386.

THE FLINTSHIRE COUNTY COUNCIL
 (VARIOUS ROADS WITHIN BUCKLEY, MYNYDD ISA, DRURY, NEW BRIGHTON, BURNTWOOD, BRYN Y BAAL AND ALLTAMI, FLINTSHIRE)
 (20 mph Speed Limit) Order 2022

Gorchymyn CYNGOR SIR Y FFLINT
 (AMRYW O FFYRDD YM BWCLE, MYNYDD ISA, DRURY, NEW BRIGHTON, BURNTWOOD, BRYN Y BAAL A ALLTAMI, SIR Y FFLINT)
 2022 (Terfyn Cyflymder 20 mya)

Legend / Eglurhad

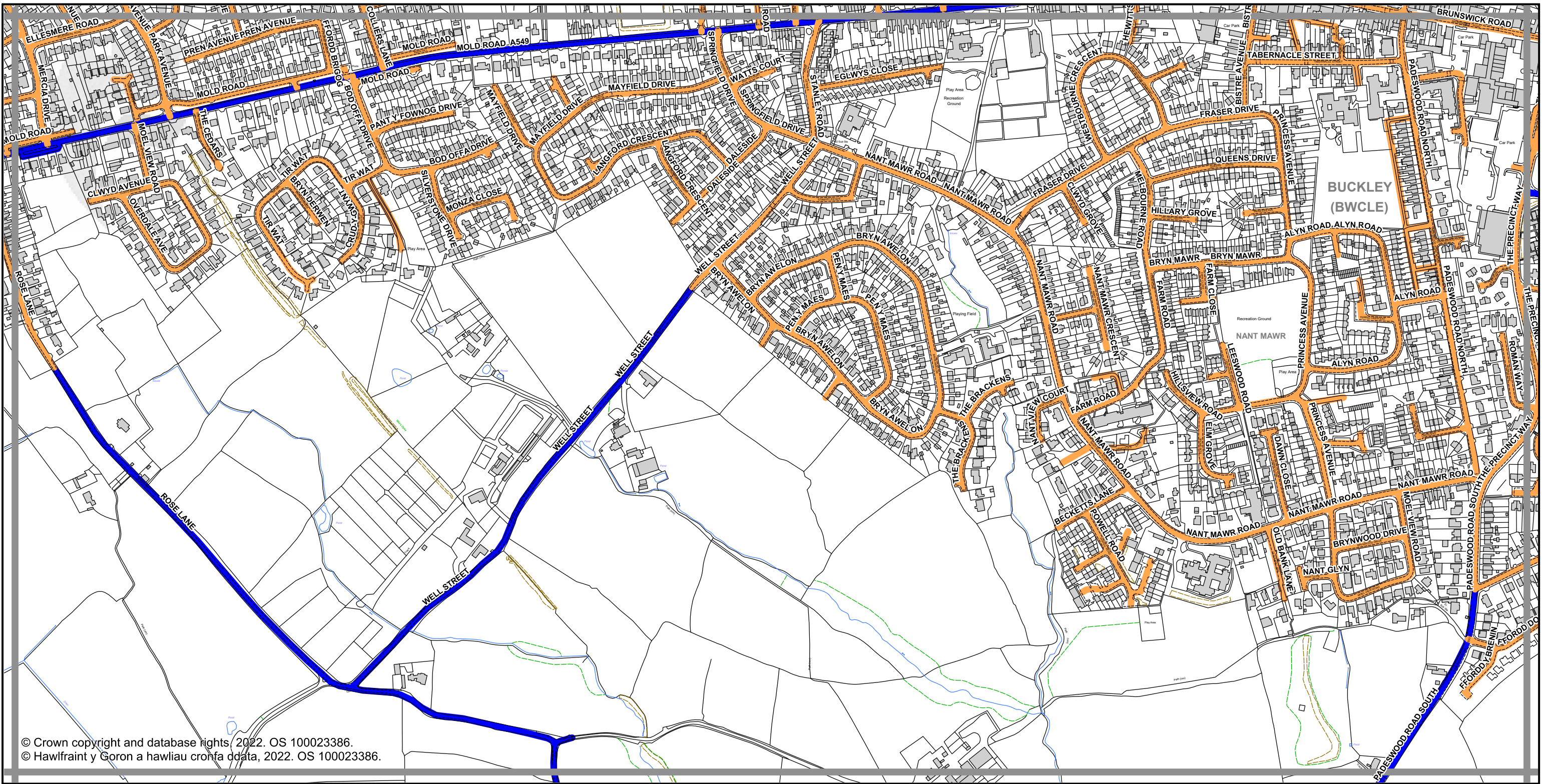
-  20 mph / mya
-  Roads subject to separate Orders
Ffyrdd sy'n destun Gorchmynion ar wahân
-  County Boundary / Ffin y Sir



1:5000 Scale at A3
 1:5000 Graddfa ar A3

Sheet
J13
Dalen

Sheet Revision Number:
Rhif Adolgiad Y Ddalen: **1**
Sheet Active from:
Dalen yn weithredol o: **28/02/2022**






© Crown copyright and database rights, 2022. OS 100023386.
 © Hawlfraint y Goron a hawliau cronfa ddata, 2022. OS 100023386.

THE FLINTSHIRE COUNTY COUNCIL
 (VARIOUS ROADS WITHIN BUCKLEY, MYNYDD ISA, DRURY, NEW BRIGHTON, BURNTWOOD, BRYN Y BAAL AND ALLTAMI, FLINTSHIRE)
 (20 mph Speed Limit) Order 2022

Gorchymyn CYNGOR SIR Y FFLINT
 (AMRYW O FFYRDD YM BWCLE, MYNYDD ISA, DRURY, NEW BRIGHTON, BURNTWOOD, BRYN Y BAAL A ALLTAMI, SIR Y FFLINT)
 2022 (Terfyn Cyflymder 20 mya)

Legend / Eglurhad

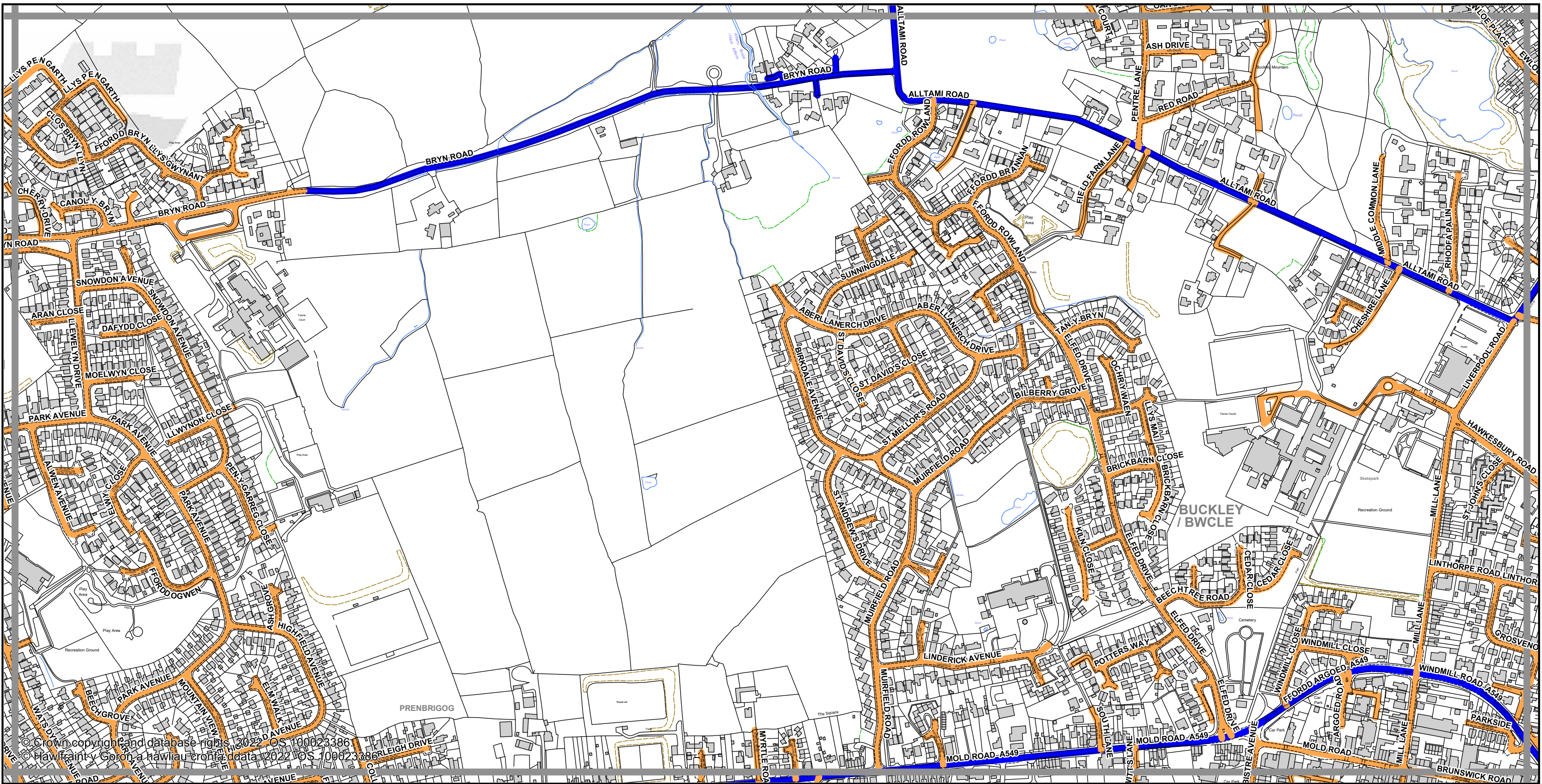
-  20 mph / mya
-  Roads subject to separate Orders
Ffyrdd sy'n destun Gorchmynion ar wahân
-  County Boundary / Ffin y Sir



1:5000 Scale at A3
 1:5000 Graddfa ar A3

Sheet
K11
Dalen




Sheet Revision Number:
Rhif Adolgiad Y Ddalen: **1**
Sheet Active from:
Dalen yn weithredol o: **28/02/2022**



THE FLINTSHIRE COUNTY COUNCIL
(VARIOUS ROADS WITHIN BUCKLEY, MYNYDD ISA, DRURY, NEW BRIGHTON, BURNTWOOD, BRYN Y BAAL AND ALLTAMI, FLINTSHIRE)
(20 mph Speed Limit) Order 2022

Gorchymyn CYNGOR SIR Y FFLINT
(AMRYW O FFYRDD YM BWCLE, MYNYDD ISA, DRURY, NEW BRIGHTON, BURNTWOOD, BRYN Y BAAL A ALLTAMI, SIR Y FFLINT)
2022 (Terfyn Cyflymder 20 mya)

Legend / Eglurhad

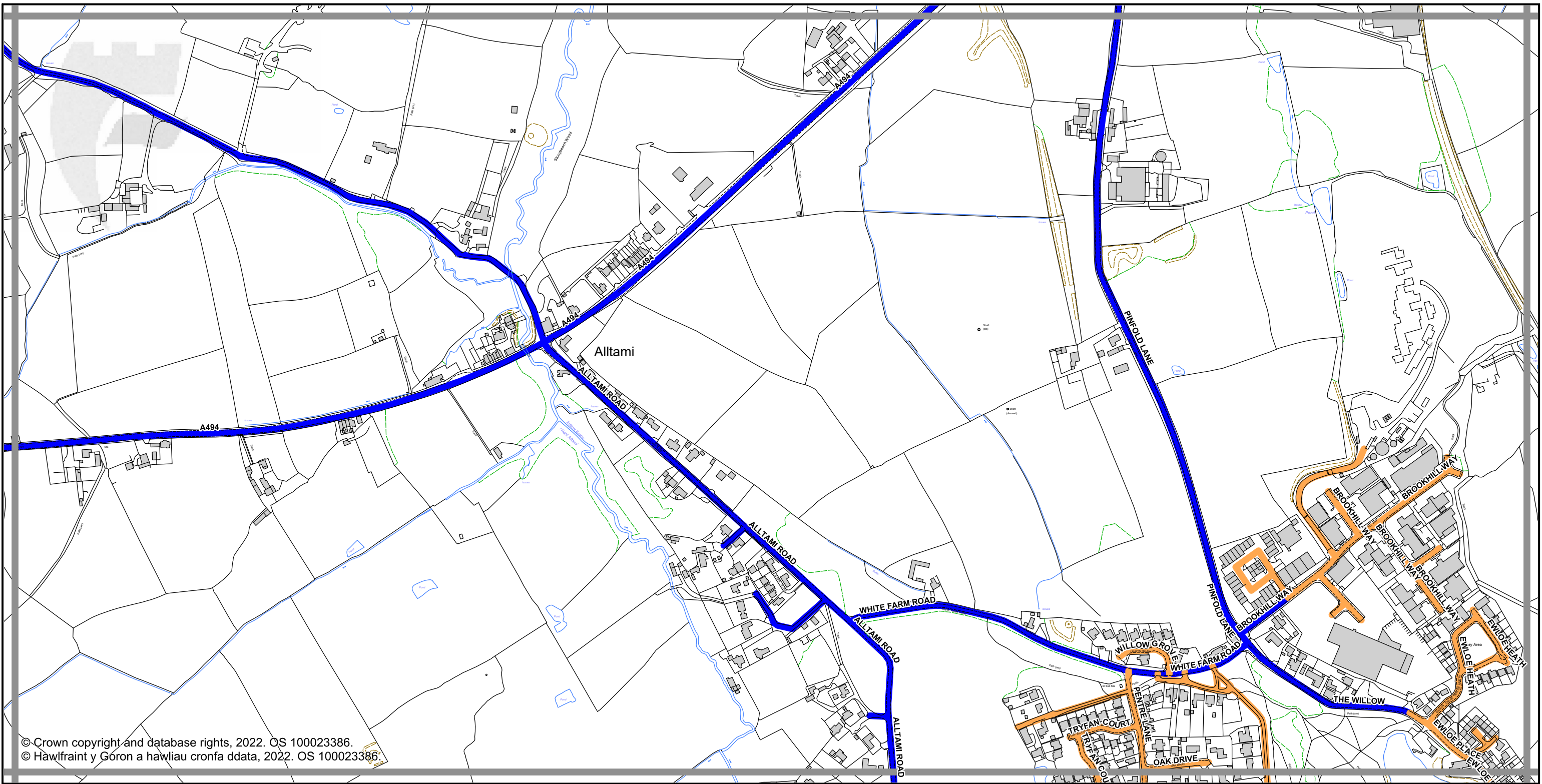
-  20 mph / mya
-  Roads subject to separate Orders
Ffyrdd sy'n destun Gorchmynion ar wahân
-  County Boundary / Ffin y Sir



1:5000 Scale at A3
 1:5000 Graddfa ar A3

Sheet
K12
Dalen

Sheet Revision Number:
Rhif Adolgiad Y Ddalen: 1
Sheet Active from:
Dalen yn weithredol o: 28/02/2022






© Crown copyright and database rights, 2022. OS 100023386.
 © Hawlfraint y Goron a hawliau cronfa ddata, 2022. OS 100023386.

THE FLINTSHIRE COUNTY COUNCIL
 (VARIOUS ROADS WITHIN BUCKLEY, MYNYDD ISA, DRURY, NEW
 BRIGHTON, BURNTWOOD, BRYN Y BAAL AND ALLTAMI, FLINTSHIRE)
 (20 mph Speed Limit) Order 2022

Gorchymyn CYNGOR SIR Y FFLINT
 (AMRYW O FFYRDD YM BWCLE, MYNYDD ISA, DRURY, NEW
 BRIGHTON, BURNTWOOD, BRYN Y BAAL A ALLTAMI, SIR Y FFLINT)
 2022 (Terfyn Cyflymder 20 mya)

Legend / Eglurhad

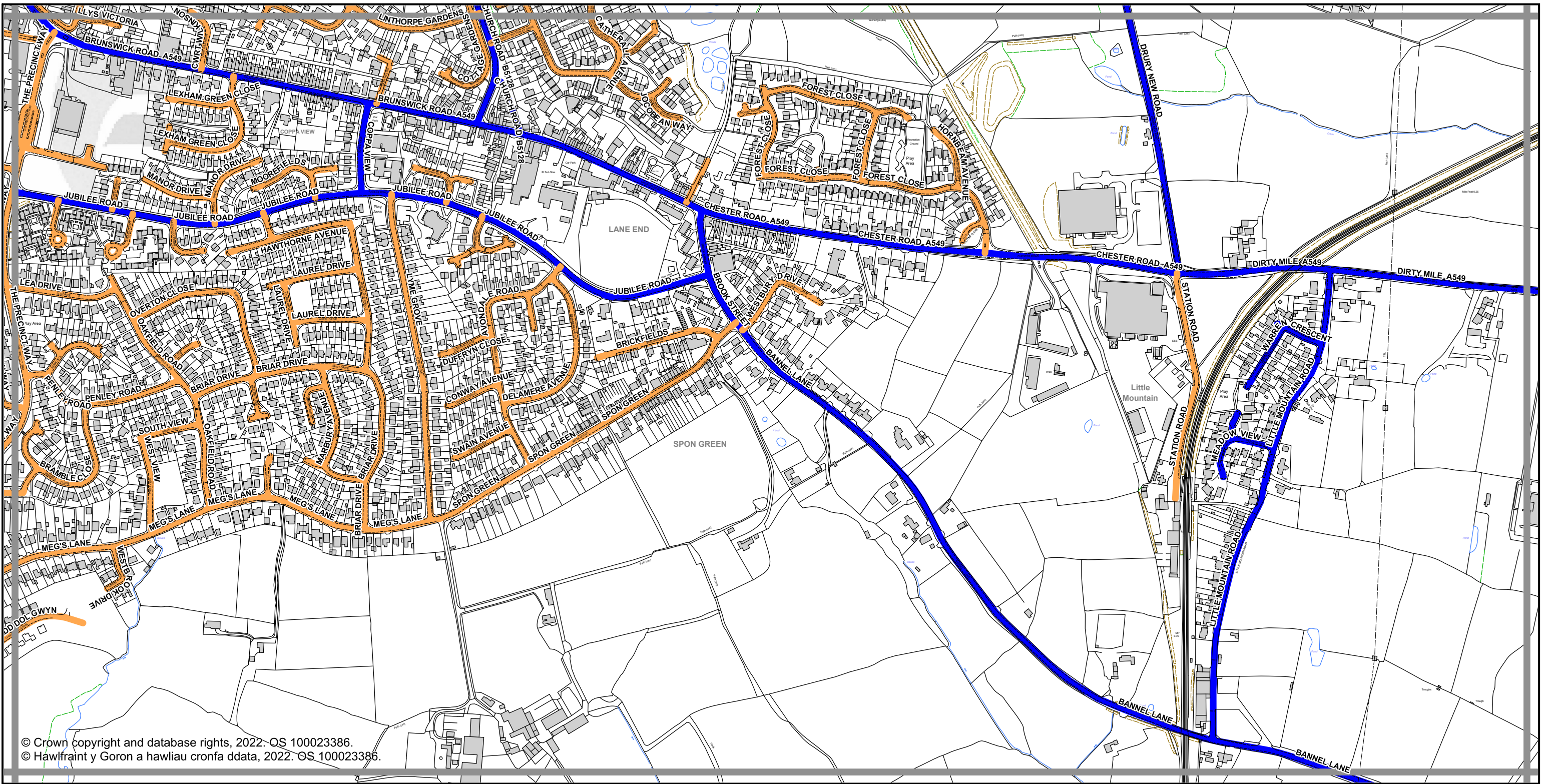
-  20 mph / mya
-  Roads subject to separate Orders
Ffyrdd sy'n destun Gorchmynion ar wahân
-  County Boundary / Ffin y Sir



1:5000 Scale at A3
 1:5000 Graddfa ar A3

Sheet
K13
Dalen

Sheet Revision Number:
Rhif Adolgiad Y Ddalen: 1
Sheet Active from:
Dalen yn weithredol o: 28/02/2022






© Crown copyright and database rights, 2022. OS 100023386.
 © Hawfrain y Goron a hawliau cronfa ddata, 2022. OS 100023386.

THE FLINTSHIRE COUNTY COUNCIL
 (VARIOUS ROADS WITHIN BUCKLEY, MYNYDD ISA, DRURY, NEW
 BRIGHTON, BURNTWOOD, BRYN Y BAAL AND ALLTAMI, FLINTSHIRE)
 (20 mph Speed Limit) Order 2022

Gorchymyn CYNGOR SIR Y FFLINT
 (AMRYW O FFYRDD YM BWCLE, MYNYDD ISA, DRURY, NEW
 BRIGHTON, BURNTWOOD, BRYN Y BAAL A ALLTAMI, SIR Y FFLINT)
 2022 (Terfyn Cyflymder 20 mya)

Legend / Eglurhad

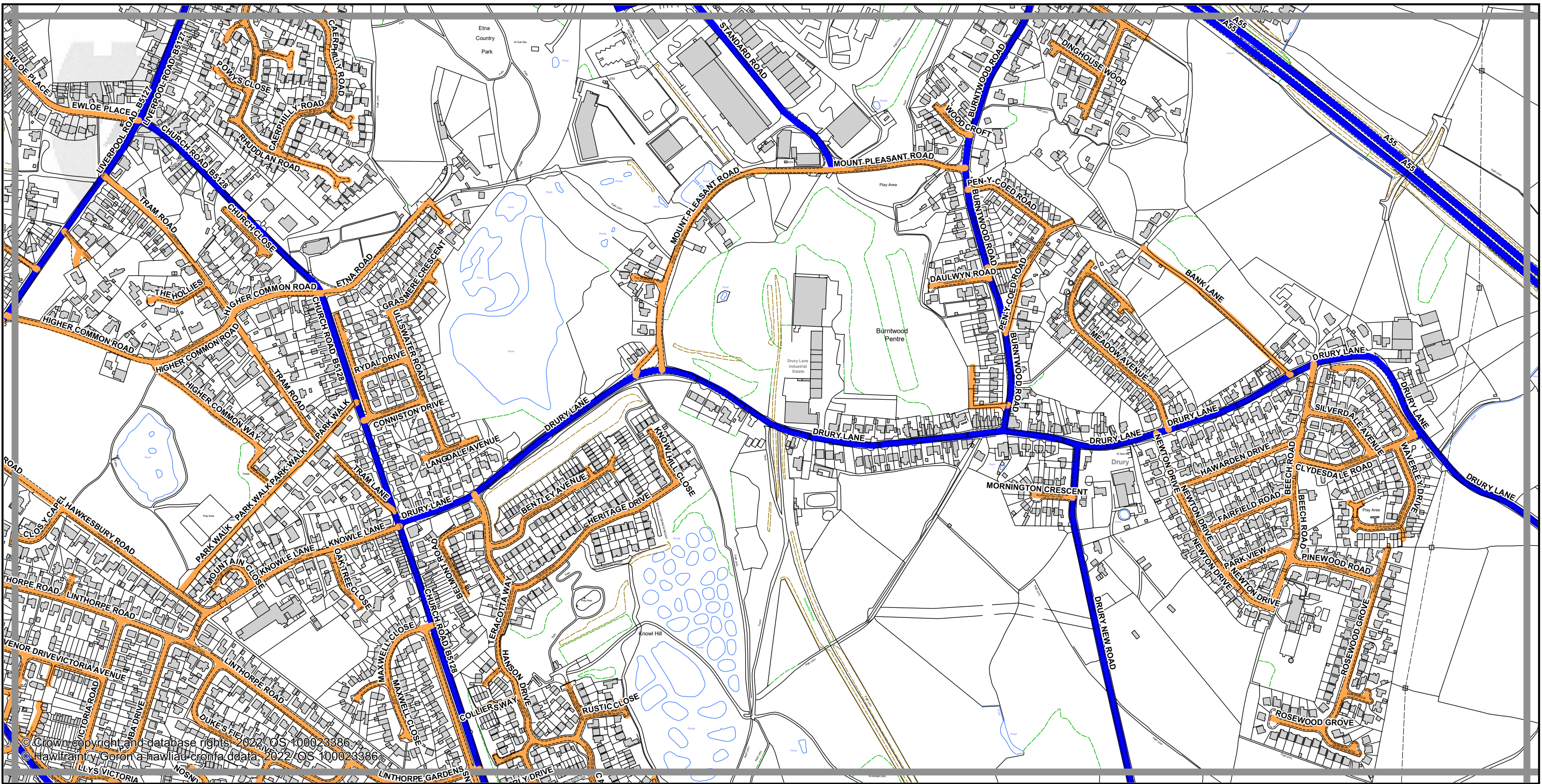
-  20 mph / mya
-  Roads subject to separate Orders
Ffyrdd sy'n destun Gorchmynion ar wahân
-  County Boundary / Ffin y Sir



1:5000 Scale at A3
 1:5000 Graddfa ar A3

Sheet
L11
Dalen




Sheet Revision Number:
Rhif Adolgiad Y Ddalen: **1**
Sheet Active from:
Dalen yn weithredol o: **28/02/2022**



THE FLINTSHIRE COUNTY COUNCIL
(VARIOUS ROADS WITHIN BUCKLEY, MYNYDD ISA, DRURY, NEW BRIGHTON, BURNTWOOD, BRYN Y BAAL AND ALLTAMI, FLINTSHIRE)
(20 mph Speed Limit) Order 2022

Gorchymyn CYNGOR SIR Y FFLINT
(AMRYW O FFYRDD YM BWCLE, MYNYDD ISA, DRURY, NEW BRIGHTON, BURNTWOOD, BRYN Y BAAL A ALLTAMI, SIR Y FFLINT)
2022 (Terfyn Cyflymder 20 mya)

Legend / Eglurhad

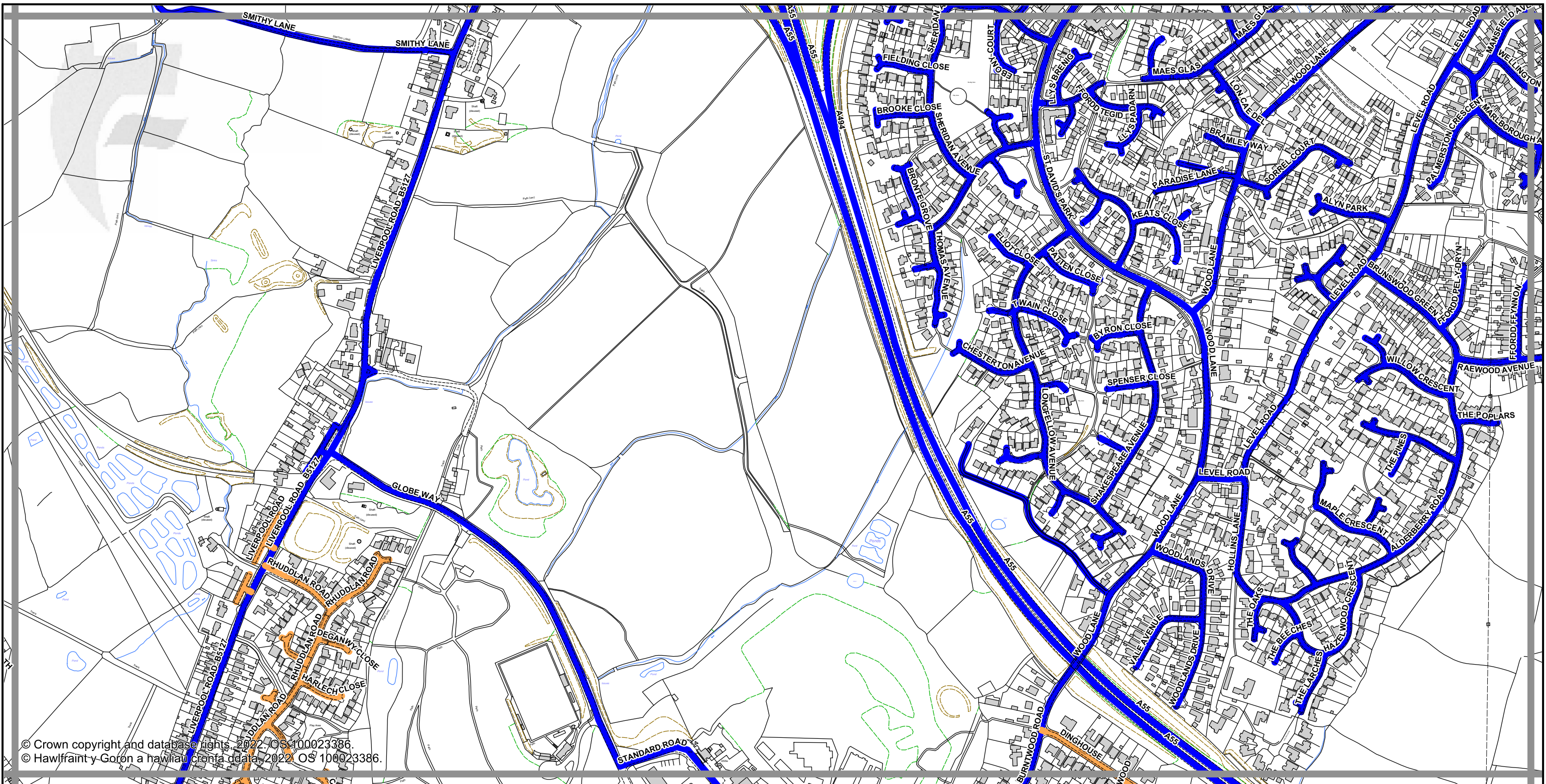
-  20 mph / mya
-  Roads subject to separate Orders
Ffyrdd sy'n destun Gorchmynion ar wahân
-  County Boundary / Ffin y Sir



1:5000 Scale at A3
 1:5000 Graddfa ar A3

Sheet
L12
Dalen

Sheet Revision Number:
Rhif Adolgiad Y Ddalen: 1
Sheet Active from:
Dalen yn weithredol o: 28/02/2022







© Crown copyright and database rights, 2022, OS 100023386.
 © Hawlfraint y Goron a hawliau cofrestrada, 2022, OS 100023386.

THE FLINTSHIRE COUNTY COUNCIL
 (VARIOUS ROADS WITHIN BUCKLEY, MYNYDD ISA, DRURY, NEW
 BRIGHTON, BURNTWOOD, BRYN Y BAAL AND ALLTAMI, FLINTSHIRE)
 (20 mph Speed Limit) Order 2022

Gorchymyn CYNGOR SIR Y FFLINT
 (AMRYW O FFYRDD YM BWCLE, MYNYDD ISA, DRURY, NEW
 BRIGHTON, BURNTWOOD, BRYN Y BAAL A ALLTAMI, SIR Y FFLINT)
 2022 (Terfyn Cyflymder 20 mya)

Legend / Eglurhad

-  20 mph / mya
-  Roads subject to separate Orders
Ffyrdd sy'n destun Gorchmynion ar wahân
-  County Boundary / Ffin y Sir



1:5000 Scale at A3
 1:5000 Graddfa ar A3

Sheet
L13
Dalen

Sheet Revision Number:
Rhif Adolgiad Y Ddalen: **1**
Sheet Active from:
Dalen yn weithredol o: **28/02/2022**