

NOTICE OF PROPOSAL

THE FLINTSHIRE COUNTY COUNCIL (VARIOUS ROADS) (20MPH, 30MPH, 40MPH, 50MPH AND NATIONAL SPEED LIMITS. RESTRICTED AND DERESTRICTED ROADS) (WEPRE LANE, CONNAH'S QUAY) (30MPH SPEED LIMIT) (AMENDMENT NO. 26) ORDER 202-

Flintshire County Council propose to make an Order in exercise of its powers under Sections 82 (2) (a) and 84 of the Road Traffic Regulation Act 1984 and Part IV of Schedule 9 to the Act and of all other enabling powers, the effect of which will be to amend The Flintshire County Council (Various Roads) (20mph, 30mph, 40mph, 50mph and National Speed Limits. Restricted and Derestricted Roads) Order 2023, so as to impose:

a) A speed limit of 30mph on:-

Wepre Lane: from a point 115 metres south west of its junction with Maes Uchaf, to a point 32 metres south west of its junction with Mountain View Close.

The proposed Order, if made will revoke The Flintshire County Council (Wepre Lane, Connah's Quay) (30mph Speed Limit) Order 2019 in its entirety and be consolidated into The Flintshire County Council (Various Roads) (20mph, 30mph, 40mph, 50mph and National Speed Limits. Restricted and Derestricted Roads) Order 2023.

In all other respects the present provisions of The Flintshire County Council (Various Roads) (20mph, 30mph, 40mph, 50mph and National Speed Limits. Restricted and Derestricted Roads) Order 2023 will remain in force.

A copy of the Notice, the proposed Order, plans and a statement of the Council's reasons for proposing to make the Order, can be inspected during normal opening hours at Flintshire Connects, Wepre Drive, Connah's Quay CH5 4HA. The documents will also be available to be viewed on our website at www.Flintshire.gov.uk > Resident > Roads, Streets and Travel > Traffic Regulation Orders or you can request a copy of the documents by emailing transportstrategyconsultation@flintshire.gov.uk or by calling 01352701234.

Objections to the proposed Order, together with the grounds on which they are made, should be sent in writing to the undersigned at the address below or by emailing transportstrategyconsultation@flintshire.gov.uk (quoting reference SS/JB/WL/30mph/26) by Friday 20th February 2026.

Dated this Friday 30th day of January 2026



Katie Wilby,
Chief Officer (Streetscene & Transportation),
Alltami Depot,
Mold Road,
Alltami,
Mold.
CH7 6LG.

THE FLINTSHIRE COUNTY COUNCIL

WEPRE LANE, CONNAHS QUAY

**(VARIOUS ROADS) (20MPH, 30MPH, 40MPH, 50MPH AND
NATIONAL SPEED LIMITS. RESTRICTED AND DERESTRICTED
ROADS)**

(30MPH SPEED LIMIT) (AMENDMENT NO. 26) ORDER 202-

**Katie Wilby,
Flintshire County Council
Chief Officer (Streetscene & Transportation),
Alltami Depot,
Mold Road,
Alltami,
Mold.
CH7 6LG.**

THE FLINTSHIRE COUNTY COUNCIL

WEPRE LANE, CONNAHS QUAY (VARIOUS ROADS) (20MPH, 30MPH, 40MPH, 50MPH AND NATIONAL SPEED LIMITS. RESTRICTED AND DERESTRICTED ROADS) (30MPH SPEED LIMIT) (AMENDMENT NO. 26) ORDER 202-

The Flintshire County Council (hereinafter referred to as “the Council”) in exercise of its powers under Sections 82 (2) (a) and 84 and Part IV of Schedule 9 to the Road Traffic Regulation Act 1984 (hereinafter referred to as the “Act of 1984”) and all other enabling powers and after consultation with the Chief Officer of Police in accordance with Part III of Schedule 9 to the Act of 1984, hereby makes the following Order:

SECTION 1 – PRELIMINARY

Citation and commencement

1. This Order shall come into operation on the xxth xx 202- and may be cited as (THE FLINTSHIRE COUNTY COUNCIL, WEPRE LANE, CONNAHS QUAY. (VARIOUS ROADS) (20MPH, 30MPH, 40MPH, 50MPH AND NATIONAL SPEED LIMITS. RESTRICTED AND DERESTRICTED ROADS) (30MPH SPEED LIMIT) (AMENDMENT NO. 26) ORDER 202-

General Provisions

2. The Interpretation Act 1978 shall apply for the interpretation of this Order as it applies for the interpretation of an Act of Parliament.
3. In this Order, except where otherwise stated, any reference to a numbered Article or to the Schedule is a reference to the Article bearing that number and to the Schedule in this Order.
4. The length of roads specified in the Schedule to this Order, shall cease to be Restricted Roads for the purposes of Section 81 of the Act of 1984
5. No person shall drive any motor vehicle at a speed exceeding 30 miles per hour on the roads specified in the Schedule to this Order.
6. The Flintshire County Council (Wepre Lane, Connahs Quay) (30mph Speed Limit) Order 2019, is hereby revoked in its entirety and is consolidated into this Order.

7. With effect from the date set out in Article 1 above, Map Schedule K15 and L15 Sheet Revision No: 2 which is incorporated in this Order, replaces Map Schedule K15 and L15, Sheet Revision 1, in The Flintshire County Council (Various Roads) (20mph, 30mph, 40mph, 50mph and National Speed Limits. Restricted and Derestricted Roads) Order 2023, in respect of the roads specified in the Schedule to this Order.

SCHEDULE
30MPH
Wepre Lane

Road Name	Map Schedule	Sheet Revision
Wepre Lane	K15	2 (which revokes revision Sheet 1 from the 2023 Order
	L15	2 (which revokes revision Sheet 1 from the 2023 Order

THE COMMON SEAL of)
FLINTSHIRE COUNTY COUNCIL)
was hereunto affixed)
this xxth day of xxxx 202-)
in the presence of:-)

CHAIRMAN

LEGAL SERVICES MANAGER

SENIOR SOLICITOR

CHIEF OFFICER GOVERNANCE

Dated

14th May

2019

**The Flintshire County Council
(Wepre Lane, Connah's Quay)
(30mph Speed Limit) Order 2019**

ORDER

as within

**Stephen O Jones
Chief Officer (Streetscene and Transportation)
Flintshire County Council
County Hall
Mold
Flintshire
CH7 6NF**

**The Flintshire County Council
(Wepre Lane, Connah's Quay)
(30mph Speed Limit) Order 2019**

The Flintshire County Council (hereinafter referred to as "the Council") in exercise of its powers under Section 84 of the Road Traffic Regulation Act 1984 (hereinafter referred to as the "Act of 1984") and all other enabling powers and after consultation with the Chief Officer of Police in accordance with Part III of Schedule 9 to the Act of 1984, hereby makes the following Order:

1. In this Order except where otherwise stated any reference in this Order to a numbered Article or Schedule is a reference to the Article or Schedule bearing that number in this Order.
2. No person shall drive any motor vehicle at a speed exceeding 30 miles per hour on the length of road specified in the Schedule to this Order and on Map Schedule K15 and L15.
3. The Interpretation Act 1978 shall apply for the interpretation of this Order as it applies for the interpretation of an Act of Parliament.
4. This Order shall come into operation on the 31st May 2019 and may be cited as The Flintshire County Council (Wepre Lane, Connah's Quay) (30 mph Speed Limit) Order 2019.

**SCHEDULE
30MPH SPEED LIMIT**

Wepre Lane: From a point 192 metres east of its junction with the B5125 to a point 115 metres south west of its junction with Maes Uchaf, Connah's Quay. See Map Schedule K15 and L15.

THE COMMON SEAL of FLINTSHIRE)
COUNTY COUNCIL was hereunto affixed this)
14th day of May 2019 in the presence of :-)

CHAIR *Marion Bateman*

LEGAL SERVICES MANAGER *STO*
~~SENIOR SOLICITOR/CHIEF OFFICER (GOVERNANCE)~~



**THE FLINTSHIRE COUNTY COUNCIL (VARIOUS ROADS) (20MPH, 30MPH, 40MPH,
50MPH AND NATIONAL SPEED LIMITS. RESTRICTED AND DERESTRICTED
ROADS) (WEPRE LANE, CONNAHS QUAY)
(30MPH SPEED LIMIT) (AMENDMENT NO. 26) ORDER 202-**

STATEMENT OF REASONS FOR PROPOSING TO MAKE ORDER

It is proposed to introduce a 30mph speed limit on sections of the Wepre Lane, Connahs Quay.

In May 2024, following the appointment of new Transport Minister Ken Skates, the Welsh Government announced a listening program where they committed to work jointly with local authorities to prepare the ground for changes, revising the guidance on which local roads can be exempted from the default 20mph speed limit, which was introduced on restricted roads on the 17th September 2023.

Following Ken Skates' announcement, residents in Wales were urged to make representation to their local authorities for those roads they believed should return to 30mph. In excess of 1,000 individual requests were received to the Authority, following the launch of Welsh Government's Listening Program. Each application received has been assessed taking into account Welsh Government criteria contained in 'Setting 30mph speed limits on restricted roads: guidance for highway authorities'.

In determining whether the speed limit should be raised to a 30mph speed limit on the above roads, the Authority has had regard to its statutory duties, including its duty under section 16 of the Traffic Management Act 2004 to seek to secure the expeditious movement of traffic so far as practicable, and its duty under section 122 of the Road Traffic Regulation Act 1984 to seek to secure the expeditious, convenient and safe movement of vehicular and other traffic, including pedestrians, so far as practicable having regard to the matters specified in section 122(2). It has considered various criteria, including place, movement and road characteristics as set out in the Welsh Government guidance, together with any additional local conditions deemed relevant.

In particular, its assessment noted the following.

Place criteria

Criteria

30mph would not be appropriate on sections of roads which may have significant demand for walking, wheeling and cycling, such as:

- a. within a 100m walk of any educational setting (e.g. nurseries, primary, secondary, further education and higher education)
- b. within 100m walk of any community facility
- c. within 100m walk of any medical facility, e.g. hospitals, GP surgeries etc
- d. where the number of residential and/or retail premises immediately fronting a road exceeds 20 properties per km.

Analysis

Whilst this section of road has some demand for walking, wheeling and cycling, it has previously operated as a 30mph limit without any concerns, demonstrating that it has functioned safely and effectively at this speed.

It does not have 20 or more properties immediately fronting the road, it has 0. There are no educational or medical facilities within 100 metres that would necessitate a lower speed limit. There is also adequate footway provision throughout. Therefore, based on these factors, a 30mph speed limit is appropriate for this section of road.

Furthermore, this section previously operated with a 30 mph limit without reported issues and no recorded accidents within a 3 year period before the introduction of the 20mph default speed limit, demonstrating that it functioned safely and effectively at that speed. Considering these factors, reinstating a 30 mph speed limit would help maintain efficient transport while continuing to ensure user safety.

Criteria

In terms of 'place' criteria, 30mph limits could be used on:

- a. main or strategic roads outside city/town/village centres or high streets
- b. roads outside other high-density areas and away from other places that attract frequent pedestrian and/or cyclist trips.
- c. roads with very low density of housing and/or very few houses altogether (fewer than 20 properties per km)
- d. roads with residential and retail premises only on one side and no need to cross the road to access services or facilities (or if safe crossings are available or made available, as per Active Travel Act Guidance).

Analysis

The identified section of road, meets the place criteria for a 30mph speed limit. There are not 20 or more properties fronting the road. Wevre Lane has 0 properties that front the carriageway. The higher speed limit is appropriate given the road's function and its impact on traffic flow. Additionally, the criteria indicates 30mph limits may be used on main roads outside high-density areas or locations with frequent pedestrian and cyclist activity.

Furthermore, this section previously operated with a 30 mph limit without reported issues and no recorded accidents within a 3 year period before the introduction of the 20mph default speed limit, demonstrating that it functioned safely and effectively at that speed. Considering these factors, reinstating a 30 mph speed limit would help maintain efficient transport while continuing to ensure user safety

Movement

Criteria

In terms of 'movement' criteria, 30mph limits could be used on:

- a. strategic roads, such as those for freight or important bus corridors, where evidence exists that journey times have increased significantly since the speed limit was changed to 20mph
- b. minor roads in industrial areas with low demand for pedestrian or cyclist traffic, or areas surrounded by open land (excluding sports grounds, parks or playing fields that need to be accessed via said road).

Analysis

It is generally accepted that travelling at a lower speed can increase overall journey times, particularly for road users making multiple trips or relying on consistent travel efficiency. The route benefits from continuous and adequate footway provision.

Furthermore, this section previously operated with a 30 mph limit without reported issues and no recorded accidents within a 3 year period, demonstrating that it functioned safely and effectively at that speed. Considering these factors, reinstating a 30 mph speed limit would help maintain efficient transport while continuing to ensure user safety.

Road characteristics

Criteria

In terms of 'road characteristics', 30mph limits could be considered:

- a. where there are segregated facilities (of sufficient width, as per Active Travel Act Guidance) along the road and safe crossings for pedestrians and cyclists (and/or these could be made available, in which case changes to the speed could be considered once in place). It will be necessary to separately consider the degree and quality of protection along (the footway/cycle track) and across the road (this would require safe facilities to be provided for pedestrians and cyclists which meet the Active Travel Act Guidance).
- b. where there is low demand (or no potential demand e.g. planned future trip generators) for pedestrians and cyclists to cross the road (e.g. development is only on one side).
- c. where the road has been designed so that the highway geometry and features support a higher safe speed of 30mph.

Analysis

The identified section of roads, meet the movement criteria for a 30mph speed limit based on road characteristics. Cyclists have used the road safely in its current layout when it previously operated at 30mph without issue. Given these factors and the road's established history of safe operation at this speed, it is suitably equipped to support a higher speed limit while maintaining appropriate safety measures for all users.

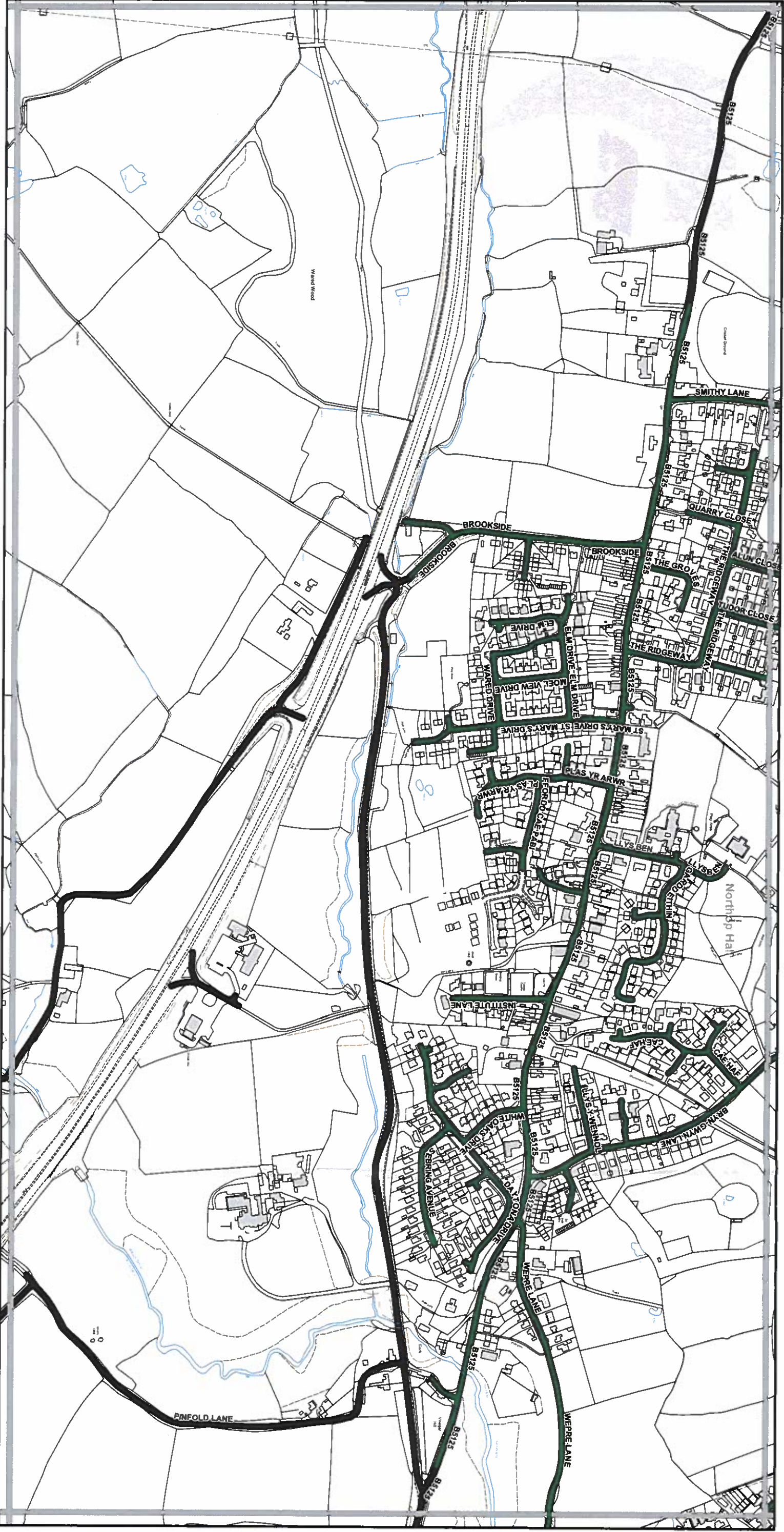
The above roads have been identified as meeting the requirements (via the assessment process above taking into account the revised guidance and the Authority's statutory duties) to change back to a 30mph speed limit. The potential benefits outweigh the potential disbenefits of raising the speed limit.

The proposals are detailed in the Public Notice and are contained in the proposed Draft Order.

Dated this Friday 30th day of January 2026

Katie Wilby, Flintshire County Council Chief Officer (Streetscene & Transportation), Alltami Depot, Mold Road, Alltami, Mold. CH7 6LG.

A handwritten signature in black ink, appearing to read 'K Wilby', with a stylized flourish at the end.



This map is reproduced from Ordnance Survey material with the permission of Ordnance Survey on behalf of the Controller of Her Majesty's Stationery Office. © Crown Copyright. Unauthorised reproduction infringes Crown Copyright and may lead to prosecution or civil proceedings. Licence number 100023386, Flintshire County Council, 2018.

Abyrrhyrchir y map hwn o ddeunydd yr Ordnance Survey gyda chaniellid yr Ordnance Survey ar ran Rheolwr Llyfrau Ei Mawrhydi © Hawffraint y Goron. Mae eiddo hwn heb ganiellid yn ffordd hysbysu'r Goron a gall hyn arwain at enfydd neu achos siŵl.

Rhif lwydded 100023386, Cyngor Sir y Fflint 2018.

1:5000 Scale at A3
1:5000 Graddfa ar A3

Flintshire County Council,
County Hall, Mold,
Flintshire, CH7 6NB

Cyngor Sir y Fflint,
Neuadd y Sir, Yr Wyddgrug,
Sir y Fflint, CH7 6NB



Legend / Eglurhad

- 20 mph/mya
- 30 mph/mya
- 40 mph/mya
- 50 mph/mya
- 60 mph/mya
- 70 mph/mya
- County Boundary / Ffin Sirol

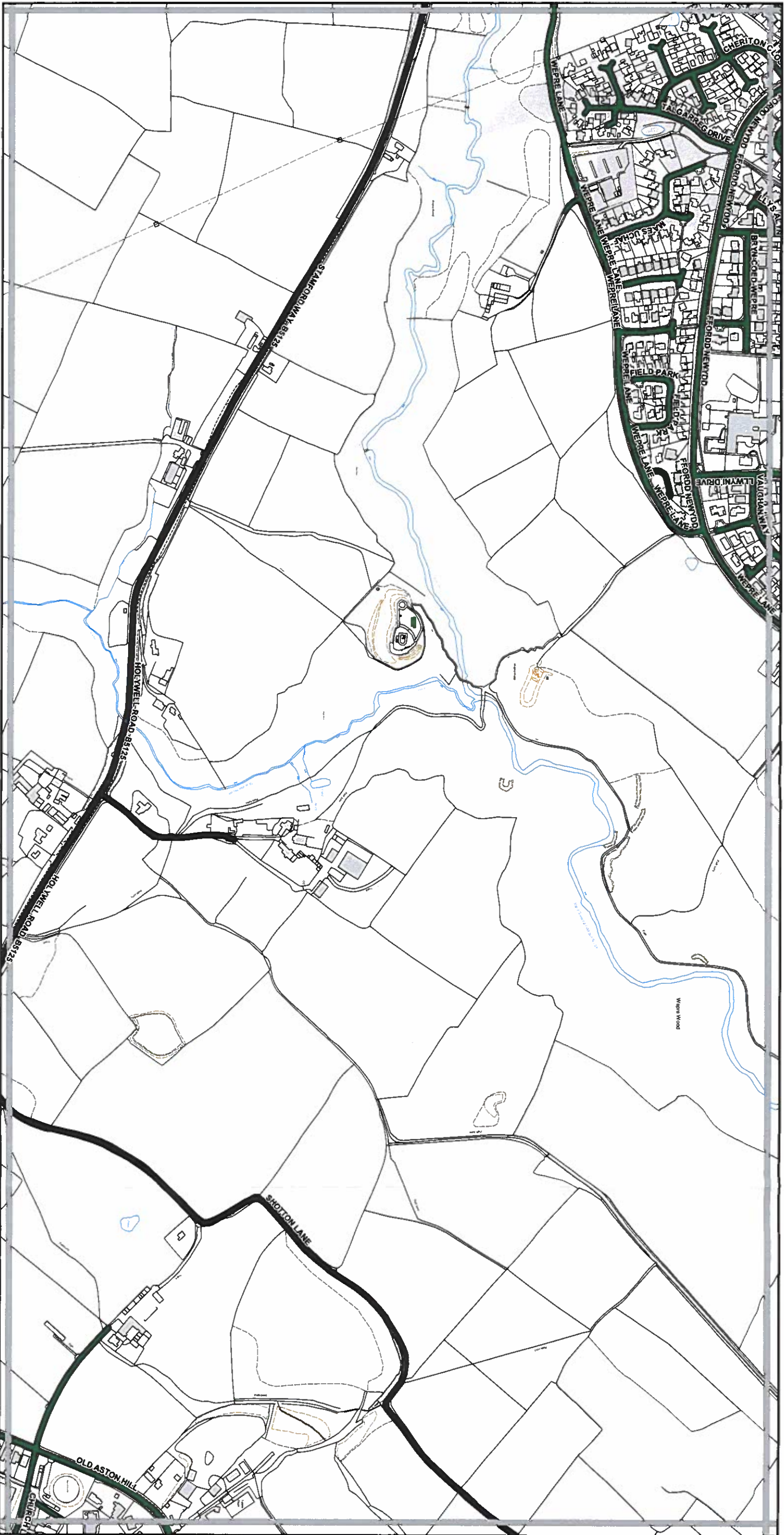
The Flintshire County Council
(Wepre Lane, Connahs Quay)
(30mph Speed Limit) Order 2019

Gorchymyn Cyngor Sir y Fflint
(Wepre Lane, Connahs Quay)
(Terfyn Cyflymder 30mya) 2019

Sheet Revision Number: 1
Rhif Adolgiad Y Ddalen: 1

Sheet Active from: 31/05/2019
Dalen yn weithredol o: 31/05/2019

Map tile
K15



This map is reproduced from Ordnance Survey material with the permission of Ordnance Survey on behalf of the Controller of Her Majesty's Stationery Office. © Crown Copyright. Unauthorised reproduction infringes Crown Copyright and may lead to prosecution or civil proceedings. Licence number 100023386, Flintshire County Council, 2018.

Alywybrych y map hwn o ddeunydd yr Ordnance Survey gyda chaniellad yr Ordnance Survey ar ran Rheolwr Llyfrau Ei Mawrhydi @ Hawlfraith y Goron. Mae alywybrychu heb ganiellad yn ffordd hysbysu. Gwneir a gellir hysbysu ar eiddad neu achos sifil. Rhif lwydded 100023386, Cyngor Sir y Fflint 2018.

1:5000 Scale at A3
1:5000 Graddfa ar A3



Legend / Eglurhad

- 20 mph/mya
- 30 mph/mya
- 40 mph/mya
- County Boundary / Ffin Sirol
- 50 mph/mya
- 60 mph/mya
- 70 mph/mya

Map tile

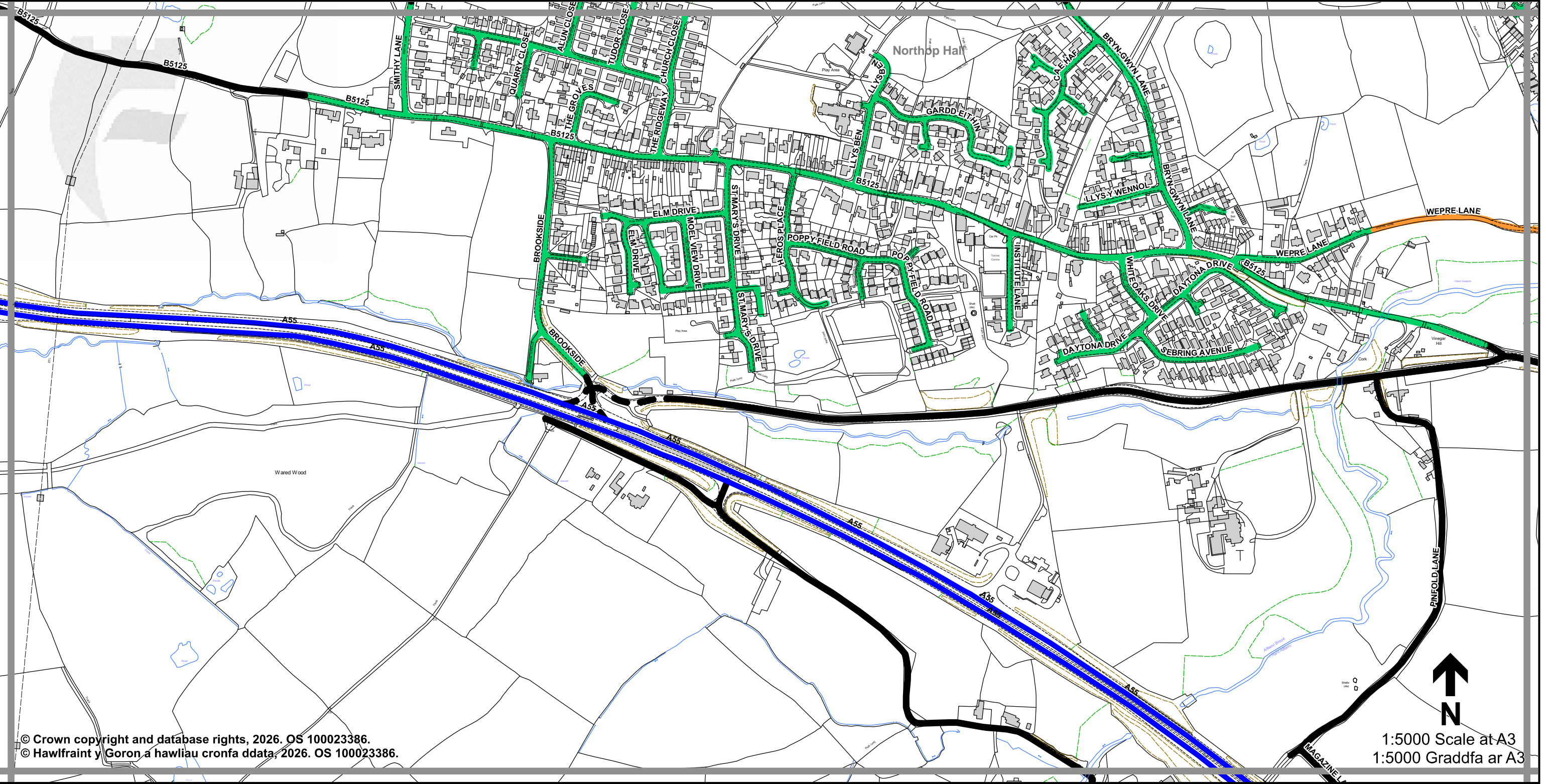
L15

Sheet Revision Number: 1
Rhif Adolgiad Y Ddalen: 1

Sheet Active from: 31/05/2019
Dalen yn weithredol o: 31/05/2019



Flintshire County Council,
County Hall, Mold,
Flintshire, CH7 6NB
Cyngor Sir y Fflint,
Neuadd y Sir, Yr Wyddgrug,
Sir y Fflint, CH7 6NB



© Crown copyright and database rights, 2026. OS 100023386.
© Hawlfraint y Goron a hawliau cronfa ddata, 2026. OS 100023386.

1:5000 Scale at A3
1:5000 Graddfa ar A3

Legend / Eglurhad

- 20 mph by Order
20 mya drwy Orchymyn
- Restricted Road (20 mph)
Ffordd Gyfyngedig (20 mya)
- 30 mph / mya
- 40 mph / mya
- 50 mph / mya
- National Speed Limit applies
Terfyn Cyflymder Cenedlaethol yn berthnasol
- Derestricted by Order (National Speed Limit applies)
Heb Gyfyngiad drwy Orchymyn (Terfyn Cyflymder Cenedlaethol yn berthnasol)
- Roads subject to separate Orders
Ffyrdd sy'n destun Gorchmynion ar wahân
- County Boundary / Ffin y Sir

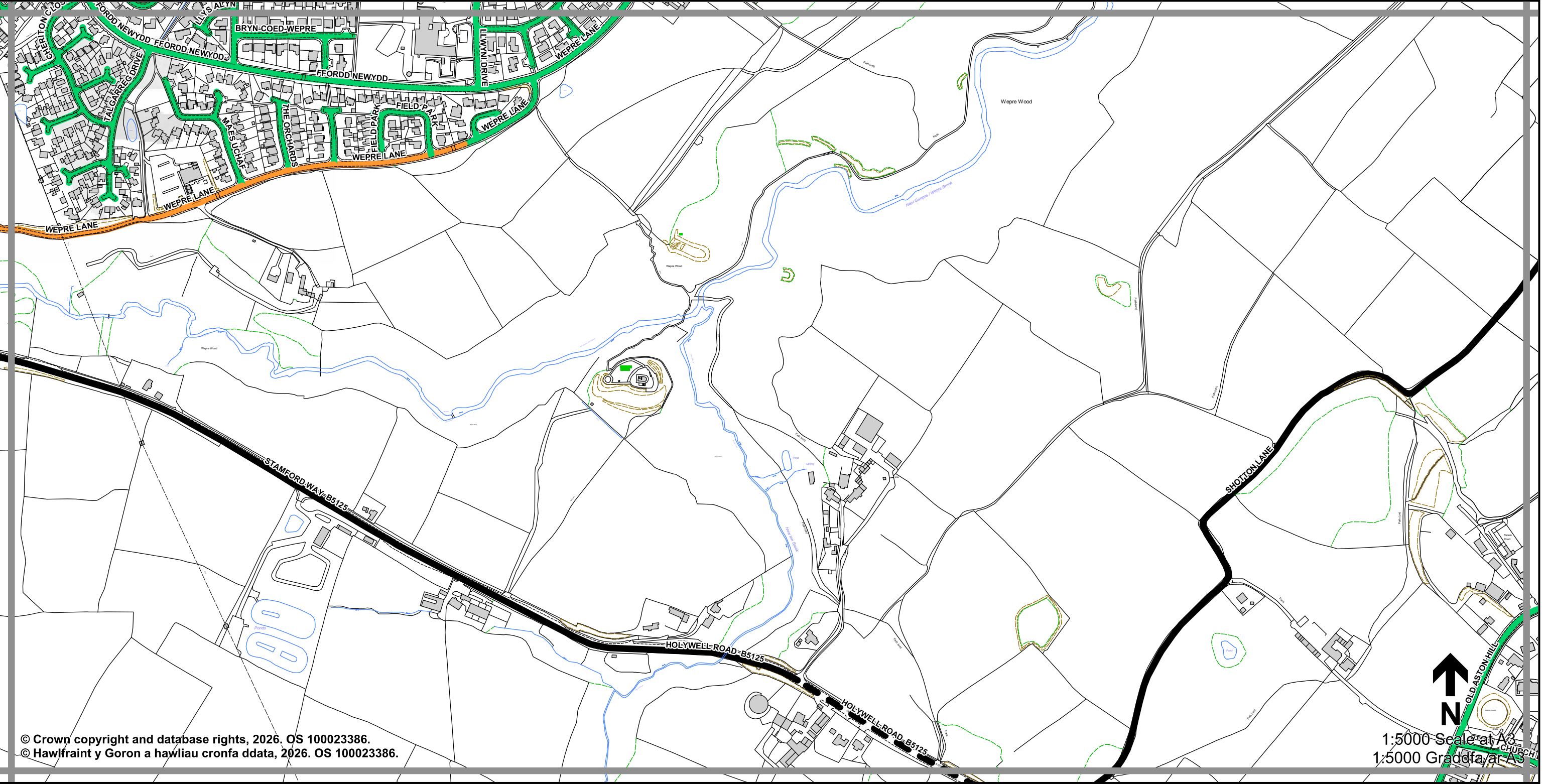


THE FLINTSHIRE COUNTY COUNCIL (VARIOUS ROADS) (20MPH, 30MPH, 40MPH, 50MPH AND NATIONAL SPEED LIMITS, RESTRICTED AND DERESTRICTED ROADS) (30MPH SPEED LIMIT) (AMENDMENT NO. 26) ORDER 202X.

GORCHYMYN (FFYRDD AMRYWIOL) (20MYA, 30MYA, 40MYA, 50MYA A'R TERFYNAU CYFLYMDER CENEDLAETHOL, FFYRDD CYFYNGEDIG A FFYRDD HEB GYFYNGIAD) (TERFYN CYFLYMDER 30MYA) (DIWYGIAD RHIF 26) CYNGOR SIR Y FFLINT 202X.

**Sheet
K15
Dalen**

**Sheet Revision Number:
Rhif Adolgiad Y Ddalen: 2**
**Sheet Active from:
Dalen yn weithredol o: XX/XX/202X**



© Crown copyright and database rights, 2026. OS 100023386.
© Hawlfraint y Goron a hawliau cronfa ddata, 2026. OS 100023386.

1:5000 Scale at A3
1:5000 Graddfyr A3

Legend / Eglurhad

- 20 mph by Order

20 mya drwy Orchymyn

Restricted Road (20 mph)

Ffordd Gyfyngedig (20 mya)

30 mph / mya

40 mph / mya

50 mph / mya
- National Speed Limit applies

Terfyn Cyflymder Cenedlaethol yn berthnasol

Derestricted by Order (National Speed Limit applies)

Heb Gyfyngiad drwy Orchymyn (Terfyn Cyflymder Cenedlaethol yn berthnasol)

Roads subject to separate Orders

Ffyrdd sy'n destun Gorchmynion ar wahân

County Boundary / Ffin y Sir

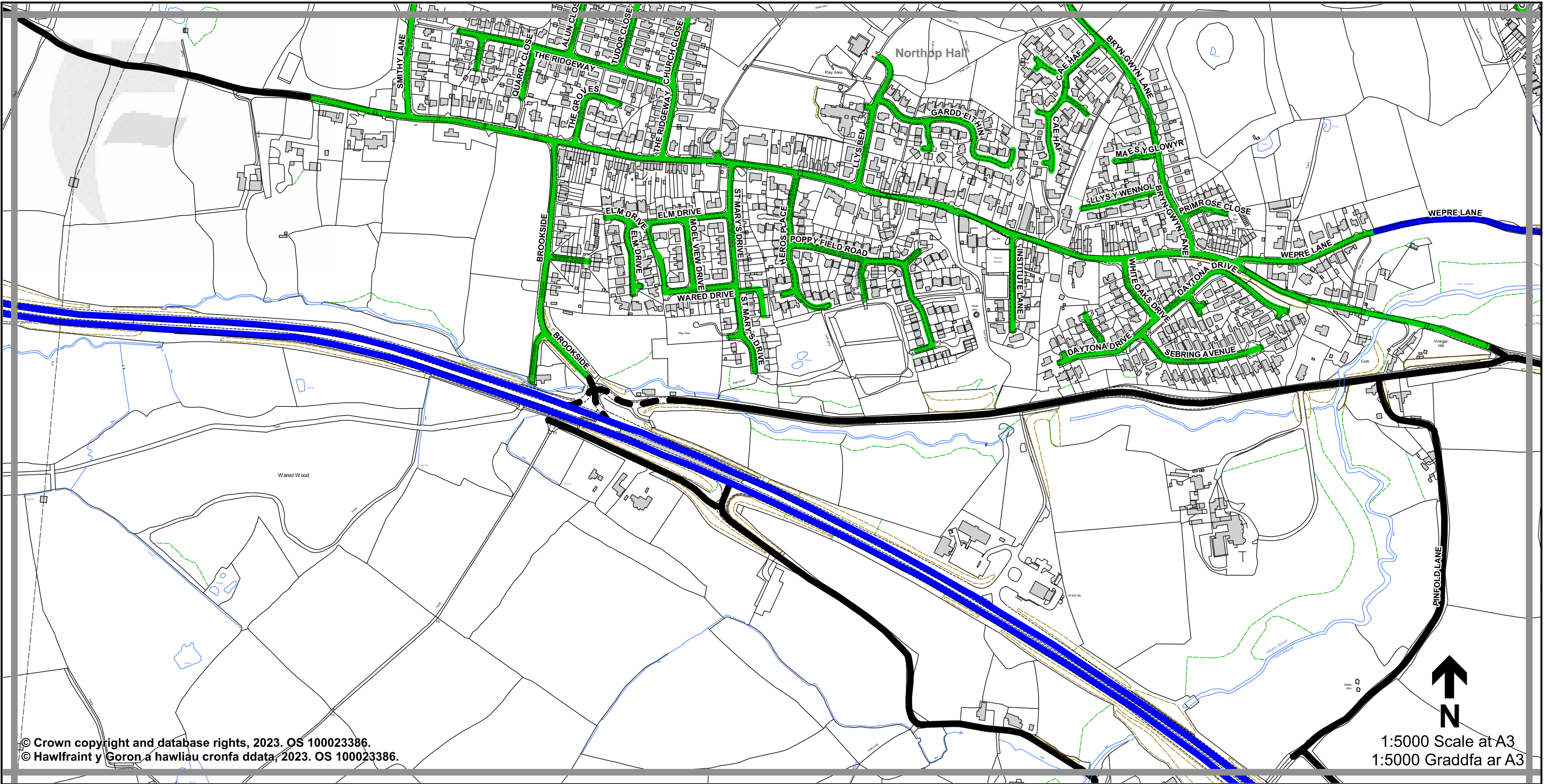


THE FLINTSHIRE COUNTY COUNCIL (VARIOUS ROADS) (20MPH, 30MPH, 40MPH, 50MPH AND NATIONAL SPEED LIMITS, RESTRICTED AND DERESTRICTED ROADS) (30MPH SPEED LIMIT) (AMENDMENT NO. 26) ORDER 202X.










GORCHYMYN (FFYRDD AMRYWIOL) (20MYA, 30MYA, 40MYA, 50MYA A'R TERFYNAU CYFLYMDER CENEDLAETHOL, FFYRDD CYFYNGEDIG A FFYRDD HEB GYFYNGIAD) (TERFYN CYFLYMDER 30MYA) (DIWYGIAD RHIF 26) CYNGOR SIR Y FFLINT 202X.

Sheet
L15
Dalen

Sheet Revision Number:
Rhif Adolgiad Y Ddalen: 2
Sheet Active from:
Dalen yn weithredol o: XX/XX/202X



Legend / Eglurhad

- | | |
|--|---|
|  20 mph by Order
20 mya drwy Orchymyn |  National Speed Limit applies
Terfyn Cyflymder Cenedlaethol yn berthnasol |
|  Restricted Road (20 mph)
Ffordd Gyfyngedig (20 mya) |  Derestricted by Order (National Speed Limit applies)
Heb Gyfyngiad drwy Orchymyn (Terfyn Cyflymder Cenedlaethol yn berthnasol) |
|  30 mph / mya |  Roads subject to separate Orders
Ffyrdd sy'n destun Gorchmynion ar wahân |
|  40 mph / mya |  County Boundary / Ffin y Sir |
|  50 mph / mya | |



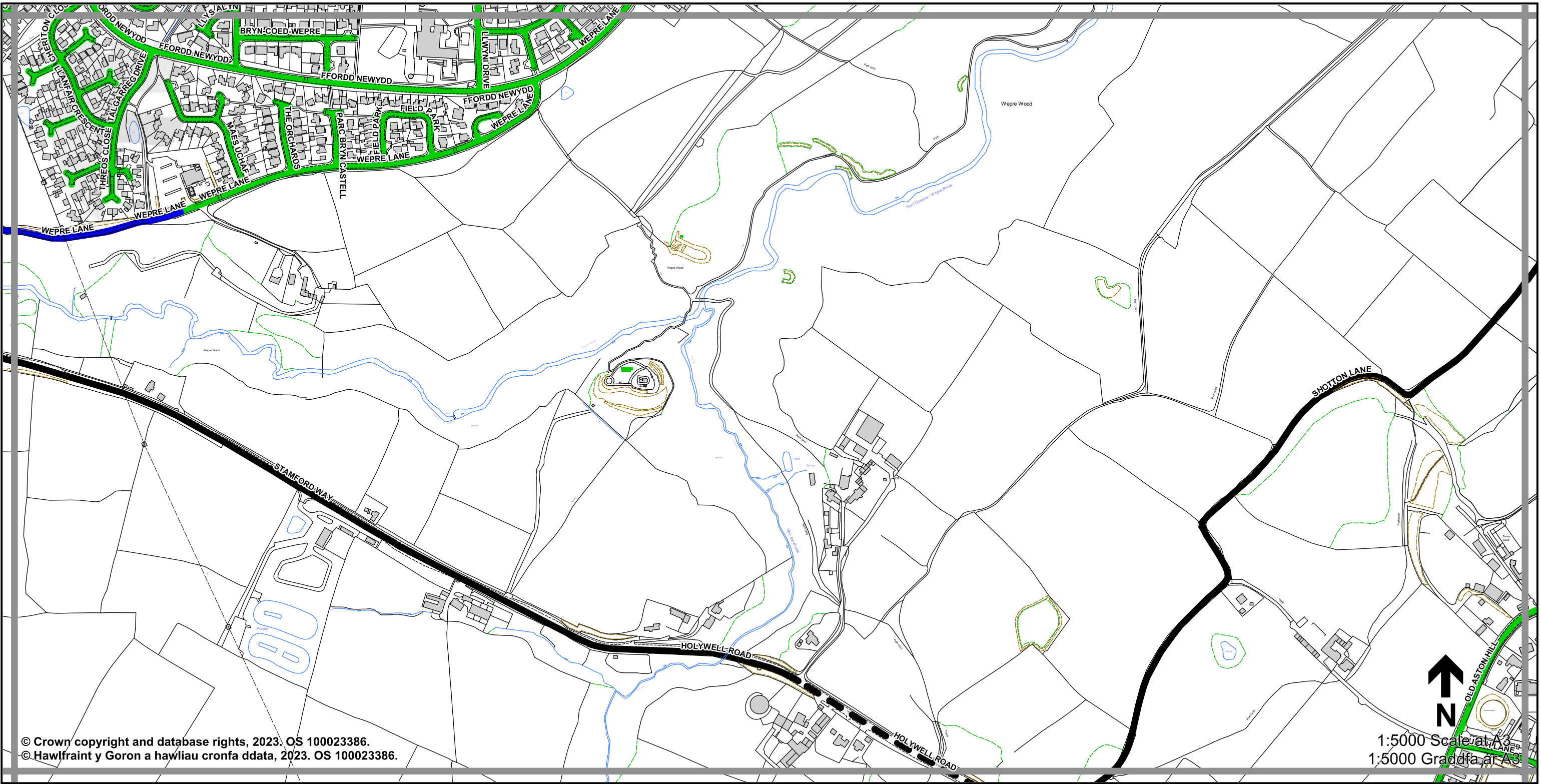
THE FLINTSHIRE COUNTY COUNCIL (VARIOUS ROADS) (20MPH, 30MPH, 40MPH, 50MPH AND NATIONAL SPEED LIMITS. RESTRICTED AND DERESTRICTED ROADS) ORDER 2023.

GORCHYMYN (FFYRDD AMRYWIOL) (20MYA, 30MYA, 40MYA, 50MYA A'R TERFYNAU CYFLYMDER CENEDLAETHOL. FFYRDD CYFYNGEDIG A FFYRDD HEB GYFYNGIAD) CYNGOR SIR Y FFLINT 2023.

**Sheet
K15
Dalen**

**Sheet Revision Number:
Rhif Adolgiad Y Ddalen: 1**

**Sheet Active from:
Dalen yn weithredol o: 19/09/2023**



© Crown copyright and database rights, 2023. OS 100023386.
© Hawlfraint y Goron a hawliau cronfa ddata, 2023. OS 100023386.

1:5000 Scale at A3
1:5000 Graddfa ar A3

Legend / Eglurhad

- 20 mph by Order
20 mya drwy Orchymyn

Restricted Road (20 mph)
Ffordd Gyfyngedig (20 mya)

30 mph / mya

40 mph / mya

50 mph / mya
- National Speed Limit applies
Terfyn Cyflymder Cenedlaethol yn berthnasol

Derestricted by Order (National Speed Limit applies)
Heb Gyfyngiad drwy Orchymyn (Terfyn Cyflymder Cenedlaethol yn berthnasol)

Roads subject to separate Orders
Ffyrdd sy'n destun Gorchmynion ar wahân

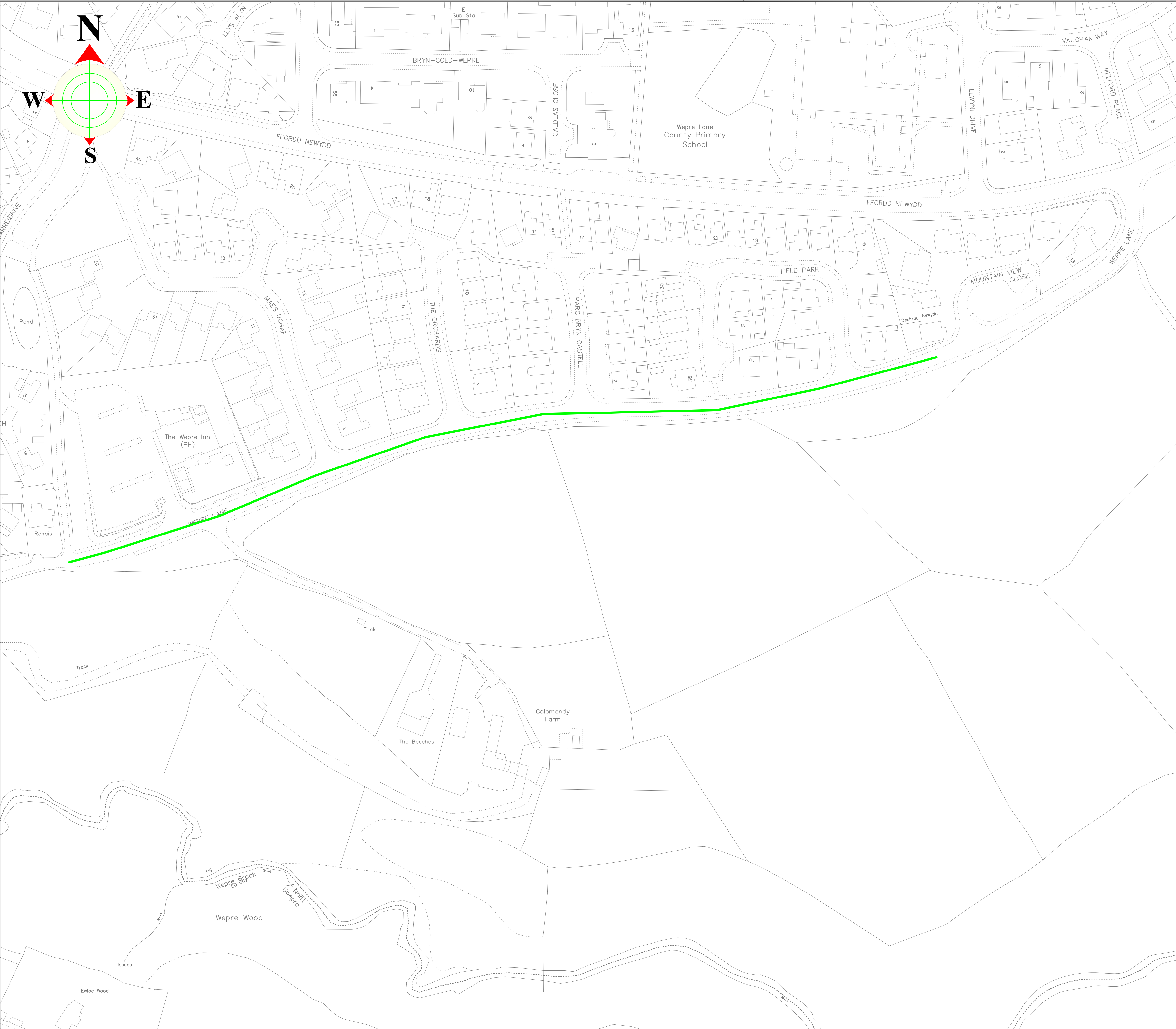
County Boundary / Ffin y Sir



**THE FLINTSHIRE COUNTY COUNCIL (VARIOUS ROADS)
(20MPH, 30MPH, 40MPH, 50MPH AND NATIONAL SPEED LIMITS.
RESTRICTED AND DERESTRICTED ROADS) ORDER 2023.**
**GORCHYMYN (FFYRDD AMRYWIOL) (20MYA, 30MYA, 40MYA,
50MYA A'R TERFYNAU CYFLYMDER CENEDLAETHOL.
FFYRDD CYFYNGEDIG A FFYRDD HEB GYFYNGIAD)
CYNGOR SIR Y FFLINT 2023.**

**Sheet
L15
Dalen**

**Sheet Revision Number:
Rhif Adolgiad Y Ddalen: 1**
**Sheet Active from:
Dalen yn weithredol o: 19/09/2023**



KEY

Terfyn Cyflymder
30mya Arfaethedig
Proposed 30mph
Speed limit

This map is reproduced from Ordnance Survey material with the permission of Ordnance Survey on behalf of the Controller of Her Majesty's Stationery Office.
© Crown Copyright. Unauthorised reproduction infringes Crown Copyright and may lead to prosecution or civil proceedings.
Licence number 100023386.Flintshire County Council, 2018.

PRELIMINARY		APPROVAL		CONSTRUCTION	
Ph/Rev.	Revision Details			Rev.by	Chk.by
					Date



Katie Wilby
Chief Officer (Streetscene and Transportation).
Prif Swyddog (Gwasanaethau Stryde Thafndiaeth).

StreetScene

Alltani Depot, Alltani, Mold, CH7 6LG
Depo Alltani, Alltani, Yr Wyddgrug, CH7 6LG

Proposed 30 Speed Limit
Terfyn Cyflymder 30mya Arfaethedig

Wepre Lane
Sheet 1 of 1

Flintshire County Council - Environment Directorate , County Hal 1 , Mold CH7 6NF					
Contact Name:	Nick Williams	Telephone:	01352 704642		
Drawn by:	Nick Williams	Fax No:	01352 70		
Checked by:	Lee Shone	Date:	Oct 2025	Sheet	1 of 1
Scales at A1: 1: NTS	Drawing No: HT/25/Wepre Lane/201			Phase/Rev: P1	