

NOTICE OF PROPOSAL

THE FLINTSHIRE COUNTY COUNCIL (VARIOUS ROADS) (20MPH, 30MPH, 40MPH, 50MPH AND NATIONAL SPEED LIMITS. RESTRICTED AND DERESTRICTED ROADS) (UNNAMED ROAD 1, UNNAMED ROAD 2, UNNAMED ROAD 3, GLAN YR AFON) (20MPH SPEED LIMIT) (AMENDMENT NO. 30) ORDER 202-

Flintshire County Council propose to make an Order in exercise of its powers under Section 84 of the Road Traffic Regulation Act 1984 and Part IV of Schedule 9 to the Act and of all other enabling powers, the effect of which will be to amend The Flintshire County Council (Various Roads) (20mph, 30mph, 40mph, 50mph and National Speed Limits. Restricted and Derestricted Roads) Order 2023, so as :

- a) To impose a speed limit of 20mph by Order on the length of roads specified in the Schedule to this notice;

A copy of the Notice, the proposed Order, Map Schedules showing the roads affected by the proposal and a statement of the Council's reasons for proposing to make the Order, may be inspected during normal opening hours at Flintshire Connects, Old Town Hall, High Street, Holywell, CH8 7TD, The documents will also be available to viewed on our website at www.Flintshire.gov.uk > Resident > Roads, Streets and Travel > Traffic Regulation Orders or you can request a copy of the documents emailing transportstrategyconsultation@flintshire.gov.uk or by calling 01352701234.

Objections to the proposed Order, together with the grounds on which they are made should be sent in writing to the undersigned at the address below or by emailing transportstrategyconsultation@flintshire.gov.uk (quoting reference SS/JB/Glan-yr-Afon/20mph/30) by Friday 10th July 2026.

SCHEDULE **20 MPH**

Unnamed Road 1 East side:

From a point 324 metres from the junction with Unnamed Road 2 to a point 48 metres in an easterly direction.

Unnamed Road 1 West Side:

From the junction with Unnamed Road 2, for a distance of 219 metres in a westerly direction.

Unnamed Road 2:

From the junction with Unnamed Road 1, for a distance of 48 metres in a southerly direction.

Unnamed Road 3:

From the junction with Unnamed Road 1 for a distance of 117 metres in a northerly direction.

Unnamed Road 1 shall mean the road though the village past Glan yr Afon Cottages.

Unnamed Road 2 shall mean the road from Glan yr Afon to Berthengam.

Unnamed Road 3 shall mean the road from Glan yr Afon to Picton.

Dated this Friday 19th day of June 2026

A handwritten signature in black ink, appearing to read 'KWilby', with a stylized flourish at the end.

Katie Wilby,
Chief Officer (Streetscene and Transportation),
Alltami Depot, Mold Road, Alltami, Mold. CH7 6LG

THE FLINTSHIRE COUNTY COUNCIL

**UNNAMED ROAD 1, UNNAMED ROAD 2 AND UNNAMED ROAD
3, GLAN-YR-AFON**

**(VARIOUS ROADS) (20MPH, 30MPH, 40MPH, 50MPH AND
NATIONAL SPEED LIMITS. RESTRICTED AND DERESTRICTED
ROADS)**

(RESTRICTED ROAD, 20MPH, AND 40MPH SPEED LIMIT)

(AMENDMENT NO. 30) ORDER 202-

**Katie Wilby,
Chief Officer (Streetscene & Transportation),
Alltami Depot, Mold Road
Alltami, Mold.
CH7 6LG**

THE FLINTSHIRE COUNTY COUNCIL

**UNNAMED ROAD 1, UNNAMED ROAD 2 AND UNNAMED ROAD 3, GLAN-YR-AFON
(VARIOUS ROADS) (20MPH, 30MPH, 40MPH, 50MPH AND NATIONAL SPEED LIMITS.**

RESTRICTED AND DERESTRICTED ROADS)

(RESTRICTED ROAD, 20MPH, AND 40MPH SPEED LIMIT) (AMENDMENT NO. 30)

ORDER 202-

The Flintshire County Council (hereinafter referred to as “the Council”) in exercise of its powers under Section 84 and Part IV of Schedule 9 to the Road Traffic Regulation Act 1984 (hereinafter referred to as the “Act of 1984”) and all other enabling powers and after consultation with the Chief Officer of Police in accordance with Part III of Schedule 9 to the Act of 1984, hereby makes the following Order:

SECTION 1 – PRELIMINARY

Citation and commencement

1. This Order shall come into operation on the xxth xx 202- and may be cited as THE FLINTSHIRE COUNTY COUNCIL UNNAMED ROAD 1, UNNAMED ROAD 2 AND UNNAMED ROAD 3, GLAN-YR-AFON. (VARIOUS ROADS) (20MPH, 30MPH, 40MPH, 50MPH AND NATIONAL SPEED LIMITS. RESTRICTED AND DERESTRICTED ROADS) (20 MPH SPEED LIMIT) (AMENDMENT NO. 30) ORDER 202-.

General Provisions

2. The Interpretation Act 1978 shall apply for the interpretation of this Order as it applies for the interpretation of an Act of Parliament.
3. In this Order, except where otherwise stated, any reference to a numbered Article or to the Schedule is a reference to the Article bearing that number and to the Schedule in this Order.
4. No person shall drive any motor vehicle at a speed exceeding 20 miles per hour on the roads specified in the Schedule to this Order.
5. With effect from the date set out in Article 1 above, Map Schedule C29 and D29 Sheet Revision No: 2 which is incorporated in this Order, replaces Map Schedule C29 and D29,

Sheet Revision 1, in The Flintshire County Council (Various Roads) (20mph, 30mph, 40mph, 50mph and National Speed Limits. Restricted and Derestricted Roads) Order 2023, in respect of the roads specified in the Schedule to this Order.

SCHEDULE
20mph

Road Name	Map Schedule	Sheet Revision
Unnamed Road 1	C29	2 (which revokes revision Sheet 1 from the 2023 Order)
	D29	2 (which revokes revision Sheet 1 from the 2023 Order)
Unnamed Road 2	C29	2 (which revokes revision Sheet 1 from the 2023 Order)
Unnamed Road 3	C29	2 (which revokes revision Sheet 1 from the 2023 Order)

For the purposes of this Order, the following shall apply:-

Unnamed Road shall mean the road though the village past Glan yr Afon Cottages.

Unnamed Road 2 shall mean the road from Glan yr Afon to Berthengam.

Unnamed Road 3 shall mean the road from Glan yr Afon to Picton.

THE COMMON SEAL of)
FLINTSHIRE COUNTY COUNCIL)
 was hereunto affixed)
 this xxth day of xxxx 202-)
 in the presence of:-)

CHAIRMAN
LEGAL SERVICES MANAGER
SENIOR SOLICITOR
CHIEF OFFICER GOVERNANCE

**THE FLINTSHIRE COUNTY COUNCIL (VARIOUS ROADS) (20MPH, 30MPH, 40MPH,
50MPH AND NATIONAL SPEED LIMITS.
RESTRICTED AND DERESTRICTED ROADS)
(UNNAMED ROAD 1, UNNAMED ROAD 2, UNNAMED ROAD 3, GLAN YR AFON)
(RESTRICTED ROAD, 20MPH, AND 40MPH SPEED LIMIT) (AMENDMENT NO. 30)
ORDER 202-**

STATEMENT OF REASONS FOR PROPOSING TO MAKE ORDER

The proposed reduction of the speed limit to 20 mph by Order is considered necessary and appropriate due to the residential nature of the area, the safe ingress and exit of the village and the presence of a rights of way path which will have an increase in vulnerable road users. The route lacks a footway, requiring pedestrians to share carriageway space with motor vehicles.

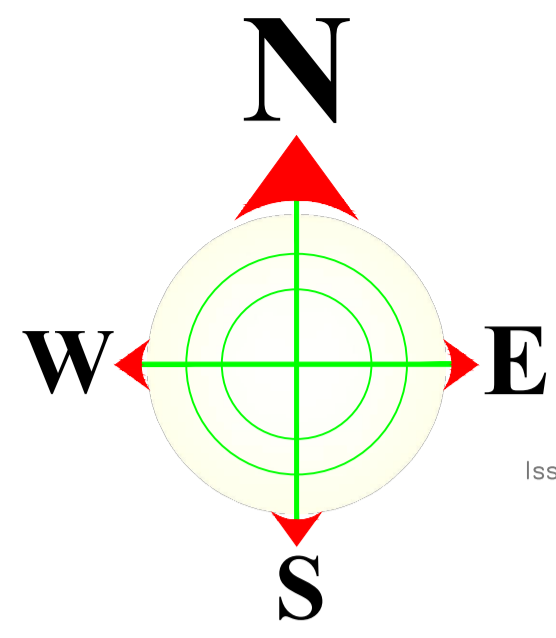
The 20-mph limit is therefore justified as a proportionate measure to improve road safety, reduce the risk of injury, and enhance the quality of life for residents, while supporting a safer environment for all users. Due to the nature of the road being narrow, the terminal signage has been located in the first available locations.

The Authority continues its responsibility to consider the provision of the convenient and safe movement of motor vehicles and other traffic, and the proposed measures are aimed at ensuring that danger is minimised to road users as well as improving the amenities of the locality.

The proposals are detailed in the Public Notice and are contained in the proposed Draft Order.



Katie Wilby,
Chief Officer (Streetscene and Transportation),
Alltami Depot,
Mold Road,
Alltami,
Mold.
CH7 6LG
Friday 19th June 2026.

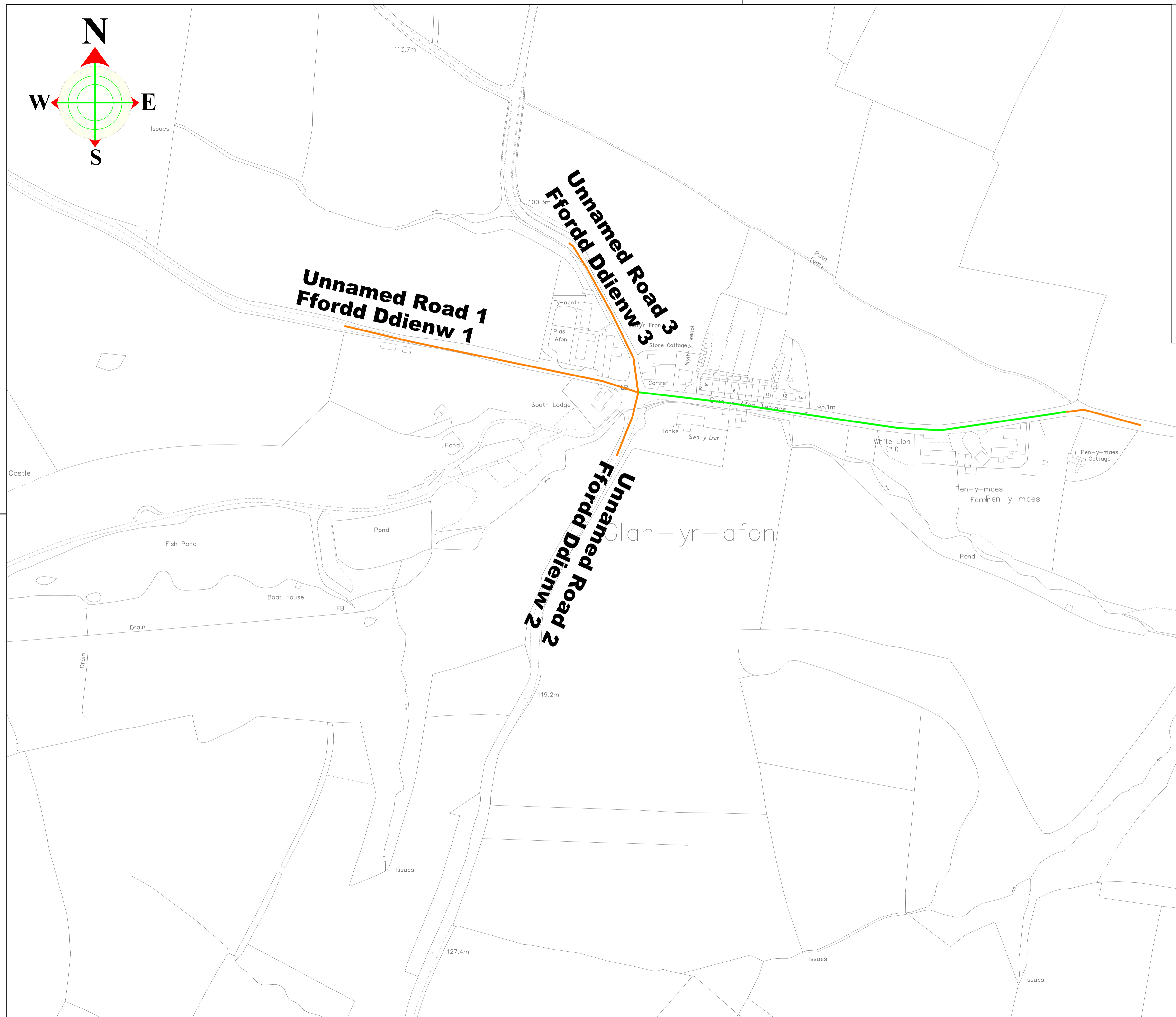


KEY

Terfyn Cyflymder 20 Arfaethedig

Proposed 20 Speed Limit.

Terfyn Cyflymder 20mya
20mph Speed limit



This map is reproduced from Ordnance Survey material with the permission of Ordnance Survey on behalf of the Controller of Her Majesty's Stationery Office.
© Crown Copyright. Unauthorised reproduction infringes Crown Copyright and may lead to prosecution or civil proceedings.
Licence number 100023386.Flintshire County Council, 2018.

PRELIMINARY	APPROVAL	CONSTRUCTION
-------------	-----------------	--------------

PH/Rev.	Revision Details	Rev.by	Chk.by	Date



StreetScene

Katie Wilby
Chief Officer (Streetscene and Transportation)
Prif Swyddog (Gwasanaethau Stryd a Thrafnidiaeth)

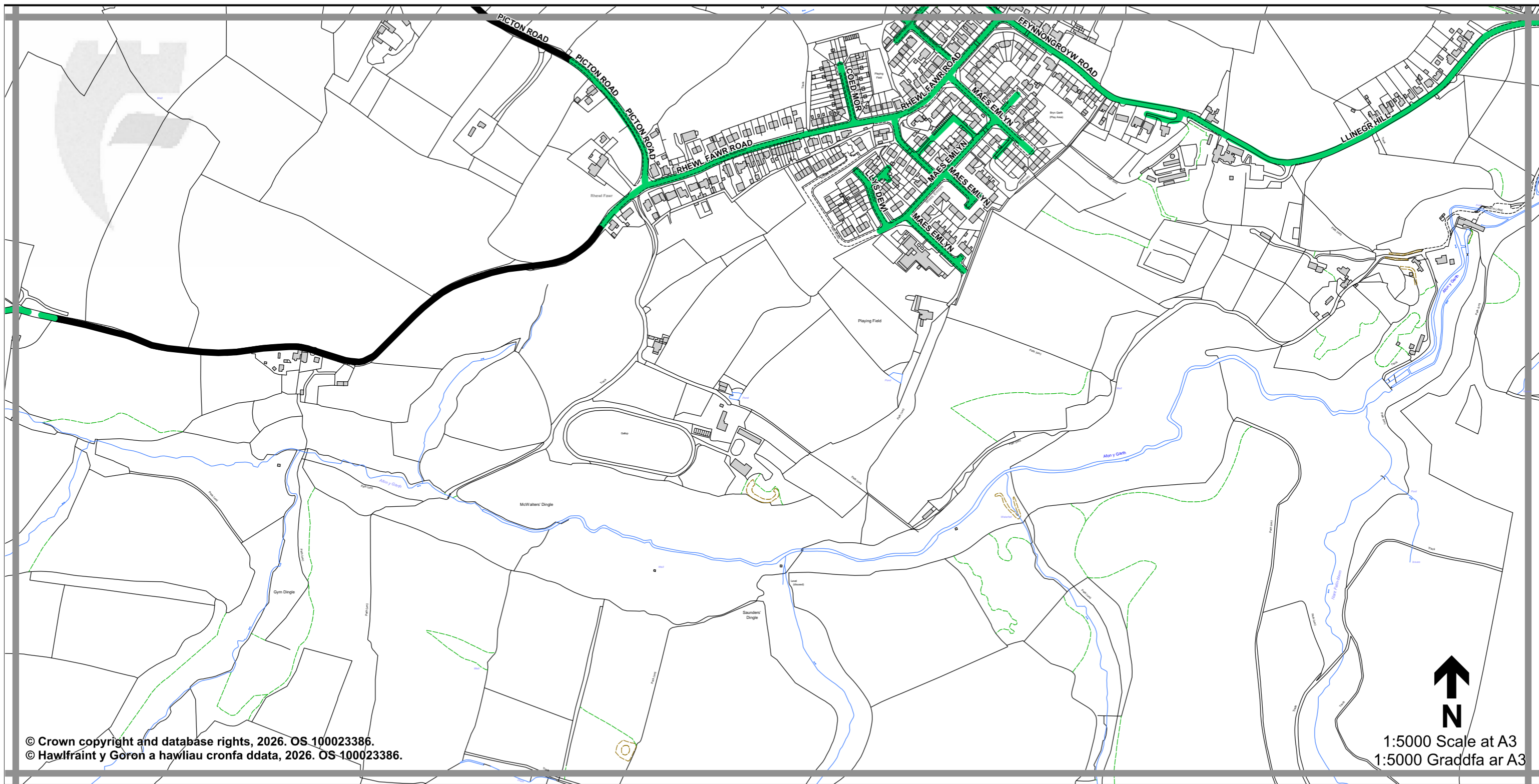
Alltani Depot, Alltani, Mold, CH7 6LG
Depo Alltani, Alltani, Yr Wyddgrug
CH7 6LG

Project:

UNNAMED ROAD 1, UNNAMED ROAD 2, UNNAMED ROAD 3,
GLAN YR AFON PROPOSED 20MPH SPEED LIMIT.

FFORDD DDIEWW 1, FFORDD DDIEWW 2,
FFORDD DDIEWW 3, GLAN YR AFON

Flintshire County Council - Environment Directorate, County Hall 1, Mold CH7 6NF			
Contact Name:	Nick Williams	Telephone:	01352 704642
Drawn by:	Nick Williams	Fax No:	01352 70
Checked by:	Lee Shone	Date:	June 2026
Sheet	1 of 1	Phase/Rev:	P1
Scales at A1:	1: NTS	Drawing No:	HT/26/GLan/201



© Crown copyright and database rights, 2026. OS 100023386.
 © Hawlfraint y Goron a hawliau cronfa ddata, 2026. OS-100023386.

1:5000 Scale at A3
 1:5000 Graddfa ar A3

Legend / Eglurhad

- 20 mph by Order
20 mya drwy Orchymyn
- Restricted Road (20 mph)
Ffordd Gyfyngedig (20 mya)
- 30 mph / mya
- 40 mph / mya
- 50 mph / mya
- National Speed Limit applies
Terfyn Cyflymder Cenedlaethol yn berthnasol
- Derestricted by Order (National Speed Limit applies)
Heb Gyfyngiad drwy Orchymyn (Terfyn Cyflymder Cenedlaethol yn berthnasol)
- Roads subject to separate Orders
Ffyrdd sy'n destun Gorchmynion ar wahân
- County Boundary / Ffin y Sir

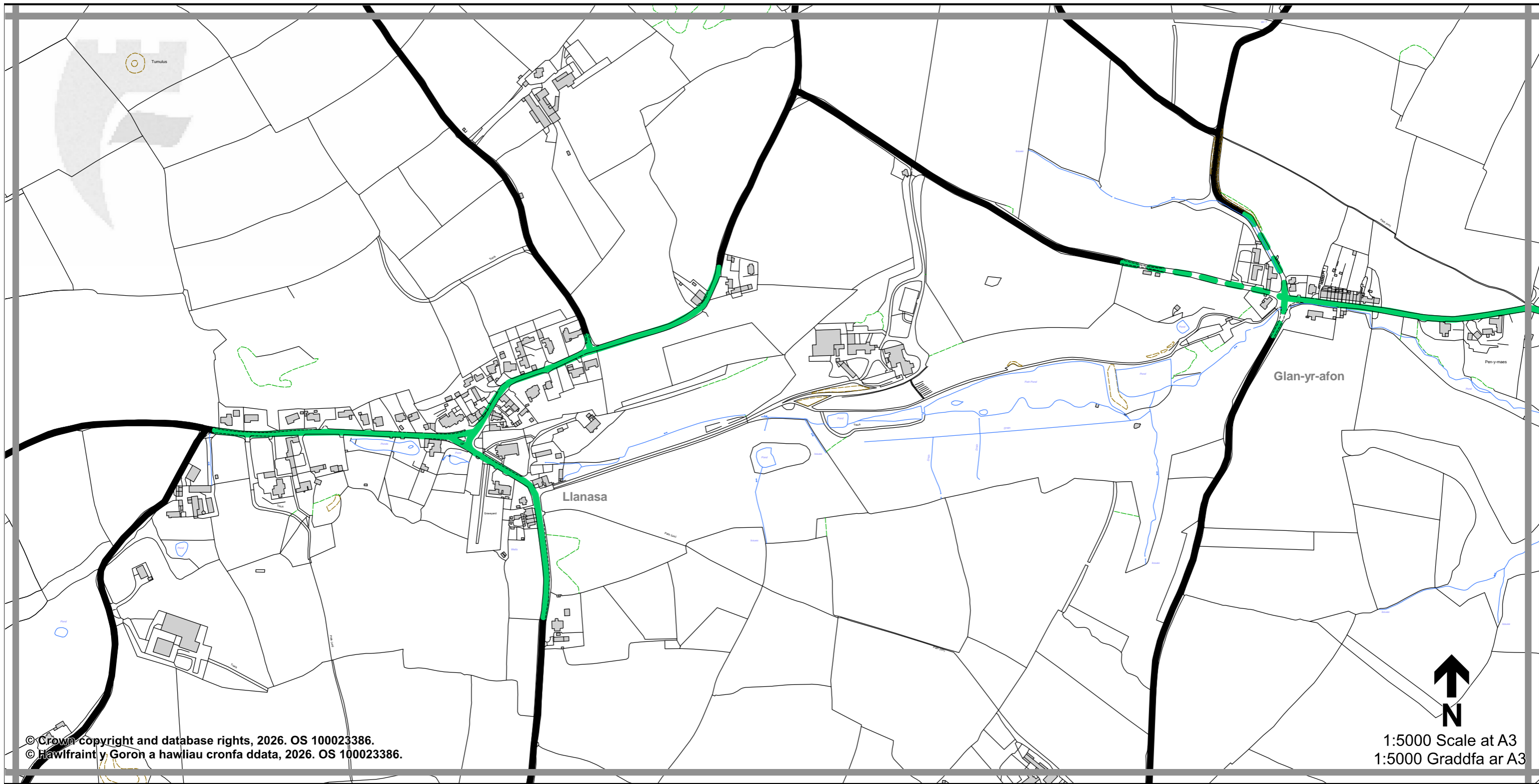


THE FLINTSHIRE COUNTY COUNCIL (VARIOUS ROADS) (20MPH, 30MPH, 40MPH, 50MPH AND NATIONAL SPEED LIMITS, RESTRICTED AND DERESTRICTED ROADS) (20MPH SPEED LIMIT) (AMENDMENT NO. 30) ORDER 202X.

GORCHYMYN (FFYRDD AMRYWIOL) (20MYA, 30MYA, 40MYA, 50MYA A'R TERFYNAU CYFLYMDER CENEDLAETHOL, FFYRDD CYFYNGEDIG A FFYRDD HEB GYFYNGIAD) (TERFYN CYFLYMDER 20MYA) (DIWYGIAD RHIF 30) CYNGOR SIR Y FFLINT 202X.

**Sheet
D29
Dalen**

**Sheet Revision Number:
Rhif Adolgiad Y Ddalen: 2**
**Sheet Active from:
Dalen yn weithredol o: XX/XX/202X**



© Crown copyright and database rights, 2026. OS 100023386.
 © Hawlfraint y Goron a hawliau cronfa ddata, 2026. OS 100023386.

1:5000 Scale at A3
 1:5000 Graddfa ar A3

Legend / Eglurhad

- 20 mph by Order
20 mya drwy Orchymyn
- Restricted Road (20 mph)
Ffordd Gyfyngedig (20 mya)
- 30 mph / mya
- 40 mph / mya
- 50 mph / mya
- National Speed Limit applies
Terfyn Cyflymder Cenedlaethol yn berthnasol
- Derestricted by Order (National Speed Limit applies)
Heb Gyfyngiad drwy Orchymyn (Terfyn Cyflymder Cenedlaethol yn berthnasol)
- Roads subject to separate Orders
Ffyrdd sy'n destun Gorchmynion ar wahân
- County Boundary / Ffin y Sir



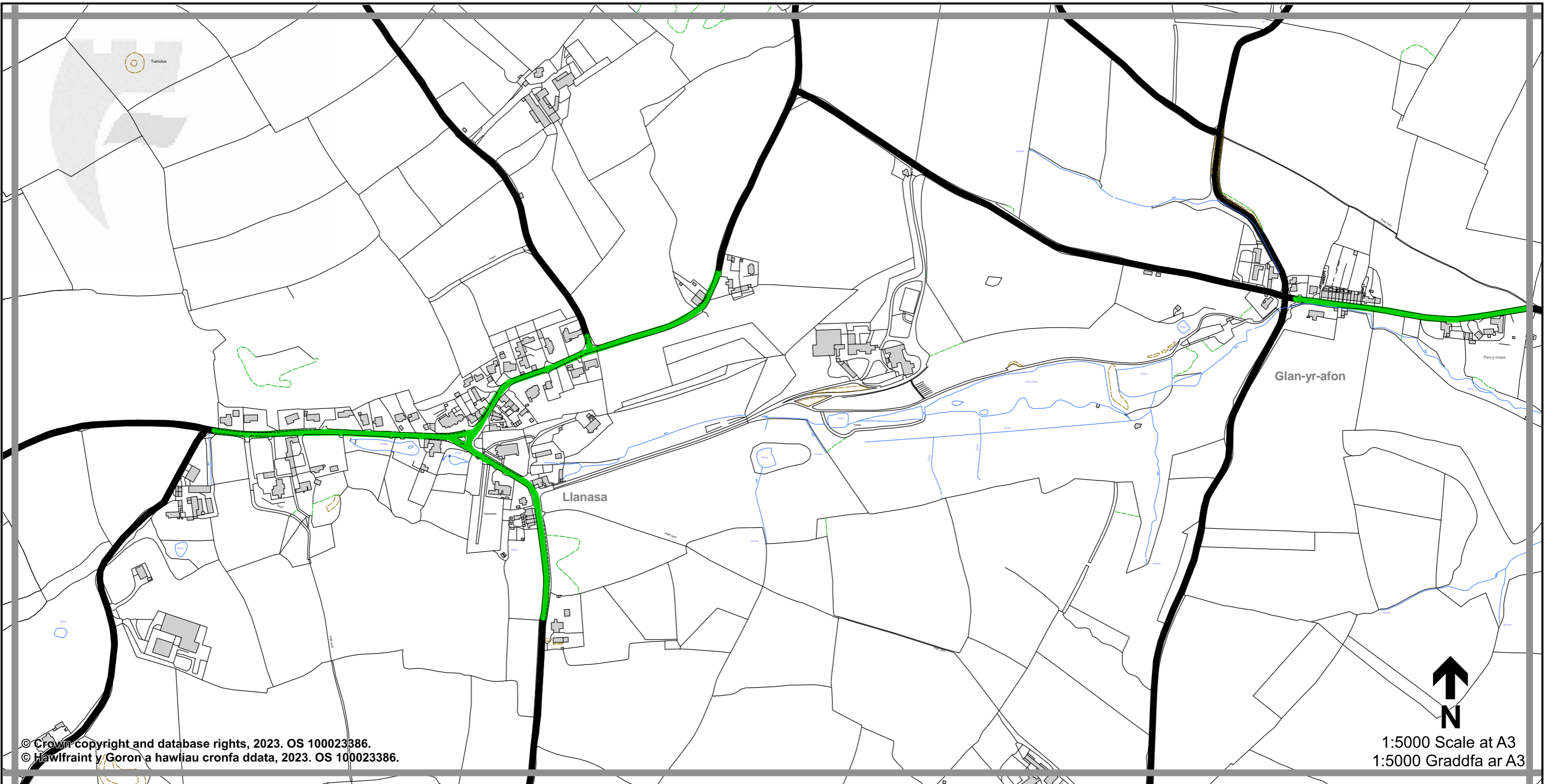
THE FLINTSHIRE COUNTY COUNCIL (VARIOUS ROADS) (20MPH, 30MPH, 40MPH, 50MPH AND NATIONAL SPEED LIMITS, RESTRICTED AND DERESTRICTED ROADS) (20MPH SPEED LIMIT) (AMENDMENT NO. 30) ORDER 202X.

GORCHYMYN (FFYRDD AMRYWIOL) (20MYA, 30MYA, 40MYA, 50MYA A'R TERFYNAU CYFLYMDER CENEDLAETHOL, FFYRDD CYFYNGEDIG A FFYRDD HEB GYFYNGIAD) (TERFYN CYFLYMDER 20MYA) (DIWYGIAD RHIF 30) CYNGOR SIR Y FFLINT 202X.

**Sheet
C29
Dalen**

**Sheet Revision Number:
Rhif Adolgiad Y Ddalen: 2**

**Sheet Active from:
Dalen yn weithredol o: XX/XX/202X**



© Crown copyright and database rights, 2023. OS 100023386.
 © Hawlfraint y Goron a hawliau cronfa ddata, 2023. OS 100023386.

1:5000 Scale at A3
 1:5000 Graddfa ar A3

Legend / Eglurhad

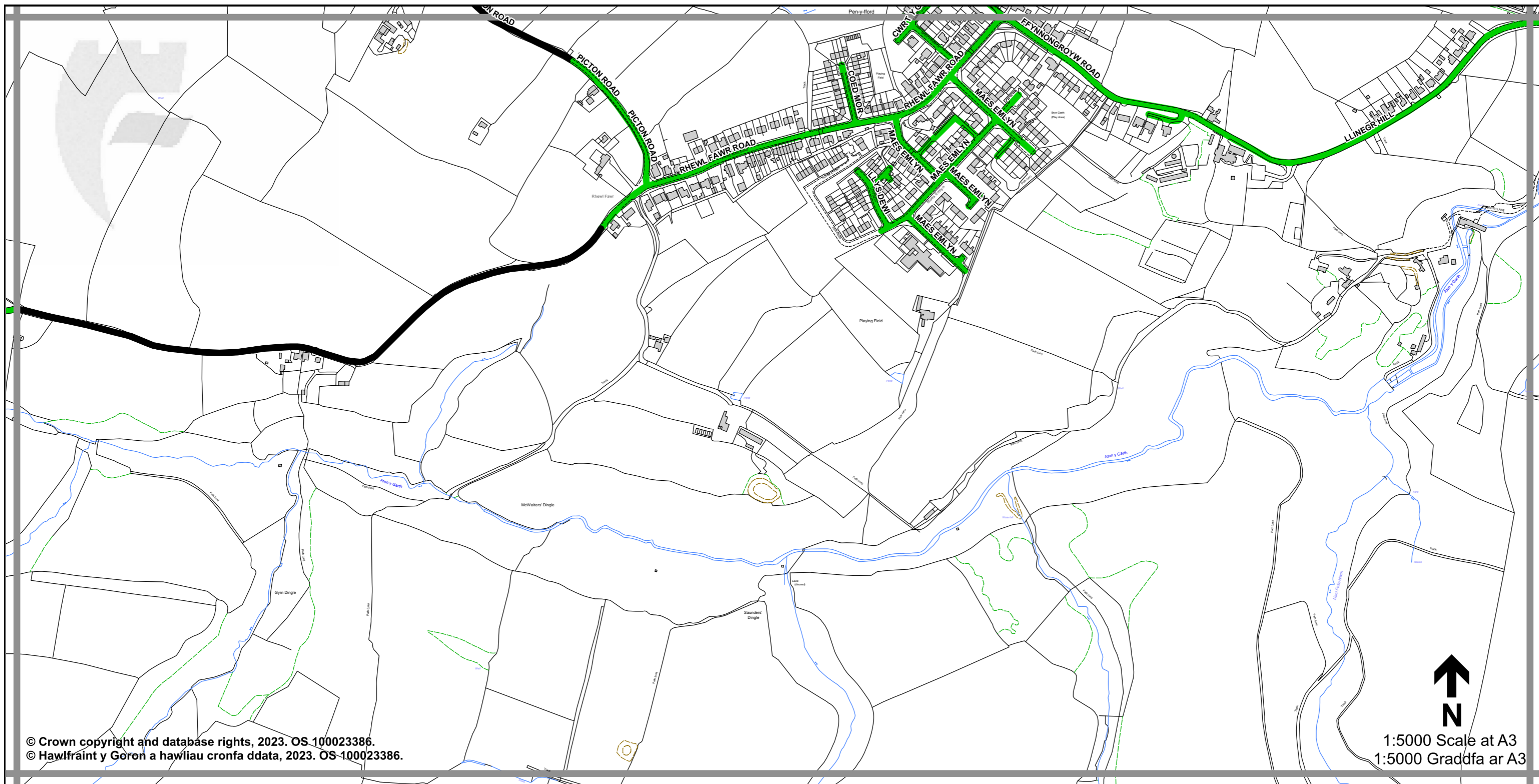
- 20 mph by Order
20 mya drwy Orchymyn
- Restricted Road (20 mph)
Ffordd Gyfyngedig (20 mya)
- 30 mph / mya
- 40 mph / mya
- 50 mph / mya
- National Speed Limit applies
Terfyn Cyflymder Cenedlaethol yn berthnasol
- - - Derestricted by Order (National Speed Limit applies)
Heb Gyfyngiad drwy Orchymyn (Terfyn Cyflymder Cenedlaethol yn berthnasol)
- Roads subject to separate Orders
Ffyrdd sy'n destun Gorchmynion ar wahân
- County Boundary / Ffin y Sir



THE FLINTSHIRE COUNTY COUNCIL (VARIOUS ROADS) (20MPH, 30MPH, 40MPH, 50MPH AND NATIONAL SPEED LIMITS. RESTRICTED AND DERESTRICTED ROADS) ORDER 2023.
GORCHYMYN (FFYRDD AMRYWIOL) (20MYA, 30MYA, 40MYA, 50MYA A'R TERFYNAU CYFLYMDER CENEDLAETHOL. FFYRDD CYFYNGEDIG A FFYRDD HEB GYFYNGIAD) CYNGOR SIR Y FFLINT 2023.

**Sheet
C29
Dalen**

Sheet Revision Number:
Rhif Adolgiad Y Ddalen: **1**
 Sheet Active from:
Dalen yn weithredol o: **19/09/2023**



© Crown copyright and database rights, 2023. OS 100023386.
 © Hawlfraint y Goron a hawliau cronfa ddata, 2023. OS 100023386.

1:5000 Scale at A3
 1:5000 Graddfa ar A3

Legend / Eglurhad

- 20 mph by Order
20 mya drwy Orchymyn
- Restricted Road (20 mph)
Ffordd Gyfyngedig (20 mya)
- 30 mph / mya
- 40 mph / mya
- 50 mph / mya
- National Speed Limit applies
Terfyn Cyflymder Cenedlaethol yn berthnasol
- Derestricted by Order (National Speed Limit applies)
Heb Gyfyngiad drwy Orchymyn (Terfyn Cyflymder Cenedlaethol yn berthnasol)
- Roads subject to separate Orders
Ffyrdd sy'n destun Gorchmynion ar wahân
- County Boundary / Ffin y Sir



THE FLINTSHIRE COUNTY COUNCIL (VARIOUS ROADS) (20MPH, 30MPH, 40MPH, 50MPH AND NATIONAL SPEED LIMITS. RESTRICTED AND DERESTRICTED ROADS) ORDER 2023.

GORCHYMYN (FFYRDD AMRYWIOL) (20MYA, 30MYA, 40MYA, 50MYA A'R TERFYNAU CYFLYMDER CENEDLAETHOL. FFYRDD CYFYNGEDIG A FFYRDD HEB GYFYNGIAD) CYNGOR SIR Y FFLINT 2023.

Sheet D29 Dalen

Sheet Revision Number: **1**
 Rhif Adolgiad Y Ddalen:
 Sheet Active from: **19/09/2023**
 Dalen yn weithredol o: