

NOTICE OF MAKING

THE FLINTSHIRE COUNTY COUNCIL (KINNERTON LANE AND LESTERS LANE, HIGHER KINNERTON) (40MPH SPEED LIMIT) (AMENDMENT NO. 02) ORDER 2023

Notice is hereby given that on the 27th June 2023, Flintshire County Council made an Order in exercise of its powers under Section 84 of the Road Traffic Regulation Act 1984 and Part IV of Schedule 9 to the Act and of all other enabling powers, the effect of which will be to amend The Flintshire County Council (Various Roads) (20mph, 30mph, 40mph, 50mph and National Speed Limits. Restricted and Derestricted Roads) Order 2021, so as to impose:

- a) A speed limit of 40mph on:-

Kinnerton Lane:

From a point 258 metres north west of its junction with Main Road to a point 508m north west of its junction with Main Road as shown on Map Schedule N9.

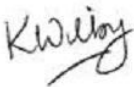
Lesters Lane:

From its junction with Kinnerton Lane to a point 54 metres in a northerly direction, as shown on Map Schedule N9.

In all other respects the present provisions of The Flintshire County Council (Various Roads) (20mph, 30mph, 40mph, 50mph and National Speed Limits. Restricted and Derestricted Roads) Order 2021 will remain in force.

Should you wish to view a copy of this Notice, the Order which will come into operation on the 29th June 2023, plans showing the roads affected and a statement of the Council's reasons for the making of the Order, they may be inspected during normal opening hours at Buckley Connects, Buckley Library, The Precinct, Buckley, Flintshire, CH7 2EF or they can be viewed on our website at www.Flintshire.gov.uk > Resident > Roads, Streets and Travel > Traffic Regulation Orders. or you can request a copy of the documents by emailing Streetscene@flintshire.gov.uk or by calling 01352701234.

Dated this Friday 30th day of June 2023



Katie Wilby
Chief Officer (Streetscene & Transportation),
County Hall,
Mold,
Flintshire.
CH7 6NF

DATED

27TH JUNE

2023

THE FLINTSHIRE COUNTY COUNCIL

KINNERTON LANE AND LESTERS LANE, HIGHER KINNERTON

(VARIOUS ROADS) (20MPH, 30MPH, 40MPH, 50MPH AND

NATIONAL SPEED LIMITS. RESTRICTED AND DERESTRICTED

ROADS)

(AMENDMENT NO. 02) ORDER 2023

**Katie Wilby,
Chief Officer (Streetscene & Transportation),
County Hall,
Mold,
Flintshire,
CH7 6NF**

THE FLINTSHIRE COUNTY COUNCIL

KINNERTON LANE AND LESTERS LANE, HIGHER KINNERTON

(VARIOUS ROADS) (20MPH, 30MPH, 40MPH, 50MPH AND NATIONAL SPEED LIMITS.

RESTRICTED AND DERESTRICTED ROADS)

(AMENDMENT NO. 02) ORDER 2023

The Flintshire County Council (hereinafter referred to as "the Council") in exercise of its powers under Section 84 and Part IV of Schedule 9 to the Road Traffic Regulation Act 1984 (hereinafter referred to as the "Act of 1984") and all other enabling powers and after consultation with the Chief Officer of Police in accordance with Part III of Schedule 9 to the Act of 1984, hereby makes the following Order:

SECTION 1 – PRELIMINARY

Citation and commencement

1. This Order shall come into operation on the 29th June 2023 and may be cited as (THE FLINTSHIRE COUNTY COUNCIL KINNERTON LANE AND LESTERS LANE, HIGHER KINNERTON. (VARIOUS ROADS) (20MPH, 30MPH, 40MPH, 50MPH AND NATIONAL SPEED LIMITS. RESTRICTED AND DERESTRICTED ROADS) (AMENDMENT NO. 02) ORDER 2023

General Provisions

2. The Interpretation Act 1978 shall apply for the interpretation of this Order as it applies for the interpretation of an Act of Parliament.
3. In this Order, except where otherwise stated, any reference to a numbered Article or to the Schedule is a reference to the Article bearing that number and to the Schedule in this Order.
4. No person shall drive any motor vehicle at a speed exceeding 40 miles per hour on the roads specified in the Schedule to this Order.
5. With effect from the date set out in Article 1 above, Map Schedule N9 Sheet Revision No: 2 which is incorporated in this Order, replaces Map Schedule N9, Sheet Revision 1, in The Flintshire County Council (Various Roads) (20mph, 30mph, 40mph, 50mph and


National Speed Limits. Restricted and Derestricted Roads) Order 2021, in respect of the roads specified in the Schedule to this Order.

SCHEDULE
40MPH
Higher Kinnerton

Road Name	Map Schedule	Sheet Revision
Kinnerton Lane	N9	2 (which revokes revision Sheet 1 from the 2021 Order)
Lesters Lane	N9	2 (which revokes revision Sheet 1 from the 2021 Order)

THE COMMON SEAL of)
FLINTSHIRE COUNTY COUNCIL)
was hereunto affixed)
this 27th day of June 2023)
in the presence of:-)

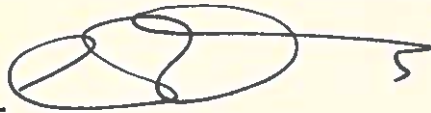


CHAIRMAN 

~~LEGAL SERVICES MANAGER~~

~~SENIOR SOLICITOR~~

CHIEF OFFICER GOVERNANCE



**THE FLINTSHIRE COUNTY COUNCIL
(KINNERTON LANE AND LESTERS LANE, HIGHER KINNERTON)
(40MPH SPEED LIMIT) (AMENDMENT NO. 02) ORDER 202-**

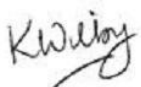
STATEMENT OF REASONS FOR PROPOSING TO MAKE ORDER

It is recommended to introduce a short length of 40mph speed limit which will act as a transition between the existing de-restriction and 30mph speed limits entering the village. The benefits of this short stretch of proposed 40mph speed limit will ensure that vehicle speeds are kept low on the approach to the Village, whilst aiding vehicle movements exiting Jones Way the newly constructed housing development.

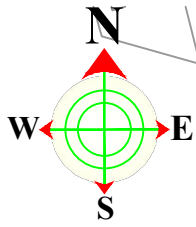
The County Council continues its responsibility to consider the provision of convenient and safe movement of motor vehicles and other traffic, and the proposed measures are aimed at ensuring that danger is minimised to vulnerable road users aswell as improving the amenities of the locality.

The proposals are detailed in the Public Notice and are contained in the proposed Draft Order.

Dated this Friday 27th day of January 2023

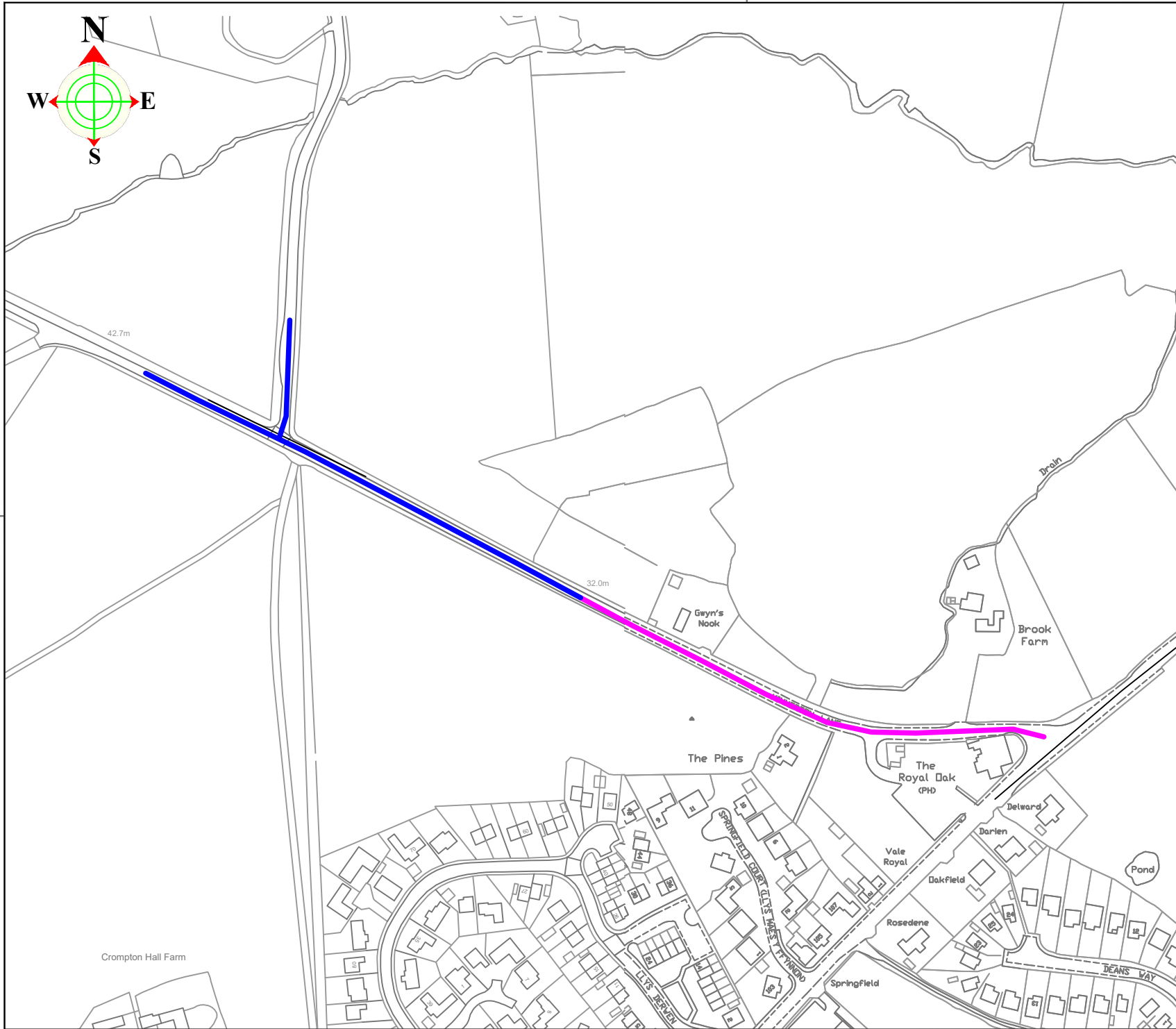


Katie Wilby
Chief Officer (Streetscene & Transportation),
County Hall,
Mold,
Flintshire.
CH7 6NF



KEY

- Terfyn Cyflymder 40mya
- 40mph Speed limit
- 30mya presennol
- Existing 30mph



This map is reproduced from Ordnance Survey material with the permission of Ordnance Survey on behalf of the Controller of Her Majesty's Stationery Office.
 © Crown Copyright. Unauthorised reproduction infringes Crown Copyright and may lead to prosecution or civil proceedings.
 Licence number 100023386 Flintshire County Council, 2018.

CONSTRUCTION				
Ph/Rev.	Revision Details	Rev.by	Chk.by	Date

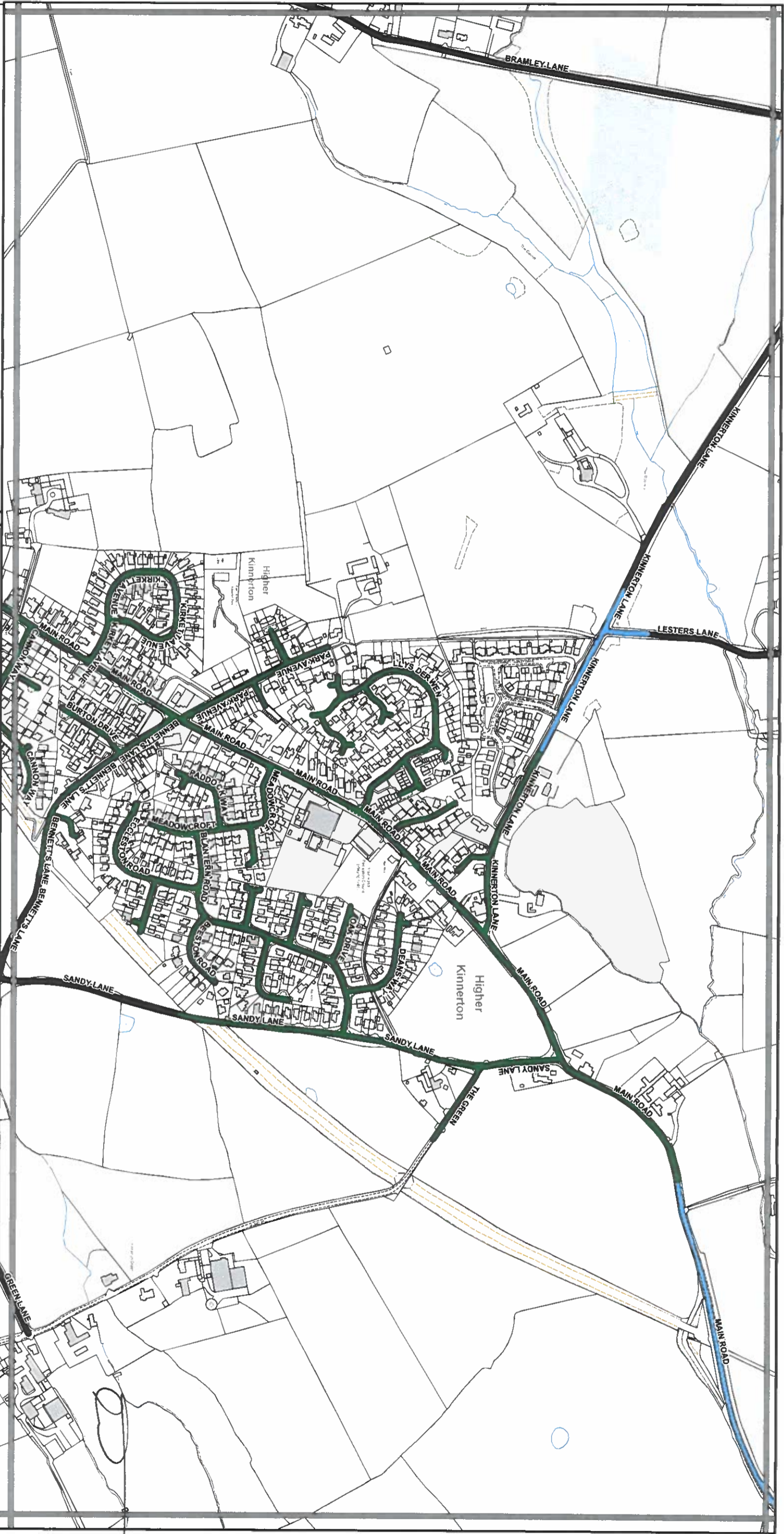


StreetScene County Hall, Mold, CH7 6NF
 Chief Officer (Streetscene and Transportation) County Hall, Mold, CH7 6NF
 For Enquiries: 01352 704642 Fax No: 01352 704642

40 Speed Limit
 Higher Kinnerton

Sheet 1 of 1

Flintshire County Council - Environment Directorate - County Hall 1, Mold CH7 6NF			
Contact Name: Nick Williams	Telephone: 01352 704642		
Drawn by: Nick Williams	Fax No: 01352 704642		
Checked by: Anthony Stanford	Date: Jan 2023	Sheet 1 of 1	
Scales at A1: 1:	Drawing No: HT/23/KLHK/201	Phase/Rev: C1	



This map is reproduced from Ordnance Survey material with the permission of Ordnance Survey on behalf of the Controller of Her Majesty's Stationery Office. © Crown Copyright. Unauthorised reproduction infringes Crown Copyright and may lead to prosecution or civil proceedings. Licence number 100023396. Flintshire County Council, 2018.

Alynyrchr y map hwn o ddeunydd yr Ordnance Survey gyda channell yr Ordnance Survey ar ran Rheolwr Llyfrfa Ei Mawrthdyl © Hawffwrant y Goron. Mae alynyrchr y map hon yn torri hawffwrant y Goron a gall hyn arwain at eiddoedd neu achosau siŵl.

Rhif hwydded 100023396. Cyngor Sir y Fflint, 2018.

1:5000 Scale at A3
1:5000 Graddfa ar A3



Legend / Eglurhad

- 20 mph/mya
- 30 mph/mya
- 40 mph/mya
- 50 mph/mya
- 60 mph/mya
- 70 mph/mya
- County Boundary / Ffin Sirol

Map tile

N9

Sheet Revision Number:
Rhif Adolgiad y Ddalen: **2**

Sheet Active from:
Dalen yn weithredol o: **29/06/2023**

THE FLINTSHIRE COUNTY COUNCIL
KINNERTON LANE AND LESTERS LANE, HIGHER KINNERTON
(VARIOUS ROADS) (20MPH, 30MPH, 40MPH, 50MPH AND
NATIONAL SPEED LIMITS, RESTRICTED AND DEREGULATED
ROADS) (AMENDMENT NO. 02) ORDER 2023

GORCHYMYN CYNGOR SIR Y FFLINT
KINNERTON LANE A LESTERS LANE, HIGHER KINNERTON
(FFYRDD AMRYWIOL) (20MYA, 30MYA, 40MYA, 50MYA A'R TERFYNAU
CYFLYMDER CENEDLAETHOL, FFYRDD CYFNGEDIG A FFYRDD HEB
GYFYNGIAD) (GWELLPLANT 2) GYNGOR SIR Y FFLINT 2023

Carla J. Jones



Flintshire County Council,
County Hall, Mold,
Flintshire, CH7 6NB

Cyngor Sir y Fflint,
Neuadd y Sir, Yr Wlyddgrug,
Sir y Fflint, CH7 6NB

