


FORM OF APPLICATION FOR MODIFICATION ORDER

Wildlife and Countryside Act 1981
The Definitive Map and Statement of Public Rights Of Way
in the County of Clwyd



To: Director of Environment, Flintshire County Council

of: County Hall, Mold, Flintshire CH7 6NF

I/We COUNCILLOR ELWYN R JONES

of 1 BEACONSFIELD ROAD SHOTTON DEESIDE CH5 1BZ.

hereby apply for an order under section 53(2) of the Wildlife and Countryside Act 1981 modifying the definitive map and statement for the area by:

a) ~~deleting the (footpath) (bridleway) (restricted byway) (byway open to all traffic)~~

~~from~~

~~to~~

b) adding the (footpath) (bridleway) (restricted byway) (byway open to all traffic)

from CHESTER CLOSE, SHOTTON BETWEEN N°24 & 26

to CHESTER ROAD EAST BS129

c) ~~(upgrading) (downgrading) to a (footpath) (bridleway) (restricted byway) (byway open to all traffic)~~

~~from~~

~~to~~


d) ~~(varying) (adding to) the particulars relating to the (footpath) (bridleway) (restricted byway) (byway open to all traffic)~~

~~from~~

~~to~~

by providing that

~~and shown on the map annexed hereto~~



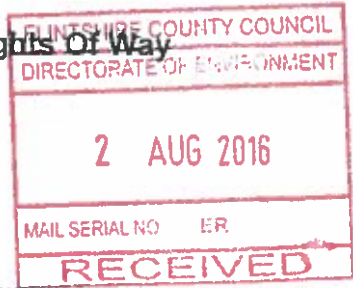
I/We attach copies of the documentary evidence (including statements of witnesses) in support of this application. List of documents:-

Signed: Elwyn Jones Dated: 1ST AUGUST 2016

* Delete any words in brackets which do not apply

FORM OF APPLICATION FOR MODIFICATION ORDER

Wildlife and Countryside Act 1981
The Definitive Map and Statement of Public Rights Of Way
in the County of Clwyd



To: Director of Environment, Flintshire County Council

of: County Hall, Mold, Flintshire CH7 6NF

I/We COUNCILLOR ELWYN R JONES

of 1 BEACONSFIELD ROAD SHOTTON DEESIDE CH5 1BZ.

hereby apply for an order under section 53(2) of the Wildlife and Countryside Act 1981
modifying the definitive map and statement for the area by:

a) ~~deleting the (footpath) (bridleway) (restricted byway) (byway open to all traffic)~~

from.....

to.....

b) adding the (footpath) (bridleway) (restricted byway) (byway open to all traffic)

from CHESTER CLOSE, SHOTTON BETWEEN N°24 & 26

to CHESTER ROAD EAST BS129

c) ~~(upgrading) (downgrading) to a (footpath) (bridleway) (restricted byway) (byway open to all traffic)~~

from.....

to.....

d) ~~(varying) (adding to) the particulars relating to the (footpath) (bridleway) (restricted byway) (byway open to all traffic)~~

from.....

to.....

by providing that.....

and shown on the map annexed hereto.....



I/We attach copies of the documentary evidence (including statements of witnesses) in support
of this application. List of documents:-

Signed: _____

Dated: 1ST AUGUST 2016

* Delete any words in brackets which do not apply