

FORM OF APPLICATION FOR MODIFICATION ORDER

Wildlife and Countryside Act 1981
The Definitive Map and Statement of Public Rights Of Way
in the County of Clwyd

To: Chief Officer (Planning & Environment) Flintshire County Council

of: County Hall, Mold, Flintshire CH7 6NF

I/We COUNCILLOR DAVID HEALEY
of 'AVACON' 7 MOUNTAIN CLOSE, HOPE, FLINTSHIRE LL29 5SE

hereby apply for an order under section 53(2) of the Wildlife and Countryside Act 1981
modifying the definitive map and statement for the area by:

a) deleting the (footpath) (bridleway) (restricted byway) (byway) (open to all traffic)

from .....
to .....

b) adding the (footpath) (bridleway) (restricted byway) (byway) (open to all traffic)

from WREXHAM ROAD, ABERMORDDU, FLINTSHIRE
to WHITTY'S POND

c) (upgrading) (downgrading) to a (footpath) (bridleway) (restricted byway)
(byway open to all traffic)

from .....
to .....

d) (varying) (adding to) the particulars relating to the (footpath) (bridleway)
(restricted byway) (byway open to all traffic)

from .....
to .....

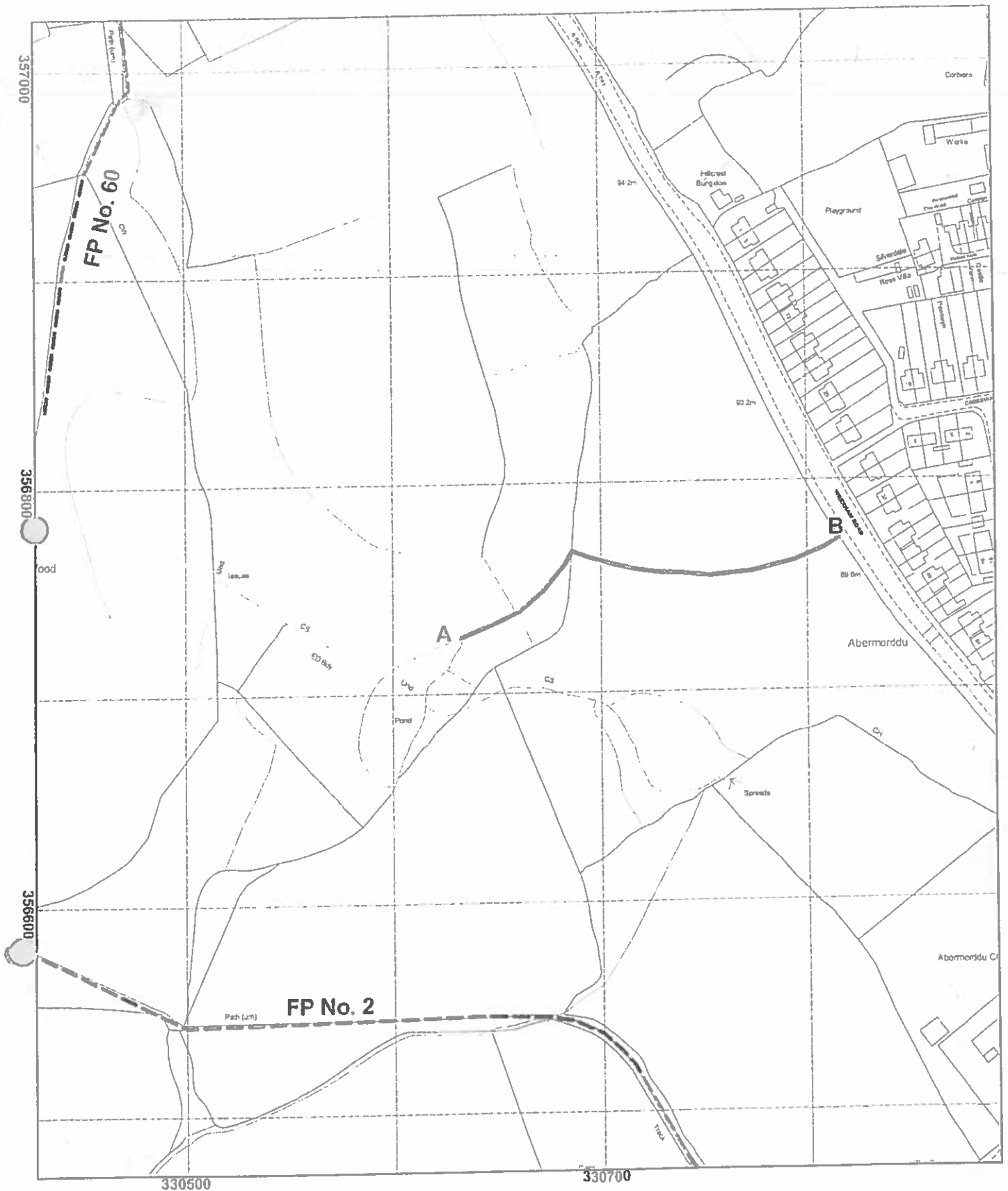
by providing that .....



and shown on the map annexed hereto.

I/We attach copies of the documentary evidence (including statements of witnesses) in support
of this application. List of documents:-

Signed: ..... Dated: 30/10 2015

\* Delete any words in brackets which do not apply



 <b>Sir y Fflint Flintshire COUNTY COUNCIL</b>	<small>This map is reproduced from Ordnance Survey material with the permission of Ordnance Survey on behalf of the Controller of Her Majesty's Stationary Office. © Crown Copyright. Unauthorised reproduction infringes Crown Copyright and may lead to prosecution or civil proceedings. Licence number 100022986. Flintshire County Council, 2009.</small>	Environment Directorate, Flintshire County Council, County Hall, Mold, Flintshire, CH7 6NF. Director: Mr. Carl Longland	Scale 1:2,500 OS Map SJ 3056 Plotted 08/06/2010 
---	--	---	---