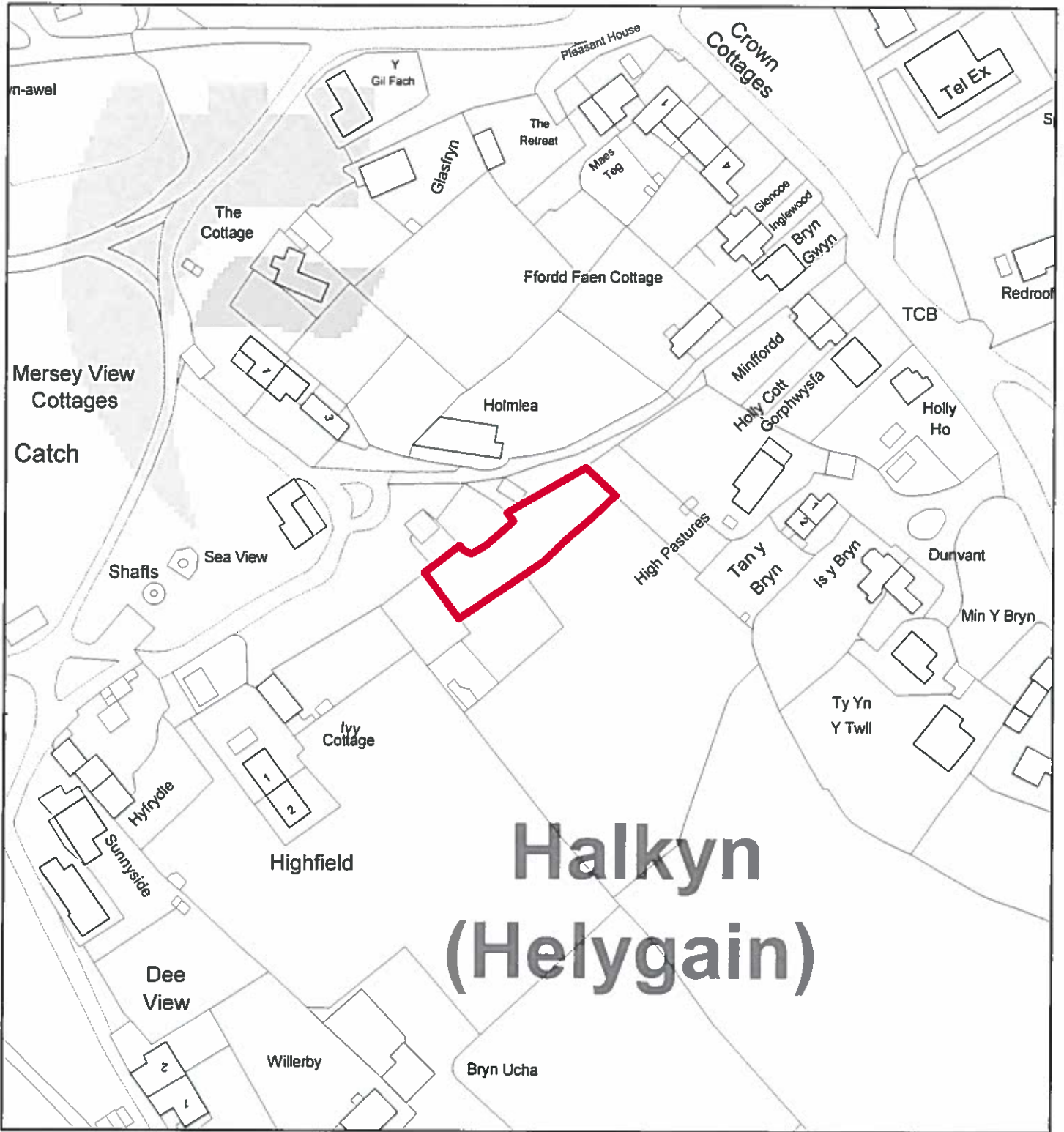


Flintshire Local Development Plan: Candidate Site

Site Reference : HAL001
Name / Location of Site : Groes Faen Cottages, Moel y Crio, Halkyn
Settlement : Halkyn
Current Use of Site : Derelict Housing
Proposed Use of Site : Housing
Development or Protection : Development
Area (Hectares) : 0.0226529
OS Reference : E319868 N369803

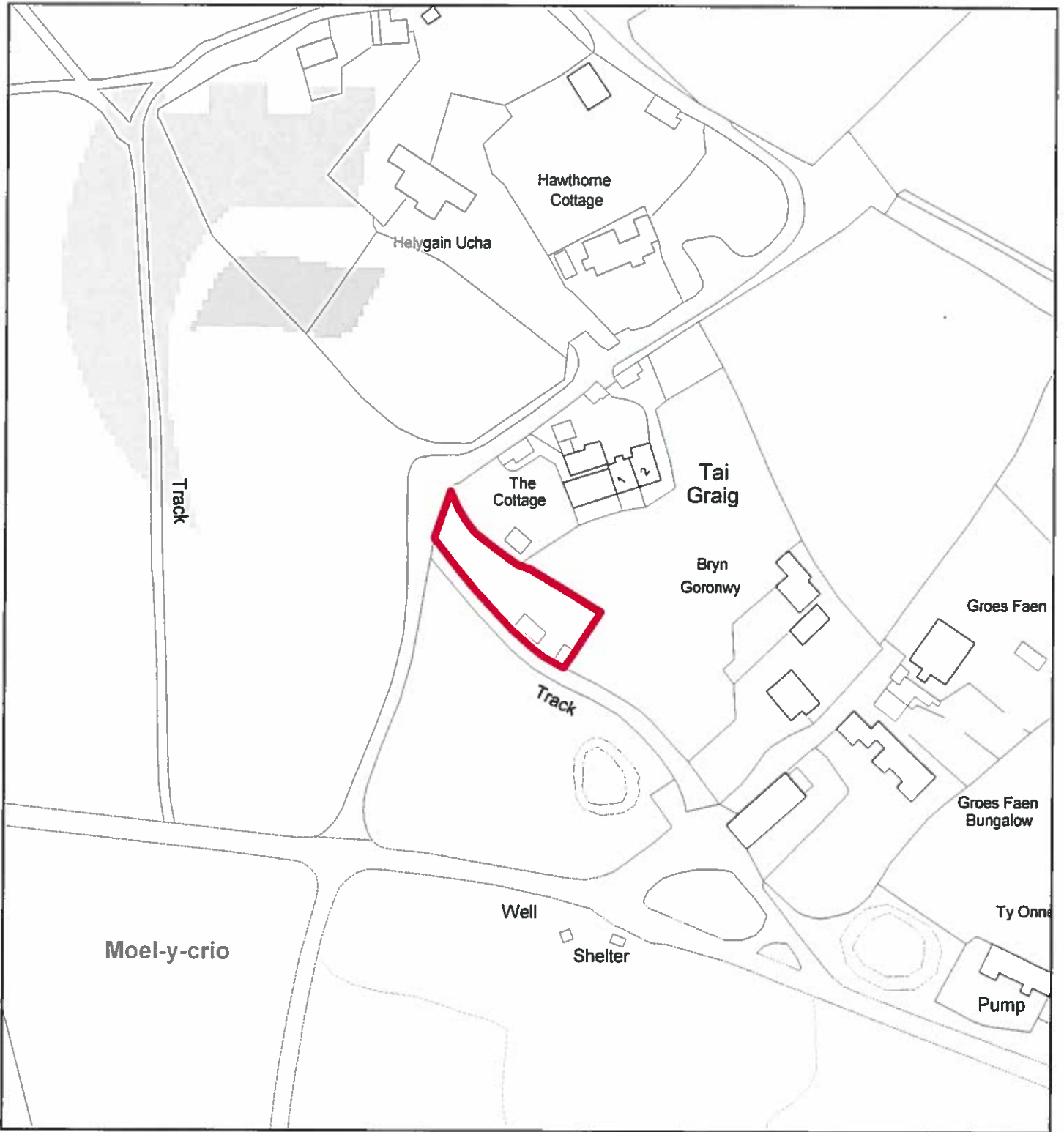




Flintshire Local Development Plan: Candidate Site

Site Reference : HAL002
Name / Location of Site : Land south of Holmlea, Halkyn
Settlement : Halkyn
Current Use of Site : Vacant plot
Proposed Use of Site : Housing
Development or Protection : Development
Area (Hectares) : 0.0510581
OS Reference : E320722 N370558





Flintshire Local Development Plan: Candidate Site

Site Reference : HAL003
Name / Location of Site : Bryn Goronwy (site 2 - land west of The Cottage), Moel y Crio
Settlement : Halkyn
Current Use of Site : Agricultural
Proposed Use of Site : Housing
Development or Protection : Development
Area (Hectares) : 0.0499451
OS Reference : E319768 N369833



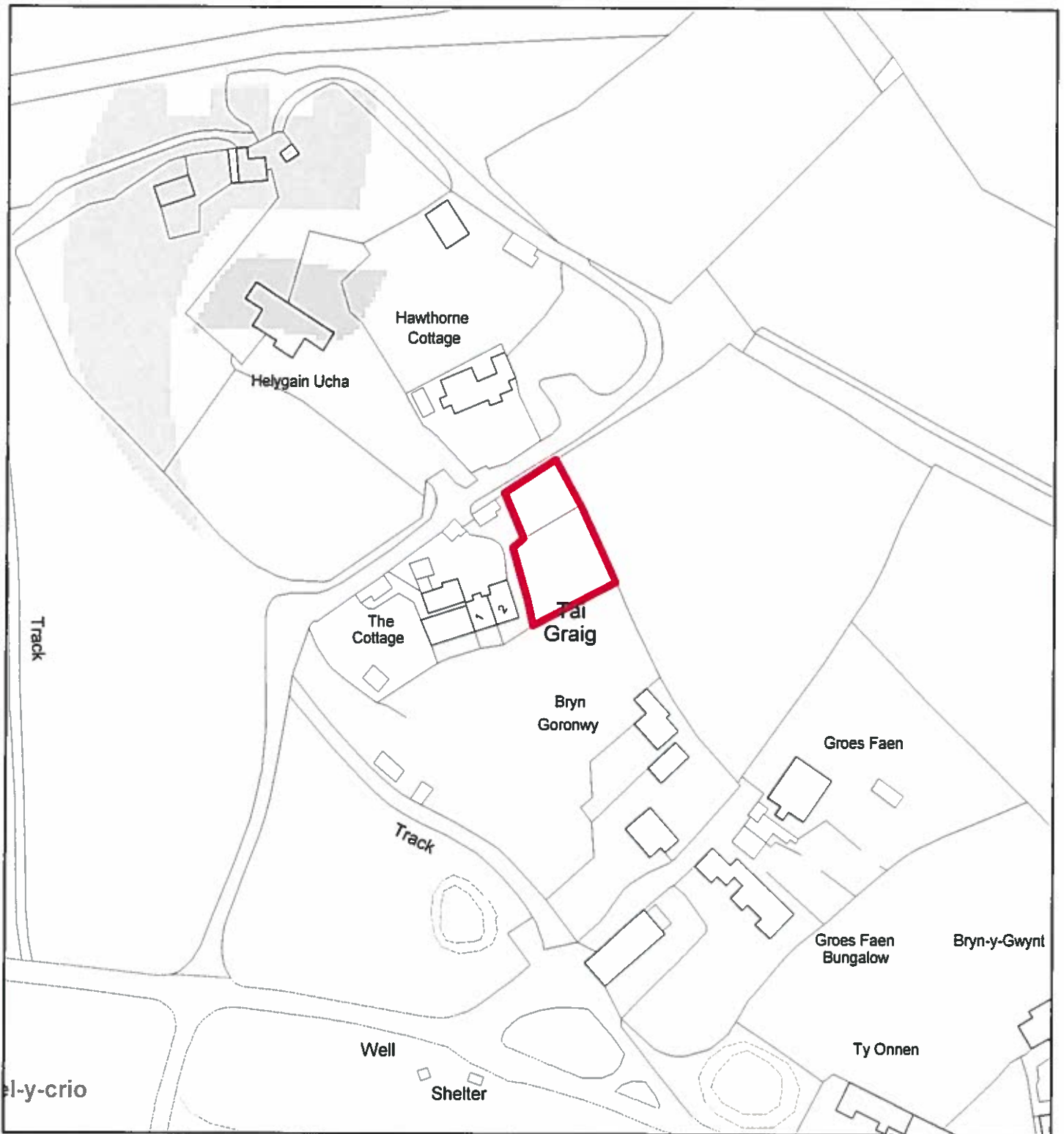
This map is reproduced from Ordnance Survey material with the permission of Ordnance Survey on behalf of the Controller of Her Majesty's Stationary Office. © Crown Copyright. Unauthorised reproduction infringes Crown Copyright and may lead to prosecution or civil proceedings. Licence number: 100022386. Flintshire County Council, 2015.

Planning & Environment,
 Flintshire County Council,
 County Hall, Mold,
 Flintshire, CH7 6NF.
 Chief Officer: Mr Andrew Farrow

Scale 1:1250 @ A4

Plotted 21/01/2015





Flintshire Local Development Plan: Candidate Site

Site Reference : HAL004
Name / Location of Site : Bryn Goronwy (site 1 - land adj Tai Craig)), Moel y Crio
Settlement : Halkyn
Current Use of Site : Garden
Proposed Use of Site : Housing
Development or Protection : Development
Area (Hectares) : 0.0523053
OS Reference : E319810 N369872