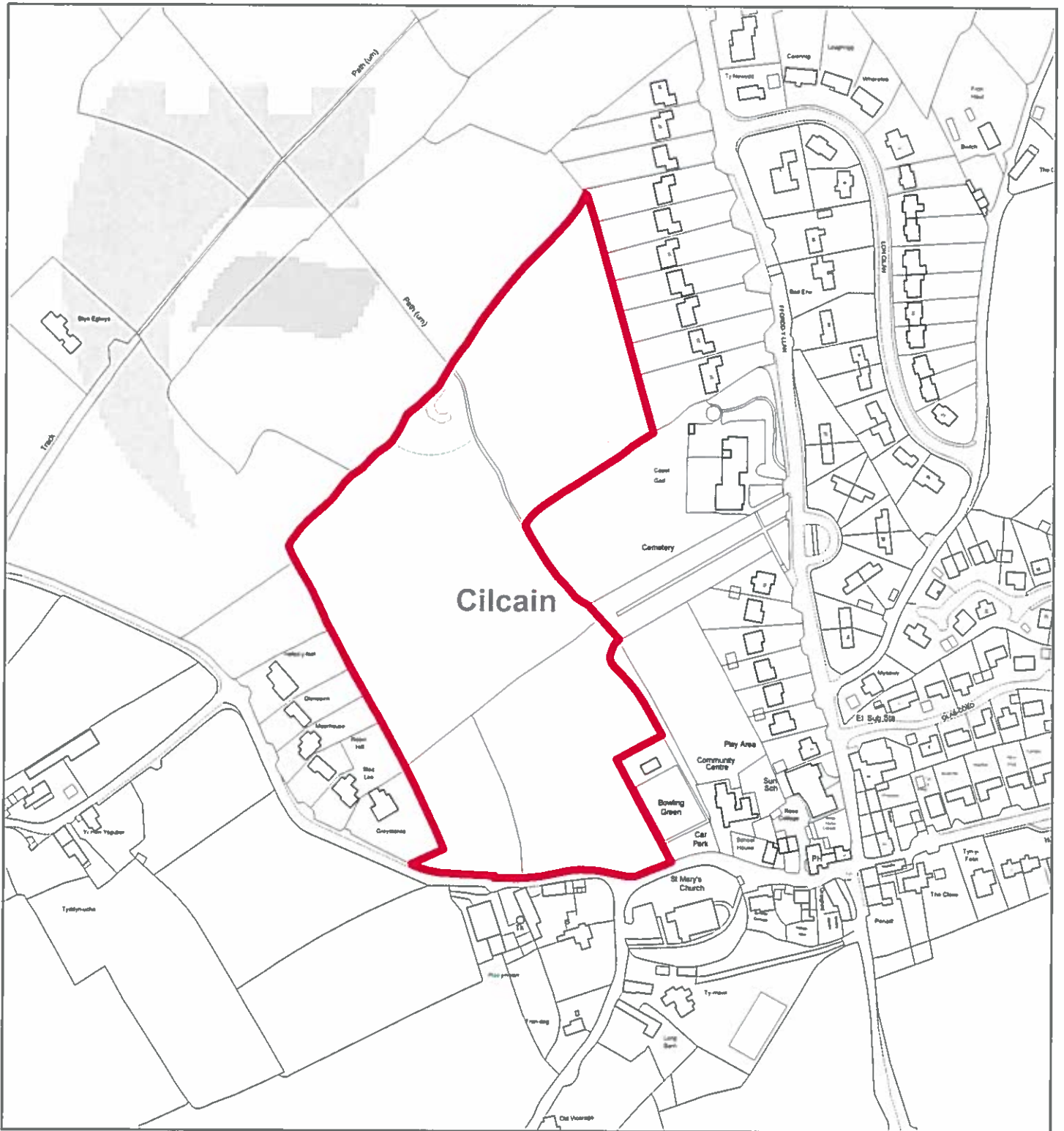


Flintshire Local Development Plan: Candidate Site

Site Reference : CIL001
Name / Location of Site : Land to north of Lon Cilan, Cilcain
Settlement : Cilcain
Current Use of Site : Agricultural
Proposed Use of Site : Housing
Development or Protection : Development
Area (Hectares) : 1.88595
OS Reference : E317725 N365691

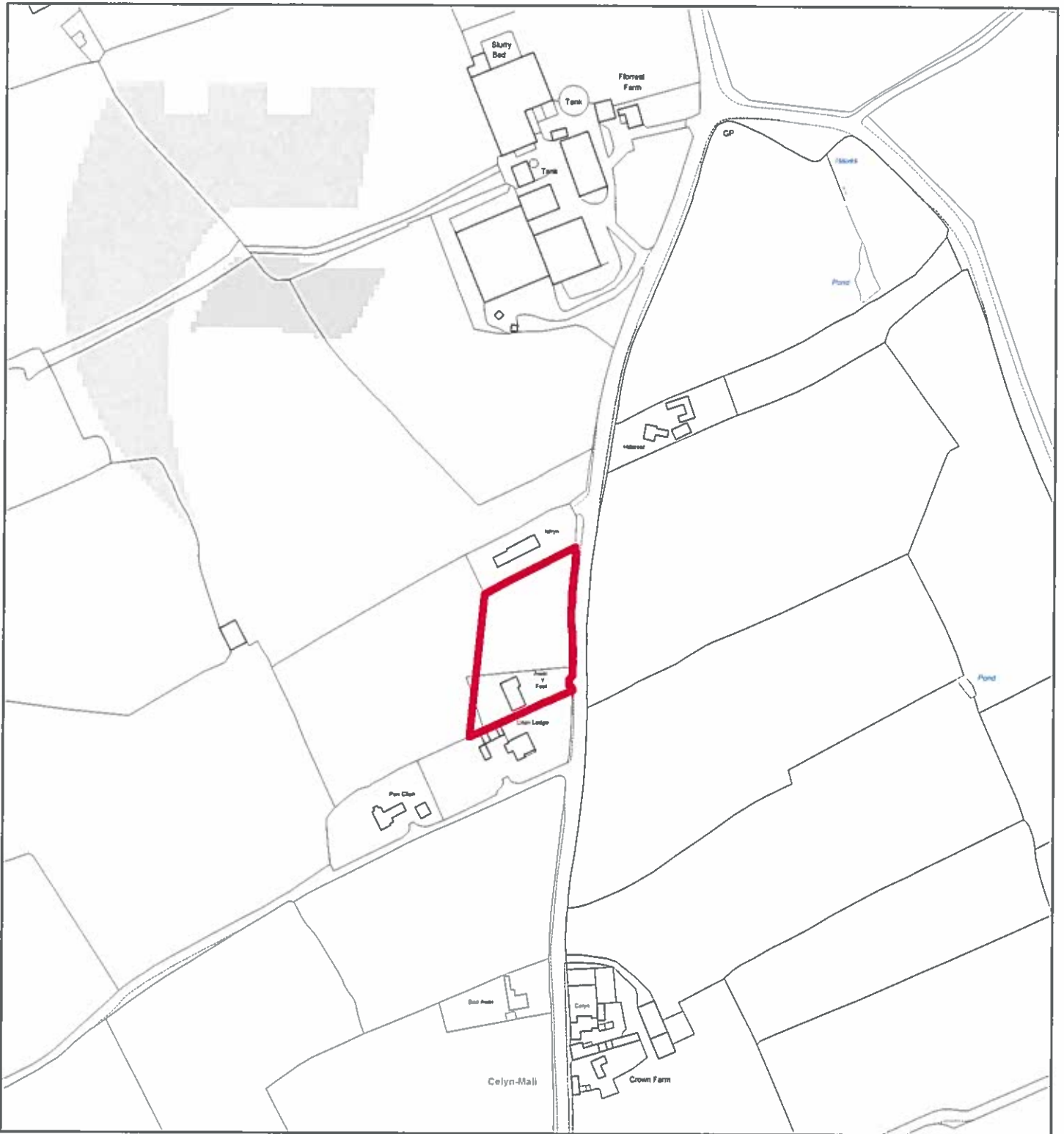




Flintshire Local Development Plan: Candidate Site

Site Reference : CIL002
Name / Location of Site : Land west of Ffordd y Llan, Cilcain
Settlement : Cilcain
Current Use of Site : Agricultural
Proposed Use of Site : Housing
Development or Protection : Development
Area (Hectares) : 4.10906
OS Reference : E317522 N365366





Flintshire Local Development Plan: Candidate Site

Site Reference : CIL003
Name / Location of Site : land north of Cilcain Lodge, Cilcain
Settlement : Cilcain
Current Use of Site : Agricultural
Proposed Use of Site : Housing
Development or Protection : Development
Area (Hectares) : 0.388923
OS Reference : E317676 N366388



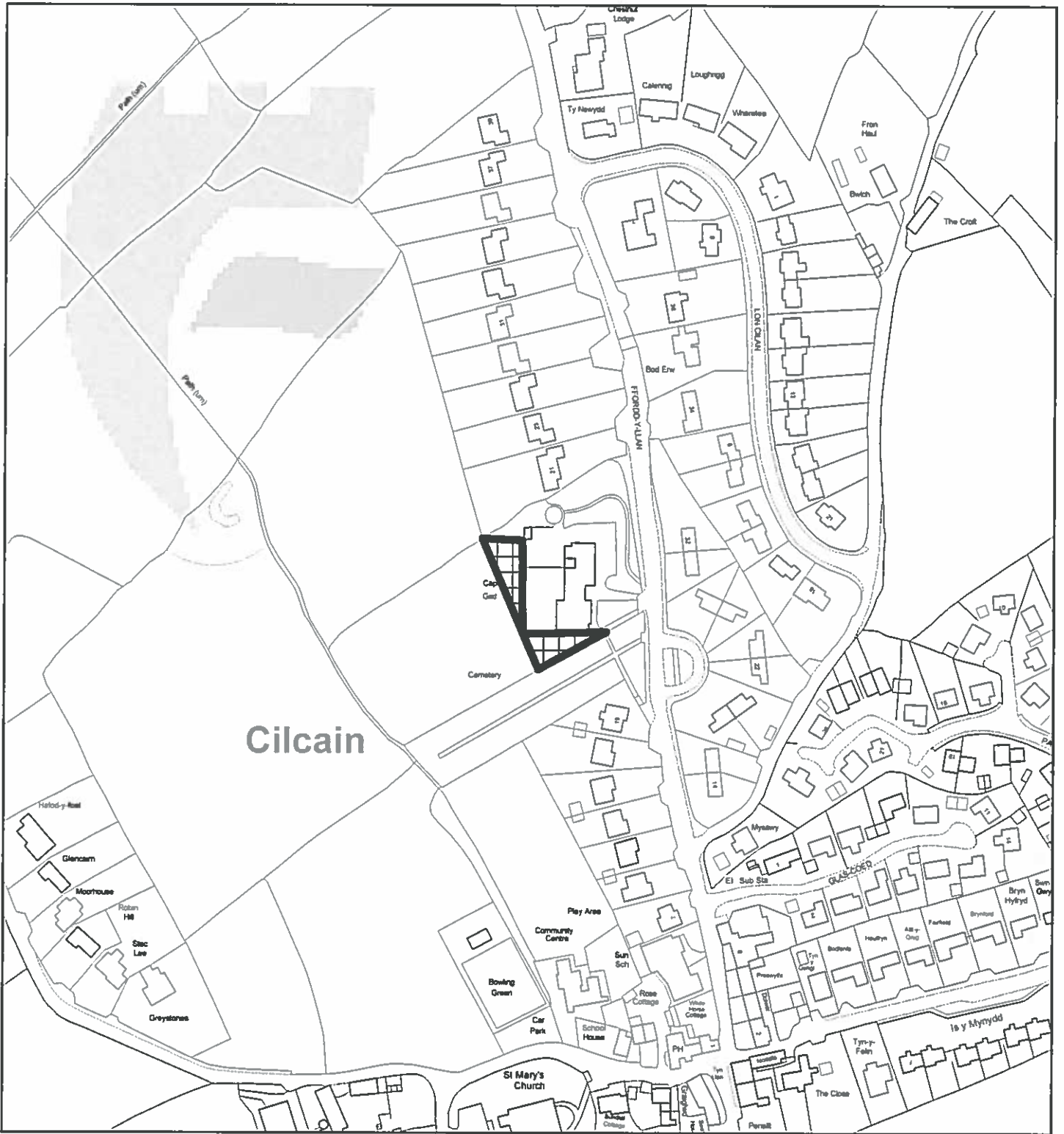
This map is reproduced from Ordnance Survey material with the permission of Ordnance Survey on behalf of the Controller of Her Majesty's Stationary Office. © Crown Copyright. Unauthorised reproduction infringes Crown Copyright and may lead to prosecution or civil proceedings. Licence number 100022388. Flintshire County Council, 2015.

Planning & Environment,
 Flintshire County Council,
 County Hall, Mold,
 Flintshire, CH7 6NF.
 Chief Officer: Mr Andrew Farrow

Scale 1:3000 @ A4

Plotted 16/01/2015





Flintshire Local Development Plan: Candidate Site

Site Reference : CIL004
Name / Location of Site : Ysgol y Foel, Cilcain
Settlement : Cilcain
Current Use of Site : School playing field
Proposed Use of Site : Settlement Boundary
Development or Protection : Development
Area (Hectares) : 0.0690054
OS Reference : E317631 N365393

