
Flintshire County Council Open Space Survey

**Directorate of Environment and Regeneration, & Directorate of
Education, Childrens Services & Recreation**

Flintshire County Council • County Hall • Mold • CH7 6NF

May 2007

For advice regarding the purpose of the report contact either:

Huw Evans
Chief Planning Officer
01352 703201
email: huw.evans@flintshire.gov.uk

Mike Hornby
Head of Leisure Services
01352 702452
email: mike.hornby@flintshire.gov.uk

For advice regarding the content of the report contact either:

Ste James
Planning Officer
01352 703280
email: ste.james@flintshire.gov.uk

Richard Roberts
Leisure Services Officer
01352 702466
email: richard.roberts@flintshire.gov.uk

If you require additional copies of this document contact:

Peter Brownhill
Publications Officer
01352 703249
email: peter.brownhill@flintshire.gov.uk

If you require copies of individual maps contact:

Jill Crawford
Mapping Technician
01352 703241
email: jill.crawford@flintshire.gov.uk

Contents

Section 1 Introduction

- 1.1 Purpose of Report
- 1.2 Introduction to Report
- 1.3 Methodology
- 1.4 Limitations of the Survey
- 1.5 Defining Open Space
- 1.6 Where Next

Section 2 Land Use Surveys & Assessment

- 2.1 Flintshire Strategic Assessment of Open Space Provision
- 2.2 A-Z of Open Space Maps together with Open Space Assessments

Appendices

- 1. Summary of the Six Acre Standard

Section 1 - Introduction

Purpose of Report

This report has been produced by Flintshire County Council's Planning and Leisure Services Sections to present the findings of an open space survey of Flintshire's towns and villages undertaken in 2005. Specifically the survey identifies open space within and adjacent to settlements across the County and assesses the provision of open space to ascertain if it meets County Council Standards of Provision. The County Council's adopted standard is the National Playing Fields Association (NPFA) Six Acre Standard which advises that for every 1000 head of population not less than six acres of open space should be provided. In metric terms six acres is the equivalent of 24,000 square meter's or 2.4 hectares. In publishing this information it is the intention of Planning, and Leisure Services to make the information accessible and available for public and private bodies particularly those involved in the planning and management of open spaces within Flintshire. It is hoped that this exercise will not only inform future decisions regarding the management of open space provision in communities throughout Flintshire but will also aid the evolution of policy to better support the protection and management of open space.

Introduction to Report

This document presents the findings of the 2005 Open Space Survey undertaken jointly by Flintshire County Council's Planning Service and Leisure Service. The survey identifies the location of open spaces across Flintshire in specific regard to classified and unclassified settlements. It is anticipated that open spaces outside of classified and unclassified settlements, for example Country Parks, will be identified in a future study of Strategic Green Corridors. Meanwhile the locations surveyed as part of this survey are listed in TABLE 1.

As can be seen in TABLE 1 the open space survey encompasses large urban centres such as Connah's Quay, to very small villages such as Padeswood and includes large industrial areas such as Deeside Industrial Park. Within most of the locations surveyed open spaces of various different types, functions and characteristics have been identified, and subsequently classified in accordance with the open space typologies detailed in Section 1.5 of this report.

For each of the locations surveyed a map is provided which indicates the open spaces present at the time of the open space survey. Accompanying each map is a quantitative assessment of open space provision and how well it serves the local population in meeting standards for children's play, sport and recreation needs.

The standard used to assess provision of open space is the National Playing Field's Association Six Acre Standard, which advises that that for every 1000 head of population not less than six acres of open space should be provided. In metric terms six acres is the equivalent of 24,000 square meter's or 2.4 hectares. The 2.4 hectare standard is made up of children's play (informal and formal) and outdoor sport. Whilst the NPFA Six Acre Standard is a nationally recognised minimum standard it is desirable to undertake further examination of the findings of this report to inform the future development of a more appropriate local standard which would be considerate of other types of open space including natural greenspace and amenity open space.

As previously stated this document only presents the results of an open space survey and it should not be interpreted from this document that the spaces identified have been designated for protection from development nor allocated for specific uses. As with any other planning application, if an area of open space is the subject of a proposal for development then it will be a matter for consideration in relation to development plan policy. As such whilst this document will not be binding to any decision made by the Local Planning Authority (LPA), the LPA will be mindful of the Survey and its findings in the assessment of any proposal which may result in the loss of an open space whether the open space in question is identified within this survey or not.

TABLE 1: LOCATIONS SURVEYED WITHIN THIS STUDY

Afonwen	Garden City	New Brighton
Aston, Shotton & Queensferry	Gorsedd	Northop
Bagillt	Greenfield	Northop Hall
Trelogan & Berthengam	Gronant	Pantasaph*
Bretton & Broughton	Gwaenysgor	Pantymwyn
Brynford	Gwernaffield	Pentre Halkyn
Altami, Buckley, Drury/Burntwood, Little Mountain & Padeswood	Gwernymynydd	Pen-y-Ffordd
Cadole*	Gwespyr	Penyffordd / Penymynydd
Caerwys	Halkyn	Pontblyddyn*
Calcoed	Higher Kinnerton	Rhes-y-Cae
Carmel	Holywell	Rhewl Mostyn
Cilcain	Hope, Caergwrle, Abermorddu & Cefn y Bedd	Rhosemor
Coed Talon / Pontybodkin	Leeswood	Rhydymwyn
Connah's Quay	Lixwm	Saltney
Cymau	Llanasa	Sandycroft & Pentre
Deeside Industrial Park	Llanfynydd	Sychdyn
Dobs Hill	Mancot	Talacre*
Ewloe & Hawarden	Mold	Trelawnyd
Ffrith	Mostyn (Maes Pennant)	Treuddyn
Ffynnongroyw	Mynydd Isa	Whitford
Flint	Nannerch	Ysceifiog
Flint Mountain	Nercwys	

1.3 Methodology

The scope of the open space survey initially focused on classified settlements as contained within the Deposit Draft Unitary Development Plan (2003) but was eventually widened to include some industrial areas, as well as non-classified settlements which are no longer considered to be appropriate areas of growth. It is on this basis that open spaces have been identified within this open space survey.

In the course of identifying open spaces it has often been necessary to distinguish between open space and open countryside. In making these distinctions only areas of open space have been identified and those areas which are clearly related to the open countryside by virtue of an agricultural use or other related use have been excluded from the survey. In surveying areas in and around Holywell / Halkyn Common and Altami / Buckley Common there are obvious difficulties in distinguishing open space from countryside.

Initially open spaces were identified and categorised from Aerial Photography and Ordnance Survey Maps. These spaces were then identified and draft maps of each location were produced in preparation for site visits. In the course of the site visits, which were undertaken by both a Planning Officer and a Leisure Services Officer in 2005, additional changes were identified on which basis the maps presented within this document were produced.

Following amendments to location maps, the population of each area was identified through the use of Output Areas as provided by the 2001 census and the Office for National Statistics. Applying the National Playing Fields "Six Acre Standard" to the population statistics for each area it was possible to identify the ideal theoretical minimum level of provision required to meet community needs, both outdoor sport and recreation needs and children play needs. The digital mapping of each of the open spaces, together with the categorisation of those spaces provides area measurements of actual provision for each of the different types of open space present at the time of the survey. Comparing the "need" figure with the "actual provision" figure it has been possible to identify potential over / under provision of the different types of open space.

An important point to take into account is the limitation of using the Six Acre Standard in this survey. The Six Area Standard whilst being nationally accepted and widely used does not consider all types of open space and focuses only on areas of children's play space (both formal and informal) and outdoor sport and recreation space. As such spaces including Allotments, Natural Greenspace and Amenity Open Space are not considered as part of the standard. To reflect this limitation only certain categories are considered in calculating if there is adequate provision of play, and sport and recreation space. The categories of primary importance to the standard are: Formal Sport and Recreation; Private Sport and Recreation; School Formal Recreation (where there is dual use agreement); School Playing Field (where there is dual use agreement); Equipped Children's Play Area; Playing Field / Unequipped Play Areas.

1.4 Limitations of the Survey

Whilst considerable effort has been made to ensure that the information presented within this report is correct, it must be remembered that the information presented is the result of a "point in time survey"; "officer assessment"; and an openspace standard which is not considerate of amenity greenspaces and natural greenspaces.

The function, extent and provision of open spaces is subject to considerable change as a result of general built development, garden extensions, highway improvements, removal and/or installation of sporting and play equipment, new plantings, provision of new offstreet residents car parking and new open spaces. For these reasons a survey of this type is likely to be out of date even before it is released for public use. However despite the obvious limitations, this survey will be very useful in providing a "snapshot" of local provision which, with time, can be used as a baseline for future comparison. Indeed a future survey would be very useful in identifying whether open spaces in Flintshire are being sufficiently protected and adequately managed to meet community needs.

The second limitation of this study is the subjectivity of the officers in the identification and classification of open spaces. Many spaces have a clear and definable boundary with obvious functions, for example an equipped children's play area separated from a playing field by fencing. However many more spaces are far more informal and may have a number of key functions and roles which make it more difficult to classify the principle function of the open space. For example a relatively small area of mown grass may have use for both informal children's play and also for visual amenity purposes. Alternatively an open space may not perform any obvious function for play or recreation but may be important for amenity and nature conservation. For example an area of naturalising scrub and woodland. There are some spaces whilst having obvious visual amenity benefits are so small; or have no obvious boundary; or are indistinguishable from residential curtilages that it is not possible to identify those areas within the survey. For example open plan residential estates. In all cases officers from Planning and Leisure Services have used their collective judgement to categorise the primary use of an open space.

The Six Acre Standard used to assess openspace provision is solely concerned with children's play (formal and informal) and formal sport and recreation. Clearly as this survey identifies there are other types of open space which fall outside of the Six Acre Standard and in the absence of a locally derived OpenSpace Standard which considers all types of openspace it is not possible to assess whether there is an over/under supply of amenity and natural greenspaces.

Whatever the use of the open space might be, the classification of the site within the survey only serves to aid the readers of the survey and it should not be interpreted that the sites identified and categorised within this survey have been designated for protection, nor for any specific uses. Nor does the identification of an area of land within the survey automatically grant the right of use of the land as categorised. Ultimately the designation of land as open space together with the protection of land as open space is a matter for the Flintshire County Council's Unitary Development Plan and not this survey.

1.5 Defining Open Space

This report is primarily concerned with the provision and availability of external open space, regardless of ownership, within and adjacent to the built environment, including both land and water (ie green and blue space). The term, Open Space is a general term which this report uses to describe a whole variety of different types of space which have different functions and different characteristics. The different typologies identified within this survey are as follows:

Formal Sport and Recreation – This category of open space relates to those sites whose principal function is to facilitate formal sport and recreation activities. For example the open spaces identified within the Survey include: artificial and grassed formally laid out sports pitches (cricket, football, hockey; rugby etc.); bowling greens; tennis courts;

Private Sport and Recreation - This category of open space relates to those private sites whose principal function is to facilitate sport and recreation activities. In the context of this typology "private" means that the facility is not available for use for the general public. For example the British Aerospace sports pitches.

School Formal Recreation - This category of open space relates specifically to outdoor sport facilities within school grounds. For example artificial sports pitches and tennis courts.

School Playing Field - This category of open space relates specifically to open mown grassed school playing fields.

Equipped Children's Play Area – This category of open space relates specifically to areas of formal equipped childrens play.

Playing Field / Unequipped Play Areas – This category of open space relates to those sites whose principal function is to facilitate children's play.

Amenity – This category of open space relates to those sites whose principal function is to complement the built environment character and add to the built landscape.

Graveyards and Cemeteries – In identifying sites of local biodiversity interest and also in identifying amenity land which serve to provide green breaks in developed areas it is important to consider the role of graveyards and cemeteries as quiet areas sometimes forming a link within a wider green corridor.

Allotments – In identifying sites of local biodiversity interest and also in identifying amenity land which serve to provide green breaks in developed areas it is important to consider the role of allotments as quiet areas sometimes forming a link within a wider green corridor.

Natural Greenspace – Across the County there are sites which are considered to have local biodiversity interest but which do not benefit from national, regional or local designations. Local Biodiversity sites might be wooded, they may contain pond's and other water features (ie marsh), they may have distinct natural features which are important in their own right to the local community. These sites are often of little or no use to the local community for formal sport or play however they do provide a role for informal recreation and often improve amenity enjoyed by local residents.

1.6 Where Next

The information presented within this report has been compiled to provide an insight into open space provision across Flintshire. This report will now be used by the Planning Authority and Leisure Services to support existing and future development plan policies in the assessment of development proposals, and in open space management and funding decisions.

The findings of this report will be used in future studies. Specifically it is necessary to consider the development of a new open space standard which is considerate of open spaces in general and not just play, sport and recreational open spaces.

The findings of this report will also be used to help identify Strategic Green Corridors within Flintshire. This study is likely to focus on the more urbanised parts of Flintshire and once complete could form the basis for new Supplementary Planning Guidance.

SECTION 2.1 TABLE 1 FLINTSHIRE ASSESSMENT OF OPEN SPACE PROVISION

LOCATIONS SURVEYED	2001 POPULATION	NPFA MINIMUM STANDARD (ha)				ACTUAL PROVISION IDENTIFIED BY 2005 SURVEY (ha)			
		OUTDOOR YOUTH AND ADULT SPACE	CHILDRENS EQUIPPED SPACE	CHILDRENS UNEQUIPPED FREESPACE	TOTAL REQUIRED TO MEET NPFA STANDARD	OUTDOOR YOUTH AND ADULT SPACE	CHILDRENS EQUIPPED SPACE	CHILDRENS UNEQUIPPED FREESPACE	TOTAL OF NPFA CATEGORISED SPACE
Afonwen	224	0.36	0.04	0.13	0.53	0	0	0	0.0
Alltami, Buckley, Drury, Little Mountain & Padeswood	14,538	23	2.9	8.7	34.6	16.7	2.0	22.8	41.5
Aston, Queensferry & Shotton	8,845	14.2	1.8	5.3	21.3	14.4	1.8	8.5	24.7
Bagillt	3,918	6.3	0.8	2.35	9.45	2.5	1.4	0.67	4.57
Bretton & Broughton	5,791	9.26	1.44	3.18	13.88	6.5	0.3	0.25	7.05
Brynford	739	1.18	0.15	0.44	1.77	1.0	0.1	0	1.1
Cadole	153	0.24	0.03	0.09	0.36	0	0	0	0.0
Caerwys	1091	1.7	0.2	0.65	2.55	1.2	0.07	0.5	1.77
Calcoed	359	0.57	0.07	0.22	0.86	0	0	0	0.0
Carmel	1230	1.97	0.25	0.74	2.96	0.37	0.18	1.8	2.35
Cilcain	844	1.35	0.17	0.5	2.02	0.15	0.05	0.38	0.58
Coed Talon / Pontybodkin	754	1.2	0.15	0.45	1.8	0.26	0.48	0.56	1.3
Connah's Quay	16,526	26.4	3.3	9.9	39.6	29.1	2.9	14.3	46.3
Cymau	346	0.55	0.07	0.2	0.82	0	0.16	0.9	1.06
Ewloe & Hawarden	8,307	13.3	1.7	5.0	20	11.2	1.6	2.0	14.8
Ffrith	359	0.57	0.07	0.22	0.86	0	0.09	1.1	1.19
Ffynnongroyw	968	1.55	0.19	0.58	2.32	1.25	0.06	0	1.31
Flint	12,161	19.5	2.4	7.3	29.2	7.25	2.6	11	20.85
Flint Mountain	643	1.0	0.13	0.39	1.52	0	0.27	0	0.27
Garden City & Sealand	2,746	4.4	0.5	1.6	6.5	6.5	0.97	0	7.47
Gorsedd	389	0.6	0.08	0.2	0.88	2.6	0	0	2.6
Greenfield	2,741	4.4	0.55	1.6	6.55	2.2	1.0	0.48	3.68
Gronant	812	1.3	0.16	0.49	1.95	0.65	0.21	1.0	1.86
Gwaenysgor	205	0.33	0.04	0.12	0.49	0	0.11	0	0.11
Gwernaffield	1,053	1.68	0.21	0.63	2.52	0	0.32	0	0.32
Gwernymynydd	1,057	1.7	0.21	0.63	2.54	2.1	0.14	0.87	3.11
Gwespyr	783	1.25	0.16	0.47	1.88	0	0.12	0	0.12
Halkyn	895	0.9	0.11	0.34	1.35	0	0.42	0	0.42
Higher Kinnerton	1,634	2.6	0.33	1.0	3.93	0.53	0.17	0.58	1.28
Holywell	5,974	9.6	1.2	3.6	14.4	12.0	1.7	2.8	16.5
Hope, Caergwle, Abermorddu & Cefn y Bedd	4,674	7.5	0.93	2.8	11.23	8.6	1.8	2.9	13.3
Leeswood	1,464	2.3	0.29	0.88	3.47	3.0	0.5	2.4	5.9
Lixwm	576	0.92	0.12	0.35	1.39	0	0.17	0	0.17
Llanasa	263	0.42	0.05	0.16	0.63	0	0	0	0.0
Llanfynydd	370	0.6	0.07	0.22	0.89	0	0	0	0.0
Mancot	3,462	5.5	0.7	2.1	8.3	0.32	0.09	0.9	1.31
Mold	9,568	15.3	1.9	5.7	22.9	22.3	1.3	3.2	26.8

SECTION 2.1 TABLE 1 FLINTSHIRE ASSESSMENT OF OPEN SPACE PROVISION

LOCATIONS SURVEYED	2001 POPULATION	NPFA MINIMUM STANDARD (ha)				ACTUAL PROVISION IDENTIFIED BY 2005 SURVEY (ha)			
		OUTDOOR YOUTH AND ADULT SPACE	CHILDRENS EQUIPPED SPACE	CHILDRENS UNEQUIPPED FREESPACE	TOTAL REQUIRED TO MEET NPFA STANDARD	OUTDOOR YOUTH AND ADULT SPACE	CHILDRENS EQUIPPED SPACE	CHILDRENS UNEQUIPPED FREESPACE	TOTAL OF NPFA CATEGORISED SPACE
Mostyn (Maes Pennant)	1,545	2.5	0.3	0.93	3.73	2.8	0.08	2.3	5.8
Mynydd Isa	4,981	8.0	1.0	3.0	12	4.2	1.0	5.2	10.4
Nannerch	531	0.85	0.11	0.32	1.28	1.7	0.3	0	2.0
Nercwys	566	0.91	0.11	0.34	1.36	1.5	0.14	0	1.64
New Brighton	907	1.5	0.18	0.54	2.22	1.2	0.14	0	1.34
Northop	1,486	2.4	0.3	0.9	3.6	1.53	0.12	0	1.65
Northop Hall	1,665	2.7	0.33	1.0	4.03	3.3	0.38	1.5	5.18
Pantasaph*	125	0.2	0.03	0.08	0.31	0	0	0	0.0
Pantymwyn	798	1.3	0.16	0.5	1.96	0	1.1	0	1.1
Pentre Halkyn	1,151	1.84	0.23	0.69	2.76	4.9	0.35	0	5.25
Pen-y-Ffordd	825	1.3	0.17	0.5	1.97	0	0.44	2.0	2.44
Penyffordd / Penymynydd	3,445	5.5	0.69	2.1	8.29	0.85	0.7	1.15	2.7
Pontblyddyn*	377	0.6	0.08	0.23	0.91	1.15	0.28	0	1.43
Rhes-y-Cae	303	0.48	0.06	0.18	0.72	0	0.1	0	0.1
Rhewl Mostyn	467	0.75	0.09	0.28	1.12	0	0	0	0.0
Rhosemor	527	0.84	0.11	0.32	1.27	0	0.51	0	0.51
Rhydymwyn	506	0.81	0.1	0.3	1.21	1.53	0.44	1.0	2.97
Saltney	4,769	7.6	1.0	2.9	11.5	10.1	1.1	1.8	13.0
Sandycroft & Pentre	1,113	1.8	0.22	0.7	2.72	1.1	0.67	0	1.77
Sychdyn	1,497	2.4	0.3	0.9	3.6	3.6	0.08	0.9	4.58
Talacre*	412	0.66	0.08	0.25	0.99	0	0	0	0.0
Trelawnyd	681	1.1	0.14	0.41	1.65	0	0.07	0	0.07
Treuddyn	1,290	2.1	0.26	0.8	3.16	0.09	0.15	0.62	0.86
Trelogan & Berthengam	757	1.2	0.15	0.45	1.8	0.24	0.15	0.62	1.01
Whitford	503	0.8	0.1	0.3	1.2	0.07	0.17	0.6	0.84
Ysceifiog	605	0.97	0.12	0.36	1.45	1.21	0.08	0	1.29
FLINTSHIRE TOTAL	148,564	238	30	89	357	194.81	31.76	97.58	324.77

SECTION 2.1 TABLE 2 SUMMARY OF OPEN SPACE PROVISION IN FLINTSHIRE SETTLEMENTS

LOCATIONS SURVEYED	2001 POPULATION	REQUIRED TO MEET NPFA STANDARD (ha)	TOTAL OF NPFA CATEGORISED SPACE (ha)	OTHER SPACES (ha)
Afonwen	224	0.53	0.0	0.06
Alltami, Buckley, Drury, Little Mountain & Padeswood	14,538	34.6	41.5	60.4
Aston, Queensferry & Shotton	8,845	21.3	24.7	16.2
Bagillt	3,918	9.45	4.57	9.7
Bretton & Broughton	5,791	13.88	7.05	17.7
Brynford	739	1.77	1.1	3.2
Cadole	153	0.36	0.0	0
Caerwys	1091	2.55	1.77	2.5
Calcoed	359	0.86	0.0	0.17
Carmel	1230	2.96	2.35	1.5
Cilcain	844	2.02	0.58	1.3
Coed Talon / Pontybodkin	754	1.8	1.3	0.78
Connah's Quay	16,526	39.6	46.3	55.5
Cymau	346	0.82	1.06	0.52
Ewloe & Hawarden	8,307	20	14.8	25.5
Ffrith	359	0.86	1.19	0.41
Ffynnongroyw	968	2.32	1.31	1.7
Flint	12,161	29.2	20.85	53.7
Flint Mountain	643	1.52	0.27	0.8
Garden City & Sealand	2,746	6.5	7.47	1.8
Gorsedd	389	0.88	2.6	2.8
Greenfield	2,741	6.55	3.68	4.0
Gronant	812	1.95	1.86	3.3
Gwaenysgor	205	0.49	0.11	0.1
Gwernaffield	1,053	2.52	0.32	3.0
Gwernymynydd	1,057	2.54	3.11	0.04
Gwespyr	783	1.88	0.12	0.19
Halkyn	895	1.35	0.42	1.1
Higher Kinnerton	1,634	3.93	1.28	0.9
Holywell	5,974	14.4	16.5	24.0
Hope, Caergwrle, Abermorddu & Cefn y Bedd	4,674	11.23	13.3	4.9
Leeswood	1,464	3.47	5.9	2.1
Lixwm	576	1.39	0.17	1.0
Llanasa	263	0.63	0.0	0.33
Llanfynydd	370	0.89	0.0	0.95
Mancot	3,462	8.3	1.31	1.93
Mold	9,568	22.9	26.8	30.9
Mostyn (Maes Pennant)	1,545	3.73	5.8	7.3
Mynydd Isa	4,981	12	10.4	9.0

LOCATIONS SURVEYED	2001 POPULATION	REQUIRED TO MEET NPFA STANDARD (ha)	TOTAL OF NPFA CATEGORISED SPACE (ha)	OTHER SPACES (ha)
Nannerch	531	1.28	2.0	1.1
Nercwys	566	1.36	1.64	0.5
New Brighton	907	2.22	1.34	0.09
Northop	1,486	3.6	1.65	4.5
Northop Hall	1,665	4.03	5.18	3.8
Pantasaph*	125	0.31	0.0	0.0
Pantymwyn	798	1.96	1.1	0.0
Pentre Halkyn	1,151	2.76	5.25	1.5
Pen-y-Ffordd	825	1.97	2.44	0.94
Penyffordd / Penymynydd	3,445	8.29	2.7	3.1
Pontblyddyn*	377	0.91	1.43	0.0
Rhes-y-Cae	303	0.72	0.1	2.7
Rhewl Mostyn	467	1.12	0.0	0.93
Rhosemor	527	1.27	0.51	2.8
Rhydymwyn	506	1.21	2.97	1.2
Saltney	4,769	11.5	13.0	6.6
Sandycroft & Pentre	1,113	2.72	1.77	0.0
Sychdyn	1,497	3.6	4.58	0.22
Talacre*	412	0.99	0.0	0.0
Trelawnyd	681	1.65	0.07	1.1
Treuddyn	1,290	3.16	0.86	1.7
Trelogan & Berthengam	757	1.8	1.01	0.13
Whitford	503	1.2	0.84	1.4
Ysceifiog	605	1.45	1.29	0.49
FLINTSHIRE TOTAL	148,564	357	324.77	384.98

APPENDICES 1

SUMMARY OF THE SIX ACRE STANDARD

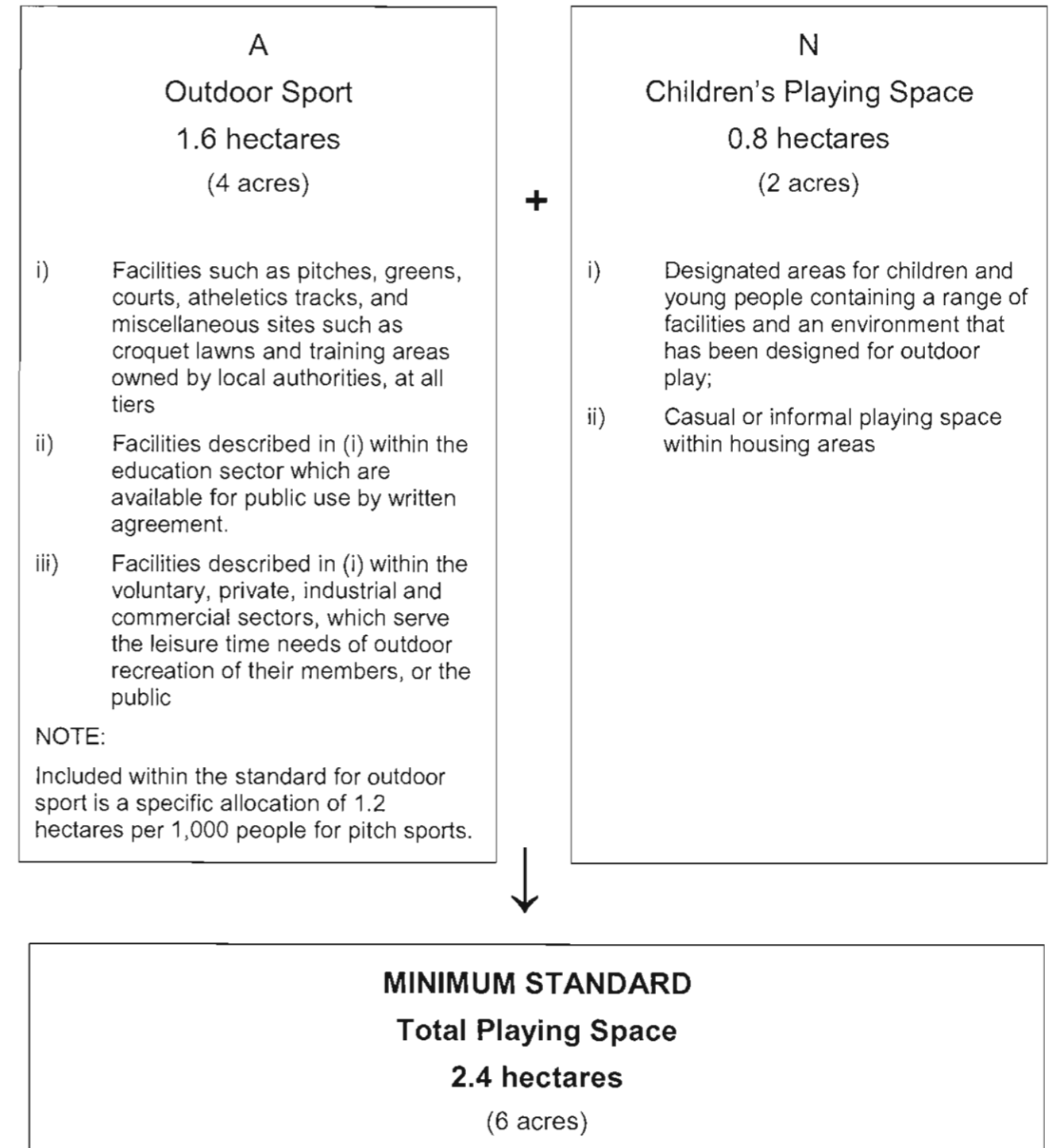
The National Playing Fields Association (NPFA) recommends a minimum for outdoor playing space of 2.4 hectares (6 acres) for 1000 people.

Outdoor playing space is not the same as public open space. It is space that is safely accessible and available to the general public, and of a suitable size and nature, for sport, active recreation or childrens play. It is a significant component, but the only form, of open space.

Although the metric system is used as the main form of measurement throughout the NPFA Six Acre Standard, its title has been retained because that name is familiar to many people and is well respected.

BREAKDOWN OF THE STANDARD

The total standard (ie 2.4 Hectares) should be met by ensuring land is available for outdoor sport and childrens play in the manner set out below:



AFON-WEN

PLAYSPACE AND OUTDOOR SPORT AND RECREATION SPACE

1A. OTHER OPENSOURCE PROVISION

Former Railway Trackbed Amenity Greenspace	573
SUB-TOTAL	573 m²

2. OVERALL SETTLEMENT ASSESSMENT

POPULATION (2001 CENSUS)	OUTDOOR YOUTH AND ADULT SPACE (ha)		CHILDRENS PLAYSPACE (ha)				OTHER SPACES (ha)
	Minimum Required	Provided (2005)	Minimum Required		Provided (2005)		Provided (2005)
			Equipped	Freespace	Equipped	Freespace	
224 People	0.36	0	0.04	0.13	0	0	0.06

AFON-WEN



GREENSPACES THEMATIC KEY

OUTDOOR SPORT

- Formal Sport & Recreation
- Private Formal Recreation
- School Formal Recreation Activity
- School Playing Field

CHILDRENS PLAY

- Equipped Childrens Play Area
- Playing Field/Unequipped Play Areas

OTHERS

- Amenity
- Graveyards & Cemeteries
- Allotments
- Natural Greenspace



This map is reproduced from Ordnance Survey material with the permission of Ordnance Survey on behalf of the Controller of Her Majesty's Stationery Office. Crown Copyright. Unauthorised reproduction infringes Crown Copyright and may lead to prosecution or civil proceedings. Licence number 100020754. Flintshire County Council, 2005.

Directorate of Environment and Regeneration,
Flintshire County Council,
County Hall, Mold,
Flintshire, CH7 6NF.
Director: Mr. Christopher T. Kay.

Scale 1:5000

OS Map: SJ 1371

Plotted 01/01/2006



**ALLTAMI, BUCKLEY, DRURY,
LITTLE MOUNTAIN & PADESWOOD
PLAYSPACE AND OUTDOOR
SPORT AND RECREATION SPACE**

1A. EQUIPPED PLAY SPACE

Bodoffa Equipped Play Area	2,285
Forest Walk Childrens Equipped Play Area	3,477
Higher Common Equipped Play Area	2,246
Lyme Grove Equipped Play Area	626
Mayfield Drive Equipped Play Area	452
Little Mountain Equipped Play Area	1,074
Prince of Wales Equipped Play Area	941
Princess Avenue Equipped Play Area	1,672
West of Etna Park Equipped Play Area	3,171
Mount Pleasant Equipped Play Area	4,549
SUB-TOTAL	20,493 m²

1B. CHILDRENS FREESPACE

Ainsdale Close Childrens Frespace	843
Berwyn Childrens Freespace	750
Brackens Childrens Freespace	631
Laurel Drive Childrens Freespace	1,262
Powell Road Childrens Freespace	1,348
Ullswater Road Childrens Freespace	1,945
West View Childrens Freespace	2,303
Bistre Playing Field	7,104
Princess Avenue Playing Field	13,587
The Flash Playing Field	2,677
Buckley Common Playing Field	65,148
Hillside Crescent Childrens Freespace	987
East of Elfed Drive	3,572
Buckley Common Childrens Freespace	5,658
Beech Tree Road Childrens Freespace	2,505
Buckley Common Playing Fields	78,715
Drury Playing Fields	39,517
SUB-TOTAL	228,552 m²

FLINTSHIRE OPEN SPACE SURVEY (2005)

1C. OUTDOOR SPORT AND RECREATION SPACE

Globe Way Football Ground	14,232
Lane End Cricket Club	12,878
Hawkesbury Bowling Green	2,253
Hawkesbury Football Pitches (2)	27,758
Elfed High School Tennis Courts (Public Access)	2,284
Bistre Community Centre Playing Field	4,783
Elfed High School Playing Field (Public Access)	58,550
Ysgol Belmont (Public Access)	18,975
Padeswood Cement Works Sports Pitches*	25,055
SUB-TOTAL	166,768 m²

* see separate plan for Padeswood

1D. OTHER OPENSACE PROVISION

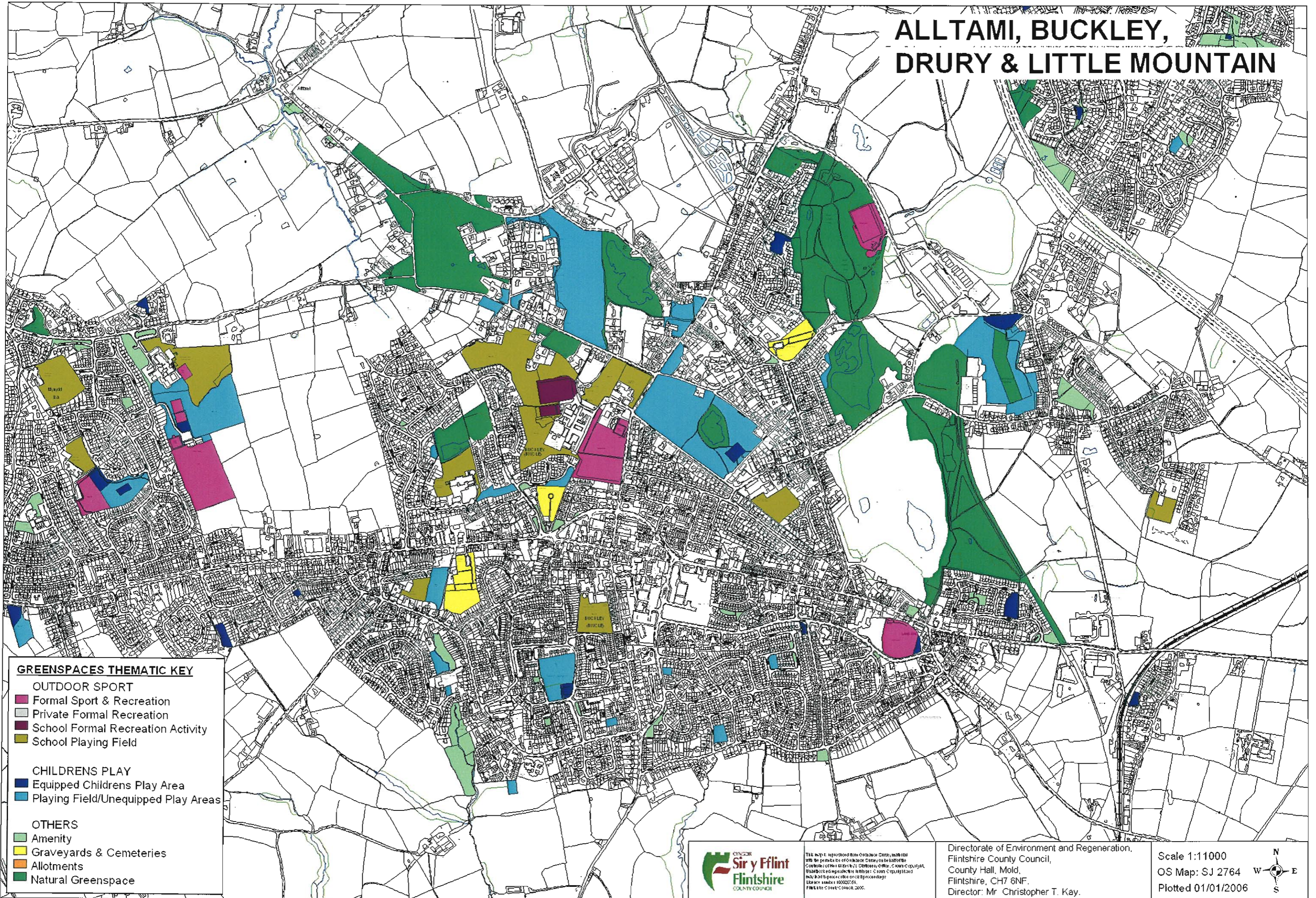
Argoed Road Highway Verges	1,332
Chester Road Park	1,138
East of the Brackens Amenity Green	18,582
Elm Grove Amenity Green	552
Forest Walk Amenity Green	2,539
Manor Drive Amenity Green	1,201
Megs Lane/Spon Green Amenity Green	1,405
North of Woodhouse Hotel Natural Greenspace	4,221
Precinct Way Greenspace (Roadside Verge)	1,871
Elfed Drive Amenity Greenspace	2,267
Muirfield Roadside Verges	562
Nant Mawr Roadside Verges	1,819
Hawthorn Avenue Amenity Green	859

Forest Walk Drainage (SUDS) Area	2,132
Church Road Amenity Greenspace	1,010
Jubilee Road Amenity Greenspace	250
Liverpool Road Amenity Greenspace	147
Buckley Common Land	153,258
Etna Park Natural Greenspace	121,230
Lane End Brickworks Natural Greenspace	104,954
Mount Pool Natural Greenspace	55,240
West of Elfed Park Natural Greenspace	20,587
Rhuddlan Road Woodland	11,275
Alltami Road Natural Greenspace	8,765
Mountain Lane CP Playing Fields (No Public Access)	10,549
Southdown CP School Playing Field (No Public Access)	11,542
Padeswood Juniors/West View Infants Playing Fields (No Public Access)	11,595
Drury CP Playing Fields (No Public Access)	6,688
Daulwyn Road Amenity Greenspace	7,925
Mount Pleasant Natural Greenspace	38,187
SUB-TOTAL	603,682 m²

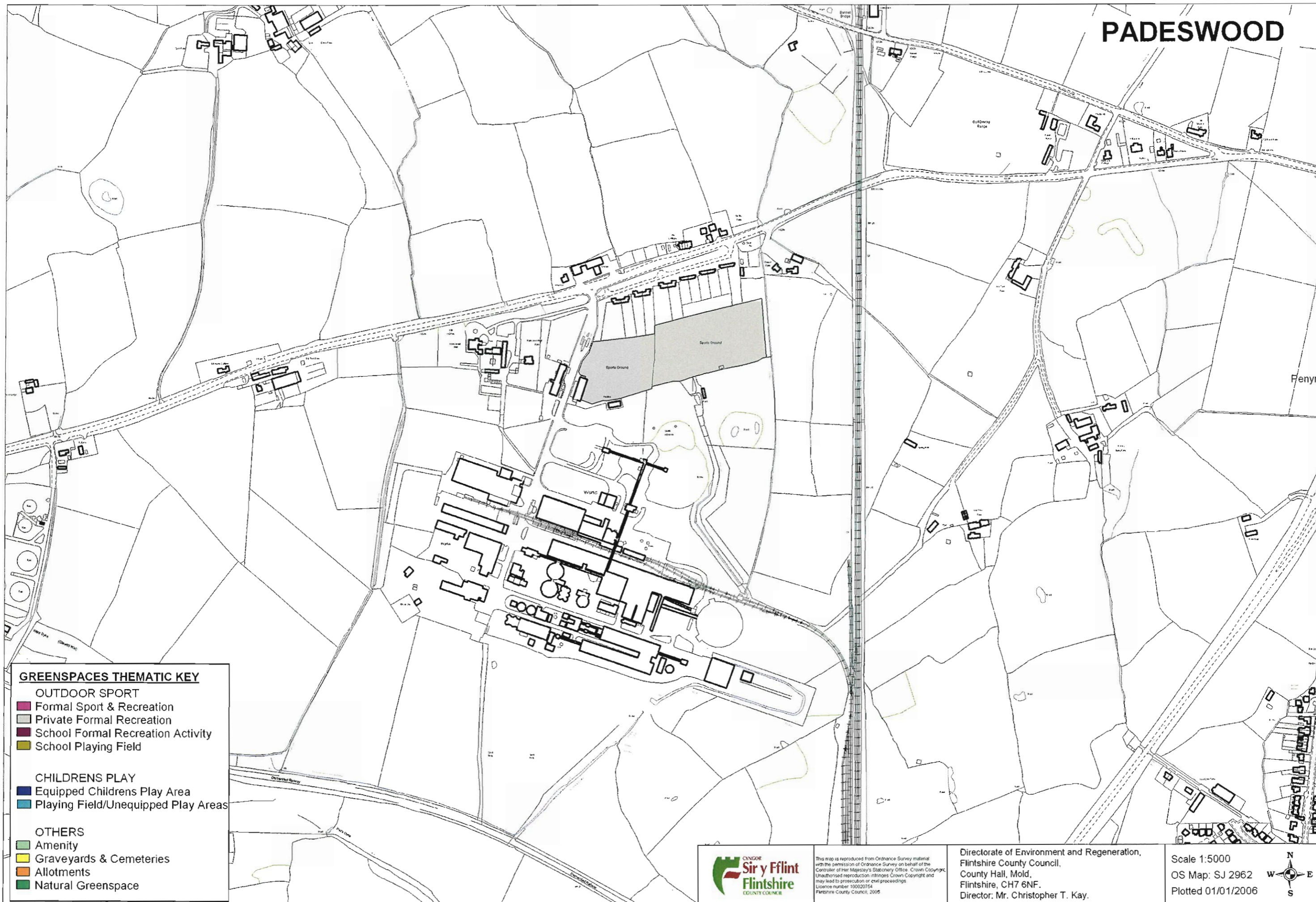
2. OVERALL SETTLEMENT ASSESSMENT

POPULATION (2001 CENSUS)	OUTDOOR YOUTH AND ADULT SPACE (ha)		CHILDRENS PLAYSPACE (ha)				OTHER SPACES (ha)
	Minimum Required	Provided (2005)	Minimum Required		Provided (2005)		Provided (2005)
			Equipped	Freespace	Equipped	Freespace	
14,538 People	23.3	16.7	2.9	8.7	2.0	22.8	60.4

ALLTAMI, BUCKLEY, DRURY & LITTLE MOUNTAIN



PADESWOOD



GREENSPACES THEMATIC KEY

OUTDOOR SPORT

- Formal Sport & Recreation
- Private Formal Recreation
- School Formal Recreation Activity
- School Playing Field

CHILDRENS PLAY

- Equipped Childrens Play Area
- Playing Field/Unequipped Play Areas

OTHERS

- Amenity
- Graveyards & Cemeteries
- Allotments
- Natural Greenspace



This map is reproduced from Ordnance Survey material with the permission of Ordnance Survey on behalf of the Controller of Her Majesty's Stationery Office. Crown Copyright. Unauthorised reproduction infringes Crown Copyright and may lead to prosecution or civil proceedings. Licence number 100020754. Flintshire County Council, 2005.

Directorate of Environment and Regeneration,
 Flintshire County Council,
 County Hall, Mold,
 Flintshire, CH7 6NF.
 Director: Mr. Christopher T. Kay.

Scale 1:5000
 OS Map: SJ 2962
 Plotted 01/01/2006

ASTON, QUEENSFERRY & SHOTTON

PLAYSPACE AND OUTDOOR SPORT AND RECREATION SPACE

1A. EQUIPPED PLAY SPACE

Deeside Leisure Centre Equipped Play Area	1,265
Dyfed Drive Equipped Play Area	501
Alexandra Street Equipped Play Area	1,276
Central Drive Equipped Games Area	2,367
King George Street Equipped Play Area	2,304
North Street Equipped Play Area	5,166
Plough Lane Equipped Play Area	2,075
Plough Lane Equipped Play Area	2,378
Rowleys Drive Equipped Play Area	672
Salisbury Street Equipped Play Area	193
SUB-TOTAL	18,197 m²

1B. CHILDRENS FREESPACE

Alexandra Street Playing Field	3,313
Central Drive Playing Field	15,547
King George Street Playing Fields	9,111
Playing Field to the North of Westminster Crescent	12,159
Shotton Low Level Station Playing Fields	44,618
SUB-TOTAL	84,748 m²

1C. OUTDOOR SPORT AND RECREATION SPACE

Queensferry CP School Multi use games area (Public Access)	1,815
Deeside Leisure Centre All Weather Pitch	7,654
Deeside Leisure Centre Football Pitch	7,166
Deeside Leisure Centre Tennis Courts	2,298
North Street Cricket Ground	22,336
Plough Lane Bowling Green	1,579
Rowleys Drive Bowling Greens	3,304
Rowleys Drive Cricket Ground	35,675
Shotton Lane Football Pitch	19,031
Shotton Low Level Station	10,196
Shotton Low Level Station (3 Football pitches)	33,073
SUB-TOTAL	144,127 m²

1D. OTHER OPENSOURCE PROVISION

Queensferry CP School Playing Fields (No Public Access)	59,912
St. Ethelwolds VP School Playing Field (No Public Access)	7,811
Taliesin Junior School Playing Field (No Public Access)	14,484
Venerable Edward Morgan School Playing Field (No Public Access)	7,930
Ysgol y Bryn Playing Field (No Public Access)	1,740
Central Drive Amenity Greenspaces	2,952
Clwyd Street Amenity Greenspaces	503
Deeside Community Hospital Grounds	7,535
Hillfield Road Amenity Greenspace	1,602

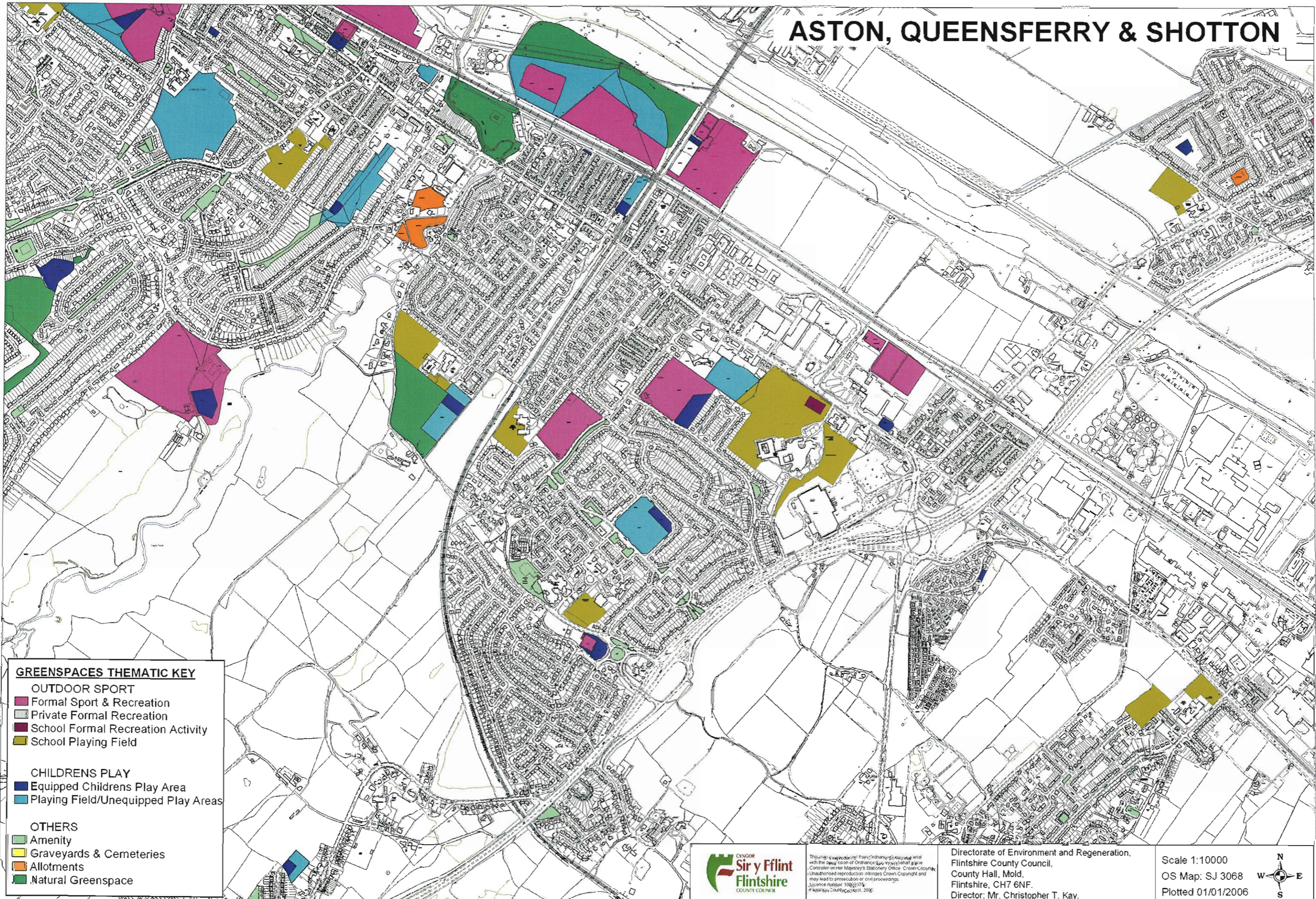
FLINTSHIRE OPEN SPACE SURVEY (2005)

North Street Amenity Greenspace	765
South Bank Amenity Greenspaces	1,593
The Meadows Amenity Greenspaces	4,007
Plough Lane Roadside Verges	2,113
Shotton Low Level Station Woodland	45,472
Plough Lane Natural Greenspace	3,087
SUB-TOTAL	161,506 m²

2. OVERALL SETTLEMENT ASSESSMENT

POPULATION (2001 CENSUS)	OUTDOOR YOUTH AND ADULT SPACE (ha)		CHILDRENS PLAYSPACE (ha)				OTHER SPACES (ha)
	Minimum Required	Provided (2005)	Minimum Required		Provided (2005)		Provided (2005)
			Equipped	Freespace	Equipped	Freespace	
8,845 People	14.2	14.4	1.8	5.3	1.8	8.5	16.2

ASTON, QUEENSFERRY & SHOTTON



GREENSPACES THEMATIC KEY

- OUTDOOR SPORT**
 - Formal Sport & Recreation
 - Private Formal Recreation
 - School Formal Recreation Activity
 - School Playing Field
- CHILDRENS PLAY**
 - Equipped Childrens Play Area
 - Playing Field/Unequipped Play Areas
- OTHERS**
 - Amenity
 - Graveyards & Cemeteries
 - Allotments
 - Natural Greenspace



This map is reproduced from Ordnance Survey data with the permission of Ordnance Survey. Crown Copyright. Unauthorised reproduction infringes Crown Copyright and may lead to prosecution or civil proceedings. Licence number: 10002074. Flintshire County Council, 2006.

Directorate of Environment and Regeneration,
 Flintshire County Council,
 County Hall, Mold,
 Flintshire, CH7 6NF.
 Director: Mr. Christopher T. Kay.

Scale 1:10000
 OS Map: SJ 3068
 Plotted 01/01/2006



BAGILLT PLAYSPACE AND OUTDOOR SPORT AND RECREATION SPACE

1A. EQUIPPED PLAY SPACE

Bron y Wern Equipped Play Area	1,277
Deans Close Equipped Play Area	438
Llys Maesteg Equipped Play Area	986
Pen Lon Equipped Play Area	228
Pen Y Glyn Equipped Play Area	2,377
Manor Drive Equipped Play Area	2,064
Trebor Avenue Equipped Play Area	2,481
Victoria Road Equipped Play Area	1,225
Bron Haul Equipped Play Area	3,051
SUB-TOTAL	14,127 m²

1B. CHILDRENS FREESPACE

Bron Haul Playing Field	6,693
SUB-TOTAL	6,693 m²

1C. OUTDOOR SPORT AND RECREATION SPACE

Victoria Road Football Pitch	9,100
Bron y Wern Sports Pitch	15,500
SUB-TOTAL	24,600 m²

1D. OTHER OPENSOURCE PROVISION

Bron Haul School Playing Field	5,802
Merllyn County Primary School Playing Field	15,695
Highfield Road and rear of Library	7,347
Merllyn Lane Greenspace	9,028
Nant Y Glyn Woodland Belt Greenspace	4,118
Pen Lon Amenity Greenspace	274
Bagillt Roadside Amenity Verges	2,204
Sunnyside Amenity Roadside Greenspace	1,680
New Brighton Road Cemetery	8,874
St Mary's Church Natural Greenspace	4,906
St Mary's Church Cemetery	8,801
A548 Roadside Verge Amenity	13,781
Merllyn School Natural Greenspace	7,046
Bryn Dyrys Natural Greenspace	3,256
Brynhyfryd Wood Natural Greenspace	3,829
SUB-TOTAL	96,641 m²

2. OVERALL SETTLEMENT ASSESSMENT

POPULATION (2001 CENSUS)	OUTDOOR YOUTH AND ADULT SPACE (ha)		CHILDRENS PLAYSPACE (ha)				OTHER SPACES (ha)
			Minimum Required		Provided (2005)		
			Equipped	Freespace	Equipped	Freespace	
3,918 People	6.3	2.5	0.8	2.35	1.4	0.67	9.7

BRETTON & BROUGHTON PLAYSPACE AND OUTDOOR SPORT AND RECREATION SPACE

1A. EQUIPPED PLAY SPACE

Brookes Avenue Equipped Play Area	2,367
Broughton Hall Road Equipped Play Area	641
SUB-TOTAL	3,008 m²

1B. CHILDRENS FREESPACE

Ffordd Cledwin Unequipped Childrens Freespace	1,530
Broughton Hall Road Unequipped Childrens Freespace	1,000
SUB-TOTAL	2,530 m²

1C. OUTDOOR SPORT AND RECREATION SPACE

Brookes Avenue Football Pitches	21,942
BAE Chester Road Private Sports Pitch	41,279
Main Road Bowling Green	1,708
SUB-TOTAL	64,929 m²

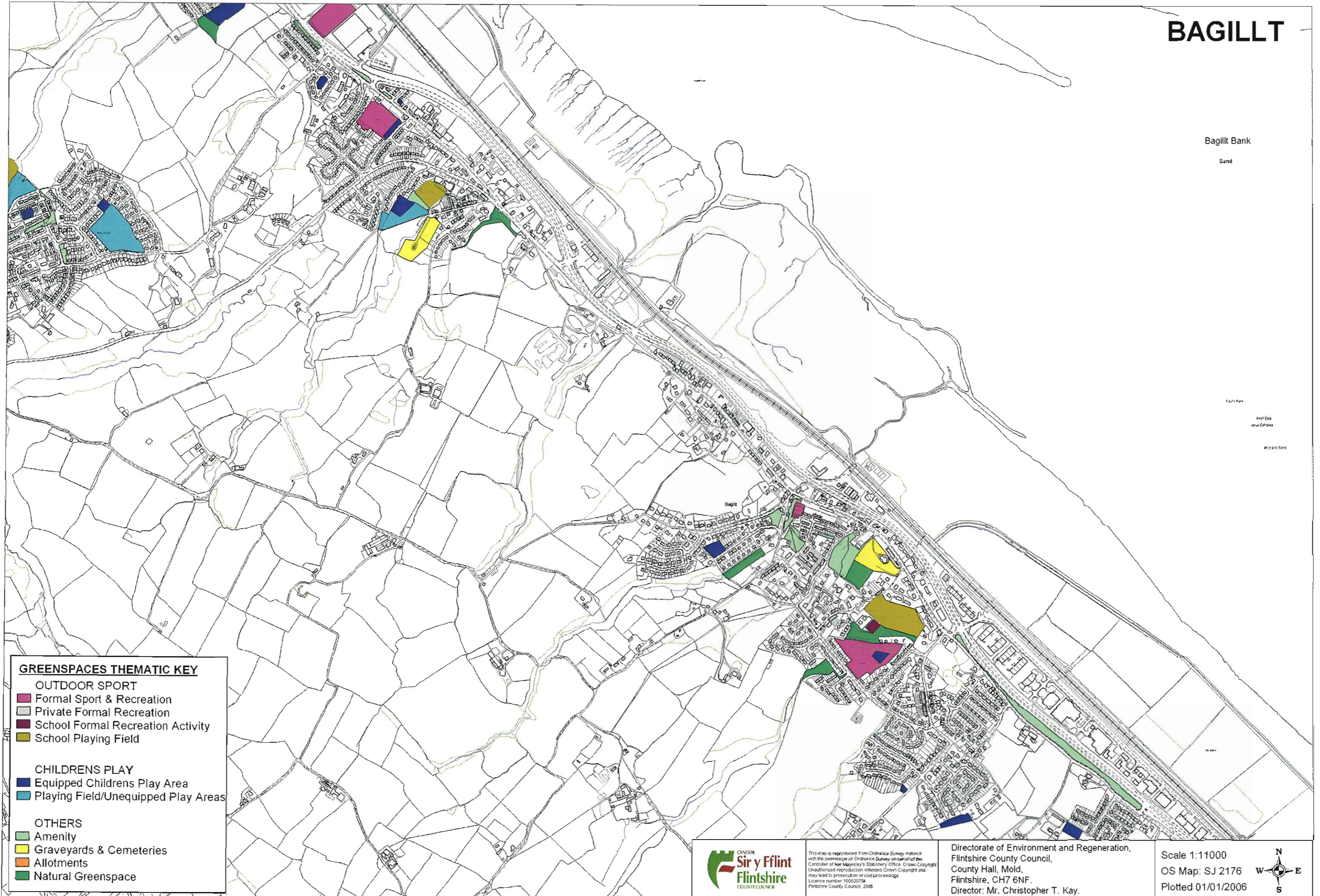
1D. OTHER OPENSOURCE PROVISION

Broughton Primary School Playing Field	25,268
Aughton Way Amenity Green	423
Blackthorn Close Amenity Green	792
Broughton Hall Natural Greenspace	30,459
Broughton Retail Park Natural Landscape Buffer	61,160
Broughton Retail Park Amenity Landscape Buffer	37,470
Honeysuckley Close Amenity Green	1,312
Bretton Village Green	369
Woodfield Close Amenity Green	1,868
Broughton Hall Road Amenity Green	7,907
Main Road Allotments	10,000
SUB-TOTAL	177,091

2. OVERALL SETTLEMENT ASSESSMENT

POPULATION (2001 CENSUS)	OUTDOOR YOUTH AND ADULT SPACE (ha)		CHILDRENS PLAYSPACE (ha)				OTHER SPACES (ha)
			Minimum Required		Provided (2005)		
	Minimum Required	Provided (2005)	Equipped	Freespace	Equipped	Freespace	Provided (2005)
5,791 People	9.3	6.5	1.2	3.5	0.3	0.25	17.7

BAGILLT



Bagillt Bank
Sand

Fair Park
River Dee
Ordnance Survey
Miscellaneous

GREENSPACES THEMATIC KEY

OUTDOOR SPORT

- Formal Sport & Recreation
- Private Formal Recreation
- School Formal Recreation Activity
- School Playing Field

CHILDRENS PLAY

- Equipped Childrens Play Area
- Playing Field/Unequipped Play Areas

OTHERS

- Amenity
- Graveyards & Cemeteries
- Allotments
- Natural Greenspace



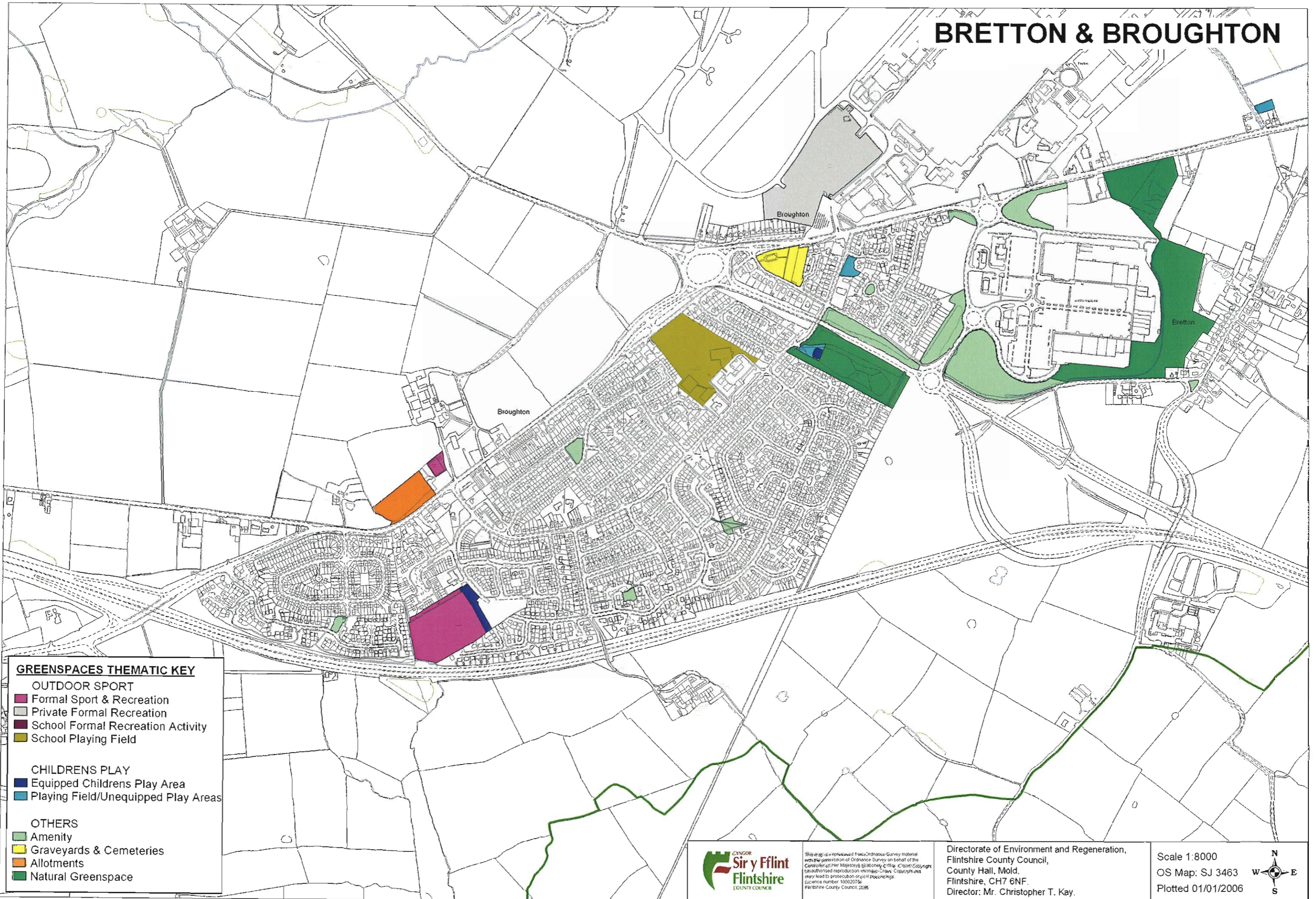
This map is reproduced from Ordnance Survey material with the permission of Ordnance Survey on behalf of the Controller of Her Majesty's Stationery Office. Crown Copyright. Unauthorised reproduction infringes Crown Copyright and may lead to prosecution or civil proceedings. Licence number 100020754. Flintshire County Council, 2006.

Directorate of Environment and Regeneration,
Flintshire County Council,
County Hall, Mold,
Flintshire, CH7 6NF.
Director: Mr. Christopher T. Kay.

Scale 1:11000
OS Map: SJ 2176
Plotted 01/01/2006



BRETTON & BROUGHTON



GREENSPACES THEMATIC KEY

OUTDOOR SPORT

- Formal Sport & Recreation
- Private Formal Recreation
- School Formal Recreation Activity
- School Playing Field

CHILDRENS PLAY

- Equipped Childrens Play Area
- Playing Field/Unequipped Play Areas

OTHERS

- Amenity
- Graveyards & Cemeteries
- Allotments
- Natural Greenspace



This map is reproduced from Ordnance Survey material with the permission of Ordnance Survey on behalf of the Controller of Her Majesty's Stationery Office. Copyright and all other rights reserved. Crown Copyright and may lead to prosecution or civil proceedings. Licence number: 100020256. Flintshire County Council, 2006.

Directorate of Environment and Regeneration,
Flintshire County Council,
County Hall, Mold,
Flintshire, CH7 6NF.
Director: Mr. Christopher T. Kay.

Scale 1:8000
OS Map: SJ 3463
Plotted 01/01/2006



BRYNFORD PLAYSPACE AND OUTDOOR SPORT AND RECREATION SPACE

2. OVERALL SETTLEMENT ASSESSMENT

POPULATION (2001 CENSUS)	OUTDOOR YOUTH AND ADULT SPACE (ha)		CHILDRENS PLAYSPACE (ha)				OTHER SPACES (ha)
	Minimum Required	Provided (2005)	Minimum Required		Provided (2005)		Provided (2005)
			Equipped	Freespace	Equipped	Freespace	
739 People	1.18	1.0	0.15	0.44	0.1	0.0	3.2

1A. EQUIPPED PLAY SPACE

Brynford Equipped Play Area	979
SUB-TOTAL	979 m²

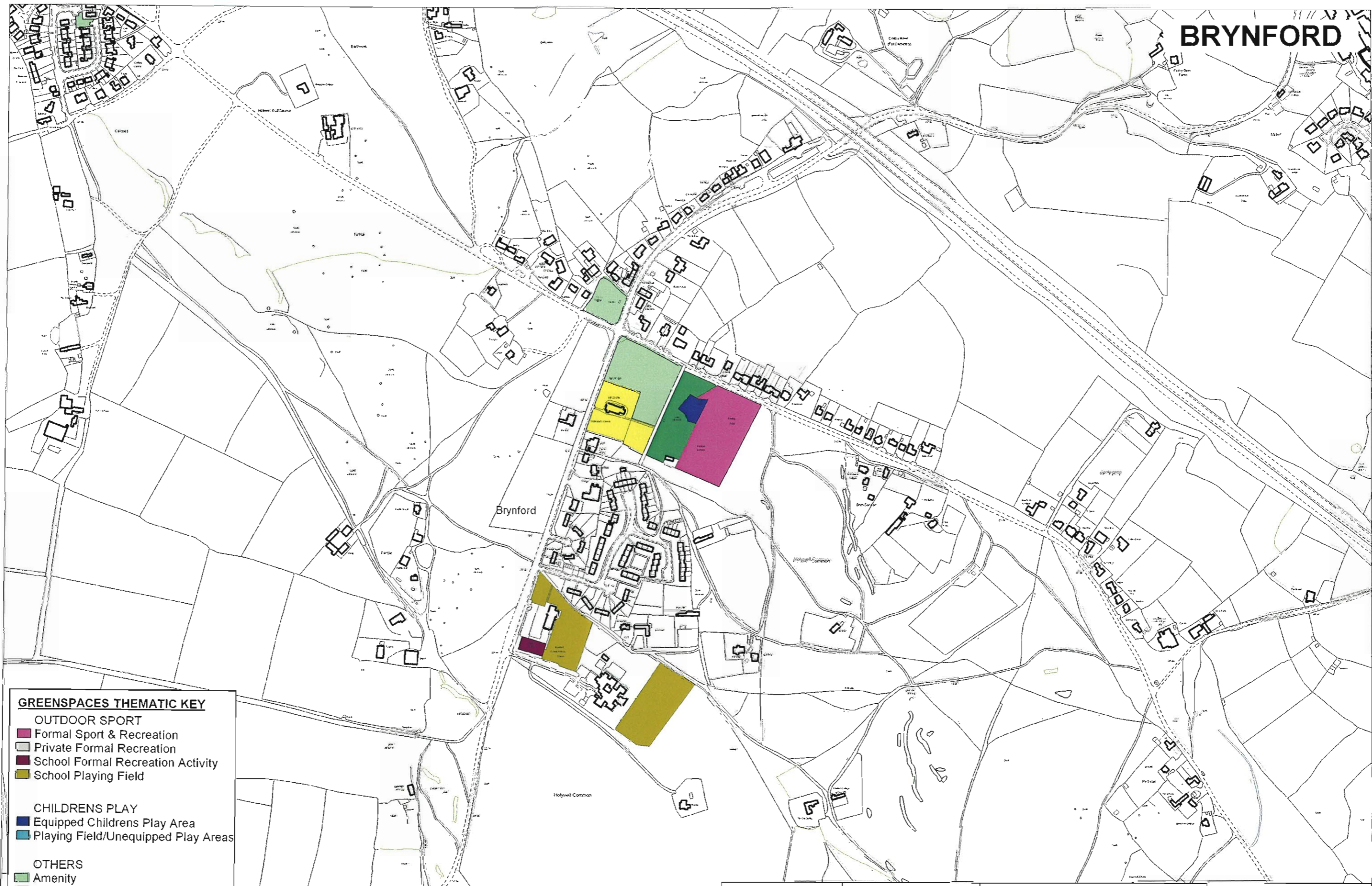
1B. OUTDOOR SPORT AND RECREATION SPACE

Brynford Football Pitch	9,843
SUB-TOTAL	9,843 m²

1C. OTHER OPENSOURCE PROVISION

Brynford School Tennis Court (No Public Access)	691
Brynford Primary School Playing Field (No Public Access)	5,704
Brynford Special School Playing Field (No Public Access)	6,742
St. Michael's Church Green	7,879
Brynford Church	5,890
Brynford Common (Natural Greenspace)	5,151
SUB-TOTAL	32,057 m²

BRYNFORD



GREENSPACES THEMATIC KEY

OUTDOOR SPORT

- Formal Sport & Recreation
- Private Formal Recreation
- School Formal Recreation Activity
- School Playing Field

CHILDRENS PLAY

- Equipped Childrens Play Area
- Playing Field/Unequipped Play Areas

OTHERS


- Amenity
- Graveyards & Cemeteries
- Allotments
- Natural Greenspace



This map was produced from Ordnance Survey material with the permission of Ordnance Survey on behalf of the Controller of Her Majesty's Stationery Office. Copyright © 1999. All rights reserved. No part of this publication may be reproduced without the prior written permission of Ordnance Survey. Licence number 100020754. Flintshire Co. CIP 04/01/06

Directorate of Environment and Regeneration,
 Flintshire County Council,
 County Hall, Mold,
 Flintshire, CH7 6NF.
 Director: Mr. Christopher T. Kay.

Scale 1:5000
 OS Map: SJ 1874
 Plotted 01/01/2006



CADOLE

PLAYSPACE AND OUTDOOR SPORT AND RECREATION SPACE

1. OVERALL SETTLEMENT ASSESSMENT

POPULATION (2001 CENSUS)	OUTDOOR YOUTH AND ADULT SPACE (ha)		CHILDRENS PLAYSPACE (ha)				OTHER SPACES (ha)
	Minimum Required	Provided (2005)	Minimum Required		Provided (2005)		Provided (2005)
			Equipped	Freespace	Equipped	Freespace	
153 People	0.24	0	0.03	0.09	0	0	0

CADOLE



GREENSPACES THEMATIC KEY

OUTDOOR SPORT

- Formal Sport & Recreation
- Private Formal Recreation
- School Formal Recreation Activity
- School Playing Field

CHILDRENS PLAY

- Equipped Childrens Play Area
- Playing Field/Unequipped Play Areas

OTHERS


- Amenity
- Graveyards & Cemeteries
- Allotments
- Natural Greenspace



This map is reproduced from Ordnance Survey material with the permission of Ordnance Survey on behalf of the Controller of Her Majesty's Stationery Office. Crown Copyright. Unauthorised reproduction infringes Crown Copyright and may lead to prosecution or civil proceedings. Licence number 10000224. Flintshire County Council, 2006.

Directorate of Environment and Regeneration,
 Flintshire County Council,
 County Hall, Mold,
 Flintshire, CH7 6NF.
 Director: Mr. Christopher T. Kay.

Scale 1:5000
 OS Map: SJ 2062
 Plotted 01/01/2006



CAERWYS PLAYSPACE AND OUTDOOR SPORT AND RECREATION SPACE

1A. EQUIPPED PLAY SPACE

Heol Y Capel Equipped Play Area	730
SUB-TOTAL	730 m²

1B. CHILDRENS FREESPACE

Heol Y Capel Playing Field	4,736
SUB-TOTAL	4,736 m²

1C. OUTDOOR SPORT AND RECREATION SPACE

Caerwys Tennis Courts (Heol Y Capel)	1,107
Ysgol Yr Esgob Playing Field (Public Access)	10,949
SUB-TOTAL	12,056 m²

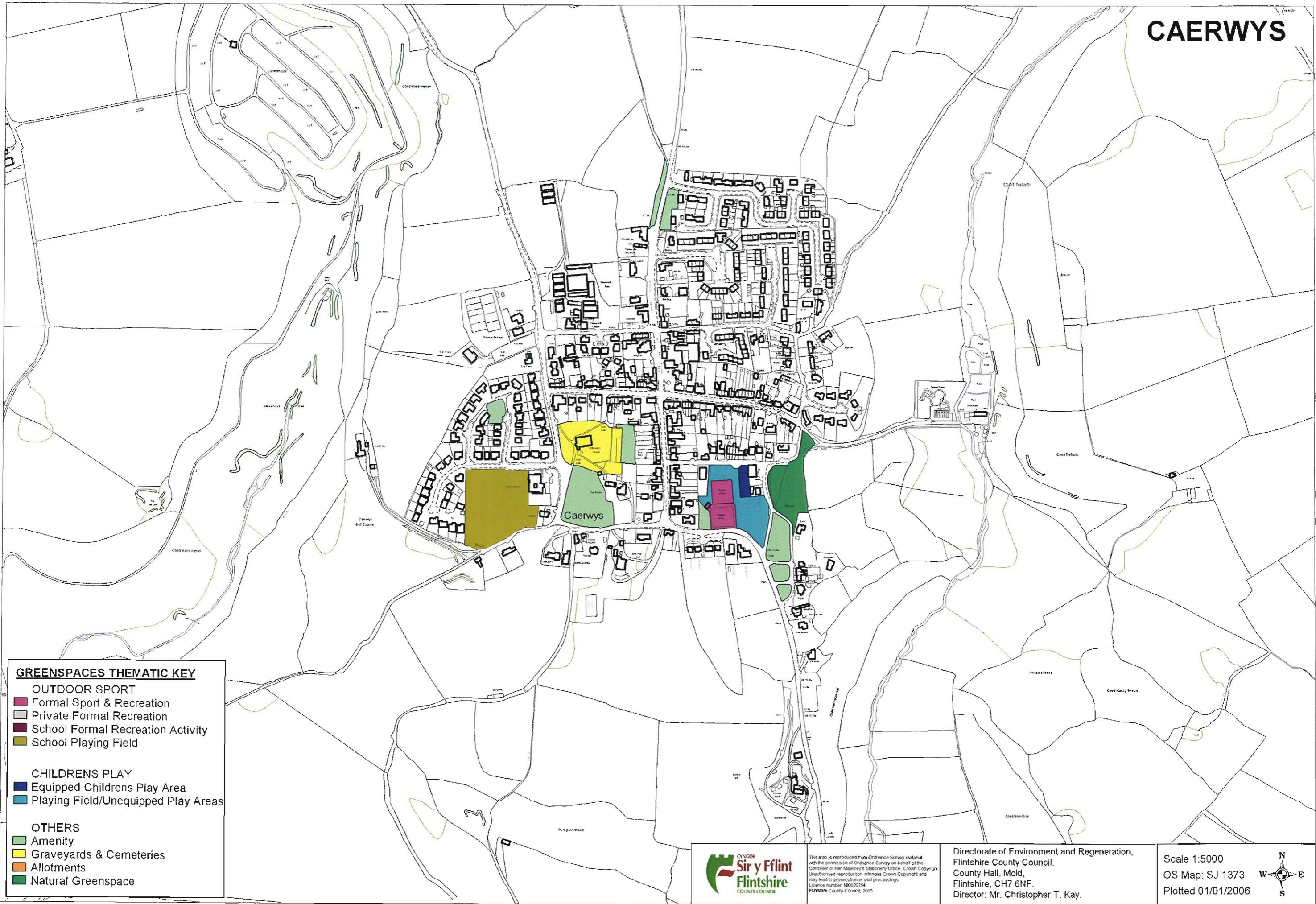
1D. OTHER OPENSOURCE PROVISION

Ffordd Angharad Amenity Greenspace	852
Marion Natural Greenspace	3,336
Penycefn Road Amenity Greenspace	5,481
St. Michael's Church Greenspace	1,253
Memorial Institute Amenity Greenspace	598
North Street Amenity Greenspace	1,820
Marion Amenity Greenspaces	5,076
Caerwys Church Graveyard	6,639
SUB-TOTAL	25,055 m²

2. OVERALL SETTLEMENT ASSESSMENT

POPULATION (2001 CENSUS)	OUTDOOR YOUTH AND ADULT SPACE (ha)		CHILDRENS PLAYSPACE (ha)				OTHER SPACES (ha)
	Minimum Required	Provided (2005)	Minimum Required		Provided (2005)		Provided (2005)
			Equipped	Freespace	Equipped	Freespace	
1091 People	1.7	1.2	0.2	0.65	0.07	0.5	2.5

CAERWYS



GREENSPACES THEMATIC KEY

OUTDOOR SPORT

- Formal Sport & Recreation
- Private Formal Recreation
- School Formal Recreation Activity
- School Playing Field

CHILDRENS PLAY

- Equipped Childrens Play Area
- Playing Field/Unequipped Play Areas

OTHERS


- Amenity
- Graveyards & Cemeteries
- Allotments
- Natural Greenspace



This map is reproduced from Ordnance Survey material with the permission of Ordnance Survey on behalf of the Controller of Her Majesty's Stationary Office. Crown Copyright. Unauthorised reproduction infringes Crown Copyright and may lead to prosecution or civil proceedings. Licence number 100020754. Flintshire County Council, 2005.

Directorate of Environment and Regeneration,
 Flintshire County Council,
 County Hall, Mold,
 Flintshire, CH7 6NF.
 Director: Mr. Christopher T. Kay.

Scale 1:5000
 OS Map: SJ 1373
 Plotted 01/01/2006



CALCOED PLAYSPACE AND OUTDOOR SPORT AND RECREATION SPACE

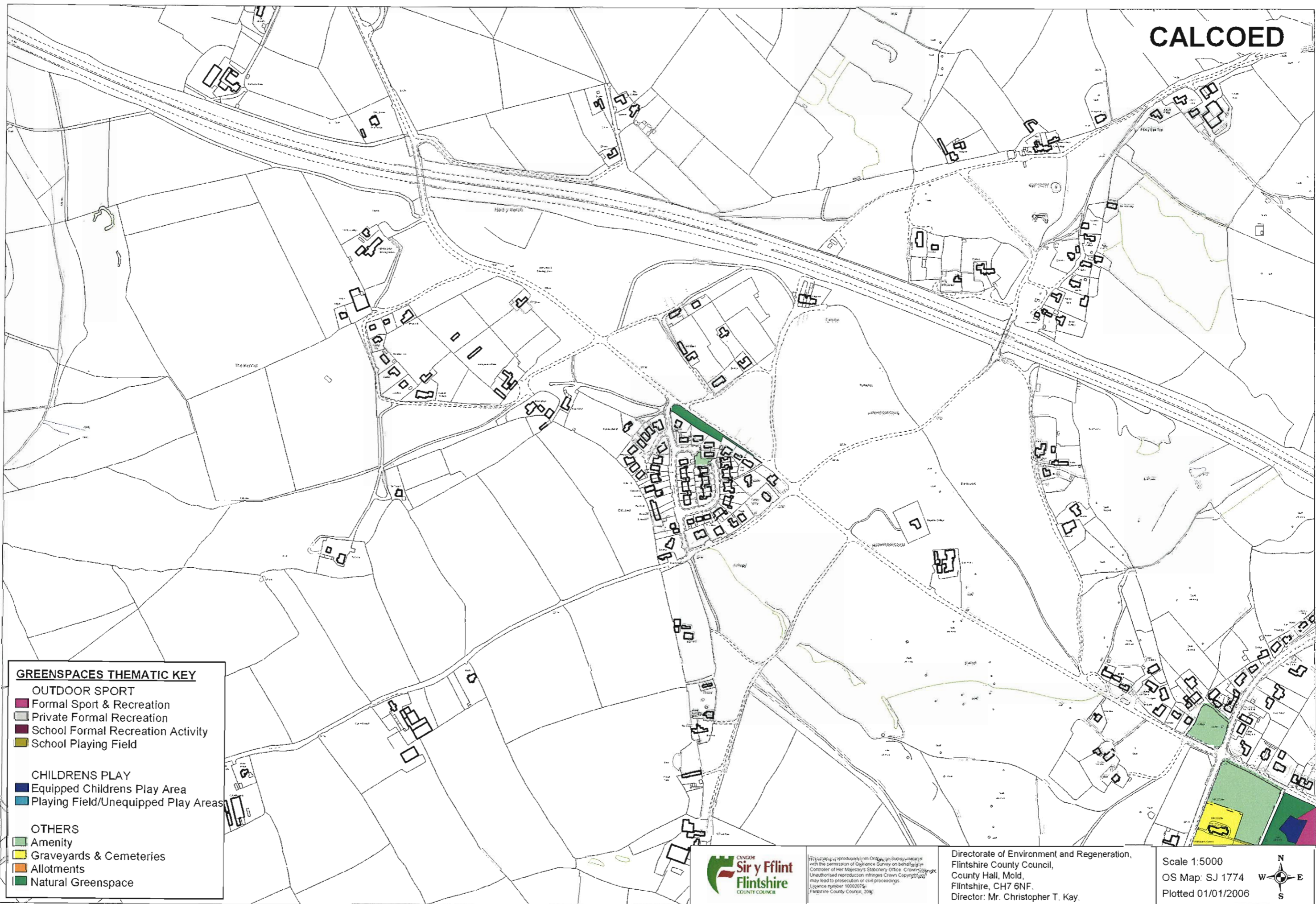
1A. OTHER OPENSOURCE PROVISION

Calcoed Natural Greenspace	1,321
Calcoed Amenity Greenspace	357
SUB-TOTAL	1,678 m²

2. OVERALL SETTLEMENT ASSESSMENT

POPULATION (2001 CENSUS)	OUTDOOR YOUTH AND ADULT SPACE (ha)		CHILDRENS PLAYSPACE (ha)				OTHER SPACES (ha)
	Minimum Required	Provided (2005)	Minimum Required		Provided (2005)		Provided (2005)
			Equipped	Freespace	Equipped	Freespace	
359 People	0.57	0	0.07	0.22	0	0	0.17

CALCOED



GREENSPACES THEMATIC KEY

OUTDOOR SPORT

- Formal Sport & Recreation
- Private Formal Recreation
- School Formal Recreation Activity
- School Playing Field

CHILDRENS PLAY

- Equipped Childrens Play Area
- Playing Field/Unequipped Play Areas

OTHERS


- Amenity
- Graveyards & Cemeteries
- Allotments
- Natural Greenspace



This map is reproduced from Ordnance Survey data with the permission of Ordnance Survey on behalf of the Controller of Her Majesty's Stationery Office. Crown Copyright. Unauthorised reproduction infringes Crown Copyright and may lead to prosecution or civil proceedings. Licence number 10002014. Flintshire County Council, 2006.

Directorate of Environment and Regeneration,
 Flintshire County Council,
 County Hall, Mold,
 Flintshire, CH7 6NF.
 Director: Mr. Christopher T. Kay.

Scale 1:5000
 OS Map: SJ 1774
 Plotted 01/01/2006



CARMEL PLAYSPACE AND OUTDOOR SPORT AND RECREATION SPACE

1A. EQUIPPED PLAY SPACE

Carmel Road Equipped Play Area	1,840
SUB-TOTAL	1,840 m²

1B. CHILDRENS FREESPACE

Carmel School Playing Field (Public Access)	18,416
SUB-TOTAL	18,416 m²

1C. OUTDOOR SPORT AND RECREATION SPACE

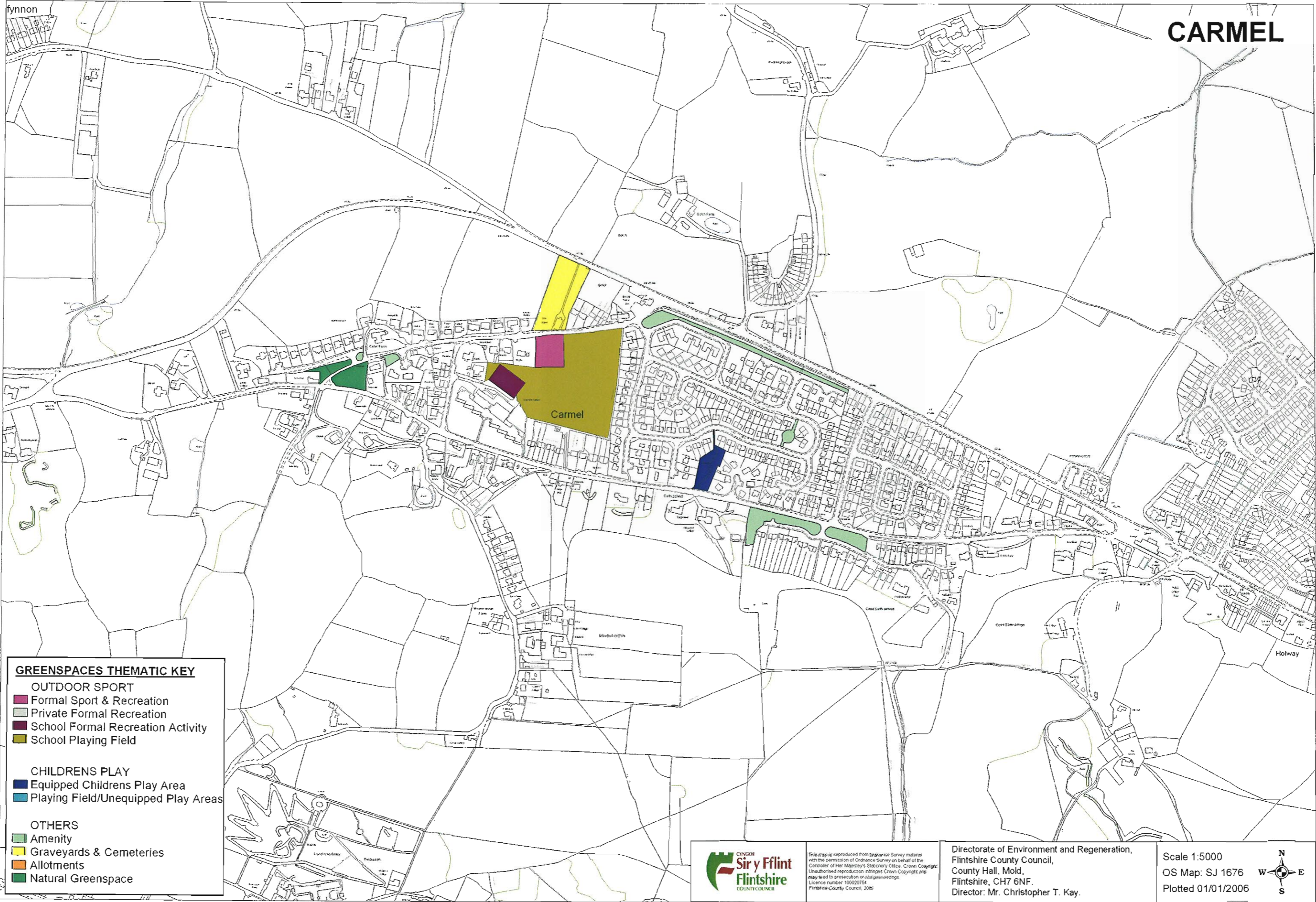
Carmel Bowling Green	2,225
Carmel School Tennis Courts (Public Access)	1,447
SUB-TOTAL	3,672 m²

1D. OTHER OPENSOURCE PROVISION

Celyn Park Natural Greenspace	810
Crecas Lane Amenity Greenspace	1,185
Ffordd Pentre Greenway	422
Holway Road Amenity Greenspace	2,594
Mount Carmel Natural Greenspace	1,551
Tan Y Coed Amenity Greenspace	2,321
Carmel Cemetary	5,423
Celyn Lane Amenity Greenspace	424
SUB-TOTAL	14,730 m²

2. OVERALL SETTLEMENT ASSESSMENT

POPULATION (2001 CENSUS)	OUTDOOR YOUTH AND ADULT SPACE (ha)		CHILDRENS PLAYSPACE (ha)				OTHER SPACES (ha)
	Minimum Required	Provided (2005)	Minimum Required		Provided (2005)		Provided (2005)
			Equipped	Freespace	Equipped	Freespace	
1230 People	1.97	0.37	0.25	0.74	0.18	1.8	1.5



CARMEL

GREENSPACES THEMATIC KEY

- OUTDOOR SPORT**
 - Formal Sport & Recreation
 - Private Formal Recreation
 - School Formal Recreation Activity
 - School Playing Field
- CHILDRENS PLAY**
 - Equipped Childrens Play Area
 - Playing Field/Unequipped Play Areas
- OTHERS**
 - Amenity
 - Graveyards & Cemeteries
 - Allotments
 - Natural Greenspace



This map is reproduced from Ordnance Survey material with the permission of Ordnance Survey on behalf of the Controller of Her Majesty's Stationery Office. Crown Copyright. Unauthorised reproduction infringes Crown Copyright and may lead to prosecution or civil proceedings. Licence number 100020754. Flintshire County Council, 2006

Directorate of Environment and Regeneration,
 Flintshire County Council,
 County Hall, Mold,
 Flintshire, CH7 6NF.
 Director: Mr. Christopher T. Kay.

Scale 1:5000
 OS Map: SJ 1676
 Plotted 01/01/2006



CILCAIN PLAYSPACE AND OUTDOOR SPORT AND RECREATION SPACE

2. OVERALL SETTLEMENT ASSESSMENT

POPULATION (2001 CENSUS)	OUTDOOR YOUTH AND ADULT SPACE (ha)		CHILDRENS PLAYSPACE (ha)				OTHER SPACES (ha)
			Minimum Required		Provided (2005)		
	Minimum Required	Provided (2005)	Equipped	Freespace	Equipped	Freespace	Provided (2005)
844 People	1.35	0.15	0.17	0.5	0.05	0.38	1.3

1A. EQUIPPED PLAY SPACE

Cilcain Equipped Play Area	546
SUB-TOTAL	546 m²

1B. CHILDRENS FREESPACE

Cilcain Community Centre Playing Fields	3,835
SUB-TOTAL	3,835 m²

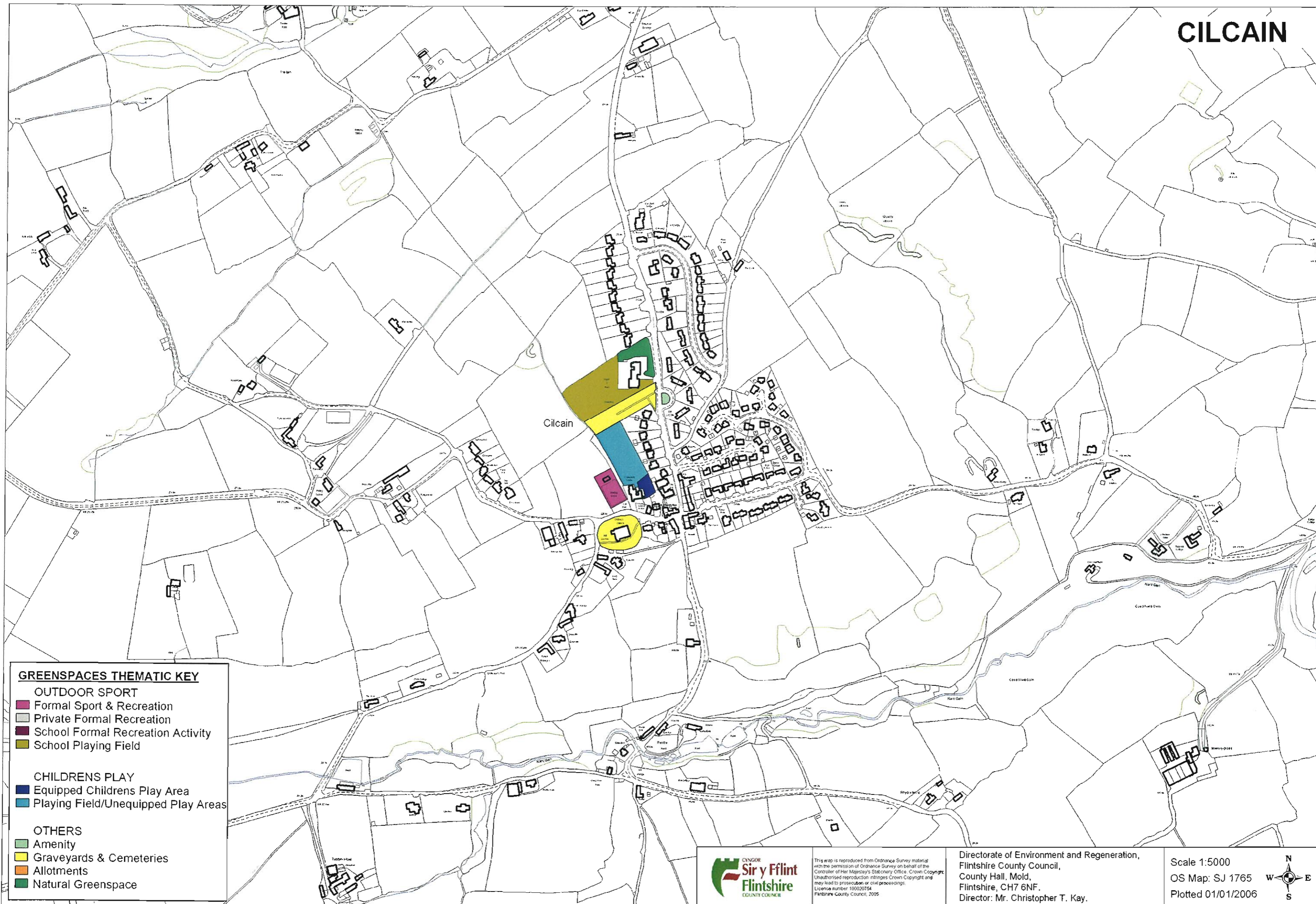
1C. OUTDOOR SPORT AND RECREATION SPACE

Cilcain Bowling Green	1,528
SUB-TOTAL	1,528 m²

1D. OTHER OPENSOURCE PROVISION

Ysgol Y Foel Playing Field (No Public Access)	5,793
Cilcain Church	2,533
Cilcain Cemetary	2,981
Village Amenity Green	177
Ysgol y Foel Nature Area	1,359
SUB-TOTAL	12,843 m²

CILCAIN



GREENSPACES THEMATIC KEY

OUTDOOR SPORT

- Formal Sport & Recreation
- Private Formal Recreation
- School Formal Recreation Activity
- School Playing Field

CHILDRENS PLAY

- Equipped Childrens Play Area
- Playing Field/Unequipped Play Areas

OTHERS

- Amenity
- Graveyards & Cemeteries
- Allotments
- Natural Greenspace

Sir y Fflint
Flintshire
COUNTY COUNCIL

This map is reproduced from Ordnance Survey material with the permission of Ordnance Survey on behalf of the Controller of Her Majesty's Stationary Office. Crown Copyright. Unauthorised reproduction infringes Crown Copyright and may lead to prosecution or civil proceedings. License number 100020754. Flintshire County Council, 2005

Directorate of Environment and Regeneration,
Flintshire County Council,
County Hall, Mold,
Flintshire, CH7 6NF.
Director: Mr. Christopher T. Kay.

Scale 1:5000
OS Map: SJ 1765
Plotted 01/01/2006

COED TALON & PONTYBODKIN PLAYSPACE AND OUTDOOR SPORT AND RECREATION SPACE

2. OVERALL SETTLEMENT ASSESSMENT

POPULATION (2001 CENSUS)	OUTDOOR YOUTH AND ADULT SPACE (ha)		CHILDRENS PLAYSPACE (ha)				OTHER SPACES (ha)
	Minimum Required	Provided (2005)	Minimum Required		Provided (2005)		Provided (2005)
			Equipped	Freespace	Equipped	Freespace	
754 People	1.2	0.26	0.15	0.45	0.48	0.56	0.78

1A. EQUIPPED PLAY SPACE

School Lane Equipped Play Area	914
Victoria Crescent Equipped Play Area	3,889
SUB-TOTAL	4,803 m²

1B. CHILDRENS FREESPACE

School Lane Playing Field	5,616
SUB-TOTAL	5,616 m²

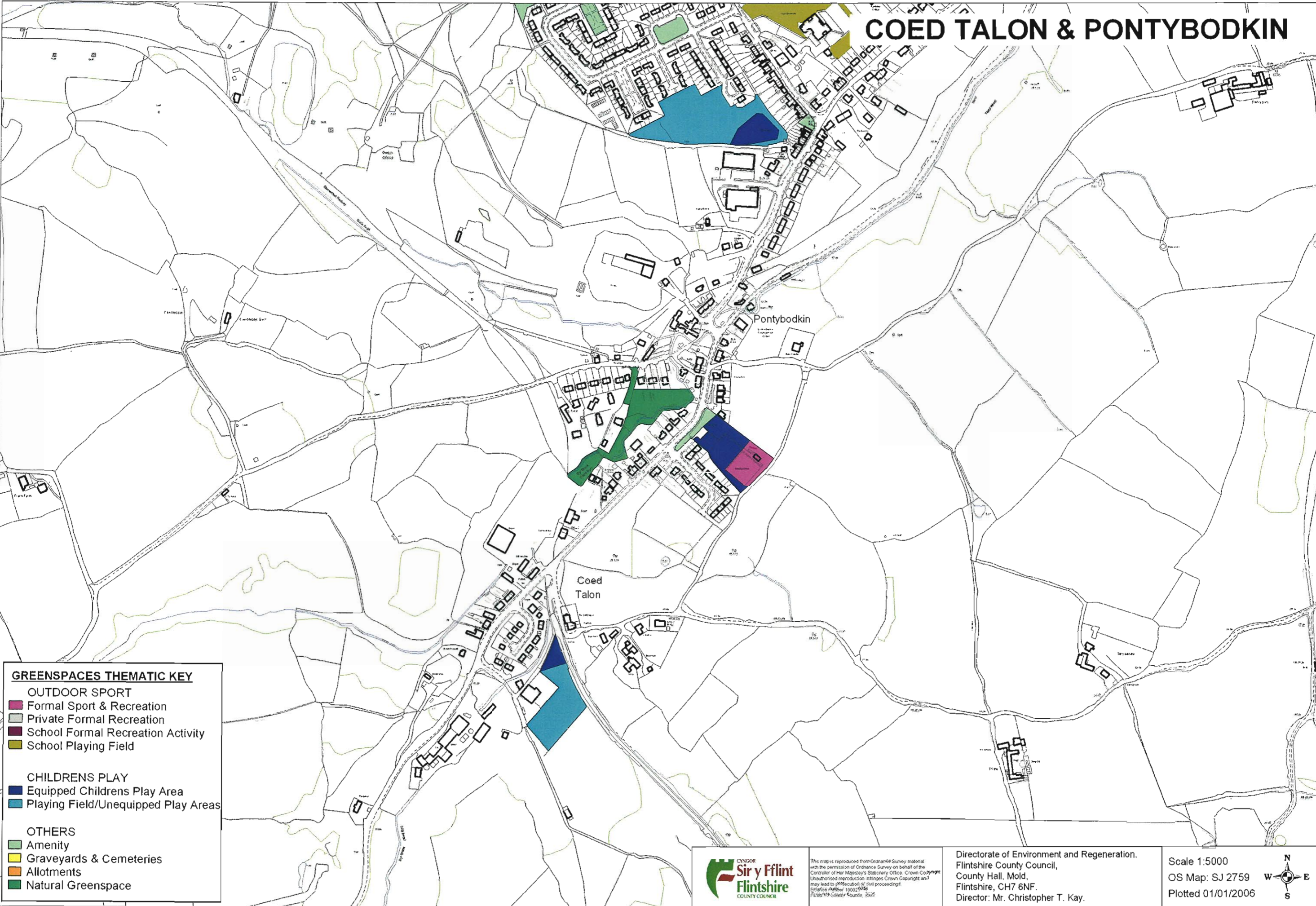
1C. OUTDOOR SPORT AND RECREATION SPACE

Victoria Crescent Bowling Green	2,620
SUB-TOTAL	2,620 m²

1D. OTHER OPENSOURCE PROVISION

Byr Brook Natural Greenspace	6,964
Pontybodkin Amenity Greenspace	843
SUB-TOTAL	7,807 m²

COED TALON & PONTYBODKIN



GREENSPACES THEMATIC KEY

OUTDOOR SPORT

- Formal Sport & Recreation
- Private Formal Recreation
- School Formal Recreation Activity
- School Playing Field

CHILDRENS PLAY

- Equipped Childrens Play Area
- Playing Field/Unequipped Play Areas


OTHERS

- Amenity
- Graveyards & Cemeteries
- Allotments
- Natural Greenspace


 The map is reproduced from Ordnance Survey material with the permission of Ordnance Survey on behalf of the Controller of Her Majesty's Stationery Office. Crown Copyright. Unauthorised reproduction infringes Crown Copyright and may lead to proceedings for civil and criminal offences. Ordnance Survey Number: 100029154. Flintshire County Council, 2006.

Directorate of Environment and Regeneration,
 Flintshire County Council,
 County Hall, Mold,
 Flintshire, CH7 6NF.
 Director: Mr. Christopher T. Kay.

Scale 1:5000
 OS Map: SJ 2759
 Plotted 01/01/2006



CONNAH'S QUAY PLAYSPACE AND OUTDOOR SPORT AND RECREATION SPACE

1A. EQUIPPED PLAY SPACE

Broadoak Equipped Play Area	1,245
Central Park RN Club Equipped Play Area	2,541
Dock Road Equipped Play Area	1,796
Fron Road Equipped Play Area	957
Lansdown Road Equipped Play Area	386
Leighton Court Equipped Childrens Play Area	403
Llwyni Drive Equipped Childrens Play Area	3,641
Maude Street Equipped Play Area and Play Courts	2,101
Normanby Drive Equipped Play Area	6,469
Primrose Street Equipped Play Area	609
River View Equipped Play Area	1,907
Wepre Park Equipped Play Area	4,989
York Road Equipped Play Area	1,786
SUB-TOTAL	28,830 m²

1B. CHILDRENS FREESPACE

Broadoak Playing Field	10,229
Fron Road Playing Field	17,511
Hillside Avenue Playing Field	18,189

Princes Tip Playing Field	47,940
River View Playing Field	3,524
Highmere Playing Field	1,851
Cheriton Close Childrens Freespace	1,101
Castle Park Avenue Childrens Freespace	1,393
LLwyni Drive Playing Field	6,915
Central Park Playing Field	31,630
Celtic Street Playing Area	2,295
SUB-TOTAL	142,578 m²

1C. OUTDOOR SPORT AND RECREATION SPACE

Central Park Sports Pitches	57,692
Dock Road CQ Nomads Football Pitch	41,542
Deeside College Sports Pitch (No Public Access)	62,623
Wepre Park Football Pitches	57,849
Bowling Green (High Street/Festival Gardens)	2,632
Deeside CP Playing Fields (No Public Access)	68,414
SUB-TOTAL	290,752 m²

1D. OTHER OPENSOURCE PROVISION

Golftyn Lane (Lon Celyn)	1,311
Alwen Drive Green	4,063
Caldlas Close Amenity Vergespace	496
Castle Park Avenue Amenity Green and Greenway	848
Central Park Greenway and Cycleway	3,066
Clifton Park Avenue Highway Verges	306

FLINTSHIRE OPEN SPACE SURVEY (2005)

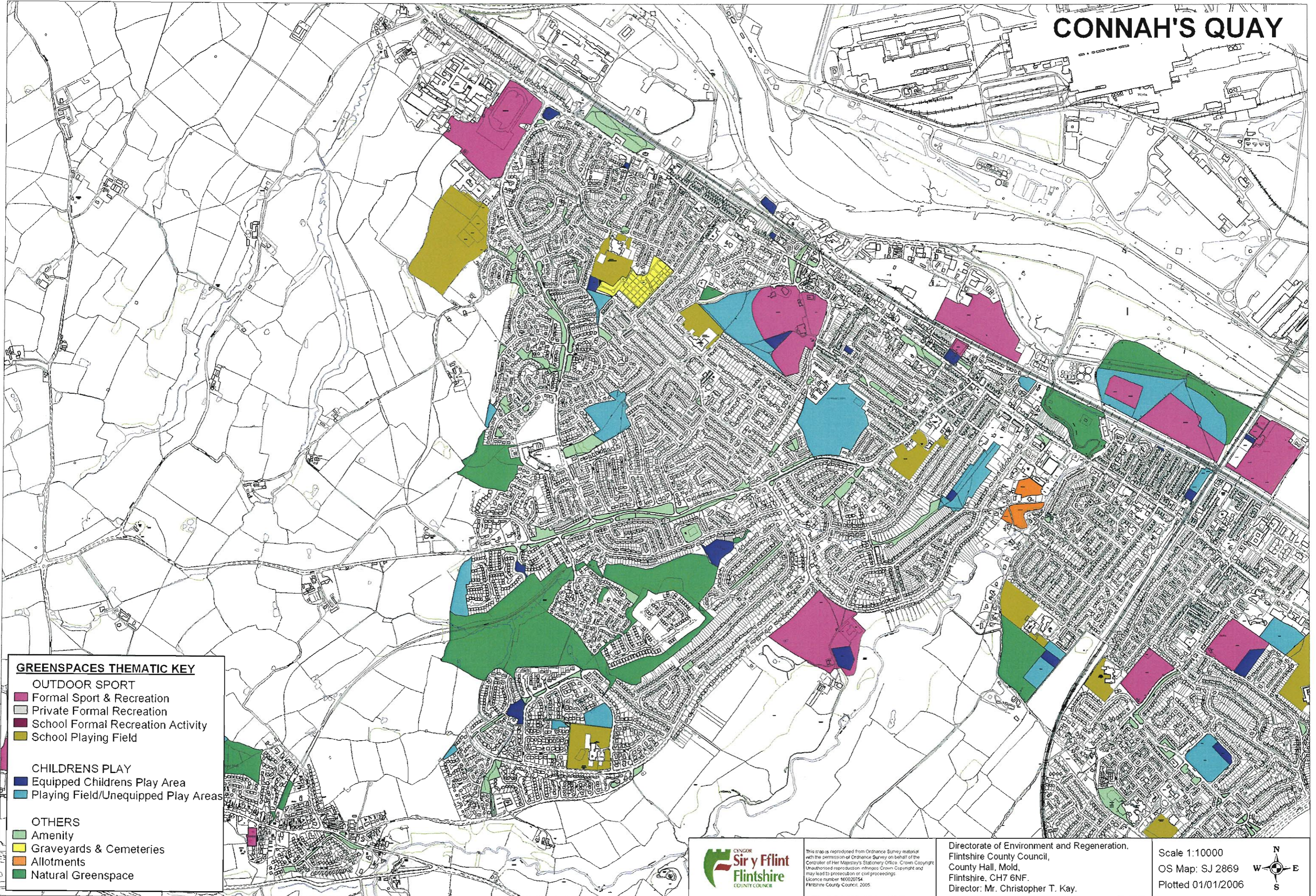
Dock Road Ornamental Garden	715
Englefield Avenue Amenity Greens	1,056
Granby Court Amenity Green	3,876
Golftyn Drive Highway Verges	690
Golftyn Lane and Related Areas Greenspaces	21,517
Highvale Greenway and Amenity Spaces	2,902
High Street, Festival Gardens	14,786
High Street, Highway Verges and Amenity Greens	3,734
Hollowbrook Drive Amenity Green	1,702
Howard Street Highway Verges	2,966
Isabella Court Greenspace	526
Llwyni Drive Highway Verges	2,239
Mountain View Close Greenspace	435
Mold Road Greenspace (Highway Verges)	25,770
Talgarreg Avenue Amenity Green	5,533
Uplands Avenue Amenity Space/Vergespace	913
York Road Highway Verges	536
Golftyn/York Road Amenity Greenspace	413
Tecwyn Drive Amenity Greenspace	835
Viking Way Amenity Greenspace	1,482
Highmere Drive Amenity Greenspace	677
Ffordd Cae Llwyn Amenity Greenspace	1,362
Wepre Lane Roadside Verge	823
York Road Amenity Greenspace	994
Baarmouth Close Amenity Greenspace	6,379
Broadway Amenity Greenspace	2,218
Maude Street Amenity Greenspace	615

High Street Amenity Greenspace	1,090
Cambrian Close Amenity Greenspace	1,208
Fron Road Amenity Greenspace	5,507
Woodland Street Amenity Garden	371
Broad oak Wood Nature Reserve and assoc.	204,316
Fairfield Hall Greenspace	2,475
Ffordd Llanarth Roadside Verges	28,598
Northop Close Greenspace (Scrub and trees)	1,059
Tallesin Nature Conservation Reserve	29,768
High Street Natural Greenspace	30,501
Mill Lane Allotments	12,444
Golftyn Cemetary	20,994
Bryn Deva School Playing Field (No Public Access)	11,424
Custom House Lane Playing Fields (No Public Access)	13,911
Dee Road Infants School Playing Field (No Public Access)	987
Golftyn Lane Junior School Playing Field (No Public Access)	15,294
Wepre Lane CP School Playing Field (No Public Access)	19,679
	515,410 m²

2. OVERALL SETTLEMENT ASSESSMENT

POPULATION (2001 CENSUS)	OUTDOOR YOUTH AND ADULT SPACE (ha)		CHILDRENS PLAYSPACE (ha)				OTHER SPACES (ha)
	Minimum Required	Provided (2005)	Minimum Required		Provided (2005)		Provided (2005)
			Equipped	Freespace	Equipped	Freespace	
16,526 People	26.4	29.1	3.3	9.9	2.9	14.3	55.5

CONNAH'S QUAY



GREENSPACES THEMATIC KEY

OUTDOOR SPORT

- Formal Sport & Recreation
- Private Formal Recreation
- School Formal Recreation Activity
- School Playing Field

CHILDRENS PLAY

- Equipped Childrens Play Area
- Playing Field/Unequipped Play Areas

OTHERS

- Amenity
- Graveyards & Cemeteries
- Allotments
- Natural Greenspace



This map is reproduced from Ordnance Survey material with the permission of Ordnance Survey on behalf of the Controller of Her Majesty's Stationery Office. Crown Copyright and may lead to prosecution or civil proceedings. Licence number: 100020154. Flintshire County Council, 2005.

Directorate of Environment and Regeneration,
Flintshire County Council,
County Hall, Mold,
Flintshire, CH7 6NF.
Director: Mr. Christopher T. Kay.

Scale 1:10000

OS Map: SJ 2869

Plotted 01/01/2006



CYMAU

PLAYSPACE AND OUTDOOR SPORT AND RECREATION SPACE

1A. EQUIPPED PLAY SPACE

Cymau Equipped Play Area	1,632
SUB-TOTAL	1,632 m²

1B. CHILDRENS FREESPACE

Cymau Playing Field	9,137
SUB-TOTAL	9,137 m²

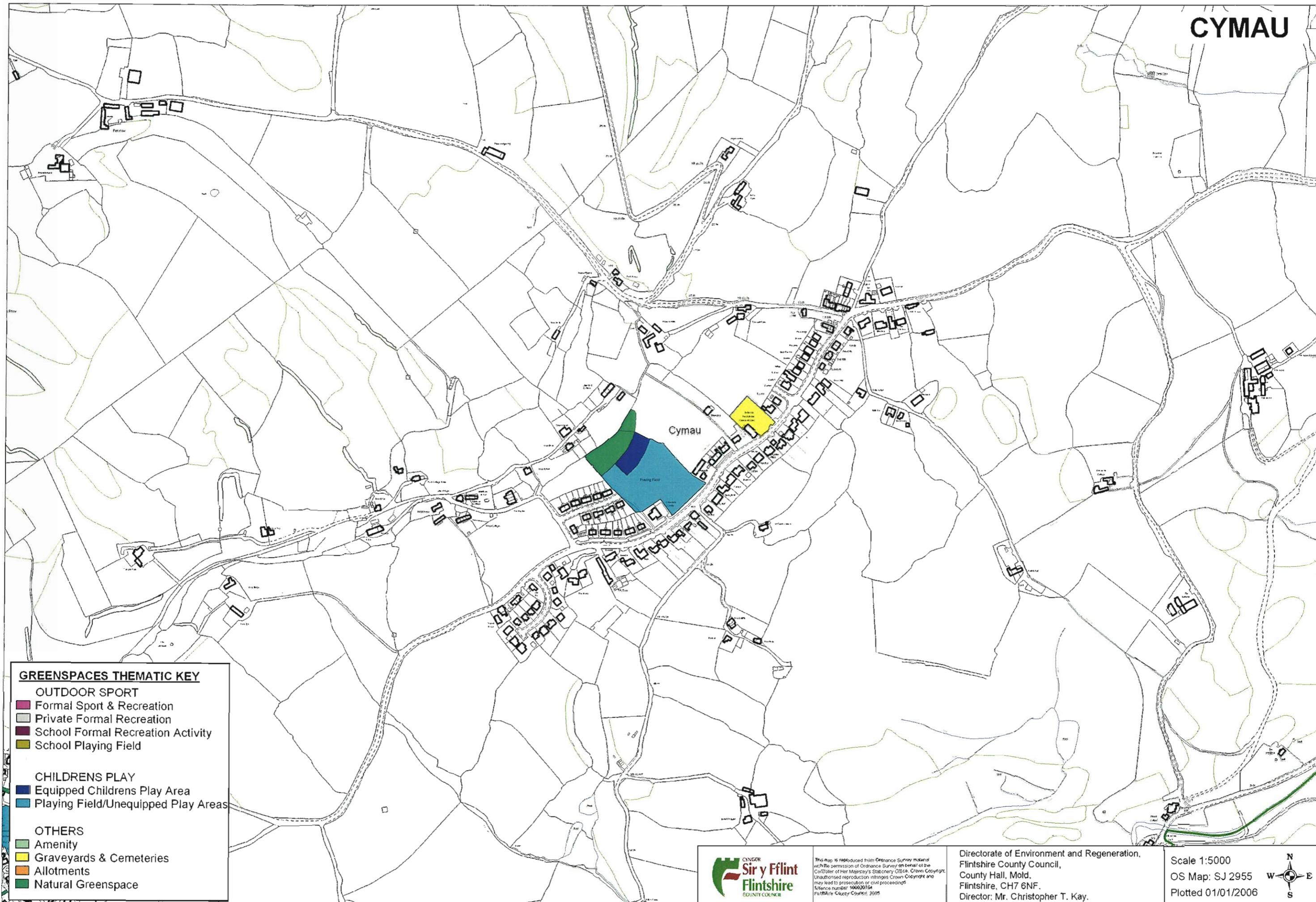
1C. OTHER OPENSOURCE PROVISION

Cymau Wood	3,102
Cymau Church Graveyard	2,069
SUB-TOTAL	5,171 m²

2. OVERALL SETTLEMENT ASSESSMENT

POPULATION (2001 CENSUS)	OUTDOOR YOUTH AND ADULT SPACE (ha)		CHILDRENS PLAYSPACE (ha)				OTHER SPACES (ha)
	Minimum Required	Provided (2005)	Minimum Required		Provided (2005)		Provided (2005)
			Equipped	Freespace	Equipped	Freespace	
346 People	0.55	0.0	0.07	0.2	0.16	0.9	0.52

CYMAU



GREENSPACES THEMATIC KEY

OUTDOOR SPORT

- Formal Sport & Recreation
- Private Formal Recreation
- School Formal Recreation Activity
- School Playing Field

CHILDRENS PLAY

- Equipped Childrens Play Area
- Playing Field/Unequipped Play Areas

OTHERS

- Amenity
- Graveyards & Cemeteries
- Allotments
- Natural Greenspace



This map is reproduced from Ordnance Survey material with the permission of Ordnance Survey on behalf of the Controller of Her Majesty's Stationery Office. Crown Copyright. Unauthorised reproduction infringes Crown Copyright and may lead to prosecution or civil proceedings. Licence number 100020754. Flintshire County Council, 2005

Directorate of Environment and Regeneration,
 Flintshire County Council,
 County Hall, Mold,
 Flintshire, CH7 6NF.
 Director: Mr. Christopher T. Kay.

Scale 1:5000

OS Map: SJ 2955

Plotted 01/01/2006



EWLOE & HAWARDEN PLAYSPACE AND OUTDOOR SPORT AND RECREATION SPACE

1A. EQUIPPED PLAY SPACE

Circular Drive Equipped Play Area	1,153
Level Road Equipped Play Area	231
Sheridan Avenue Equipped Play Area	6,749
Spenser Close Equipped Play Area	881
St. Davids Park Equipped Play Area	3,581
Yowley Road Equipped Play Area	1,054
Gladstone Equipped Play Area	1,416
Truemans Hill Equipped Play Area	562
SUB-TOTAL	15,627 m²

1B. CHILDRENS FREESPACE

Carlins Avenue Childrens Freespace	3,798
Yowley Road Playing Field	2,946
Maple Crescent Childrens Freespace	1,663
St David's Park Playing Field	11,477
SUB-TOTAL	19,884 m²

1C. OUTDOOR SPORT AND RECREATION SPACE

Gladstone Bowling Green	2,107
Gladstone Tennis Courts	2,246
Gladstone Football Pitches (4)	39,913
Hawarden Cricket Ground	11,762
Hawarden High School All Weather Pitch (Public Access)	6,338
Hawarden High School Playing Field (Public Access)	49,243
SUB-TOTAL	111,609 m²

1D. OTHER OPENSACE PROVISION

Yowley Road Amenity Green	1,744
Maple Crescent Amenity Green	1,547
Chester Road Pond	10,537
Green Meadows Amenity Greenspace	464
Level Road Amenity Greenspaces	19,397
Mold Way Greenspaces (highway landscaping)	5,018
Old Mold Road Greenspaces (highway landscaping)	3,460
Amenity Green Opposite Village Green	1,375
Parkland nr St. Davids Park	23,502
Village Green	2,853
Amenity Green West of Longfellow Avenue	13,052
Wood Lane Greenspace	5,206
Mold Road Highway Verges	1,703
The Highway Grassed Verges	753
Jefferson Road Grassed Verge	3,203

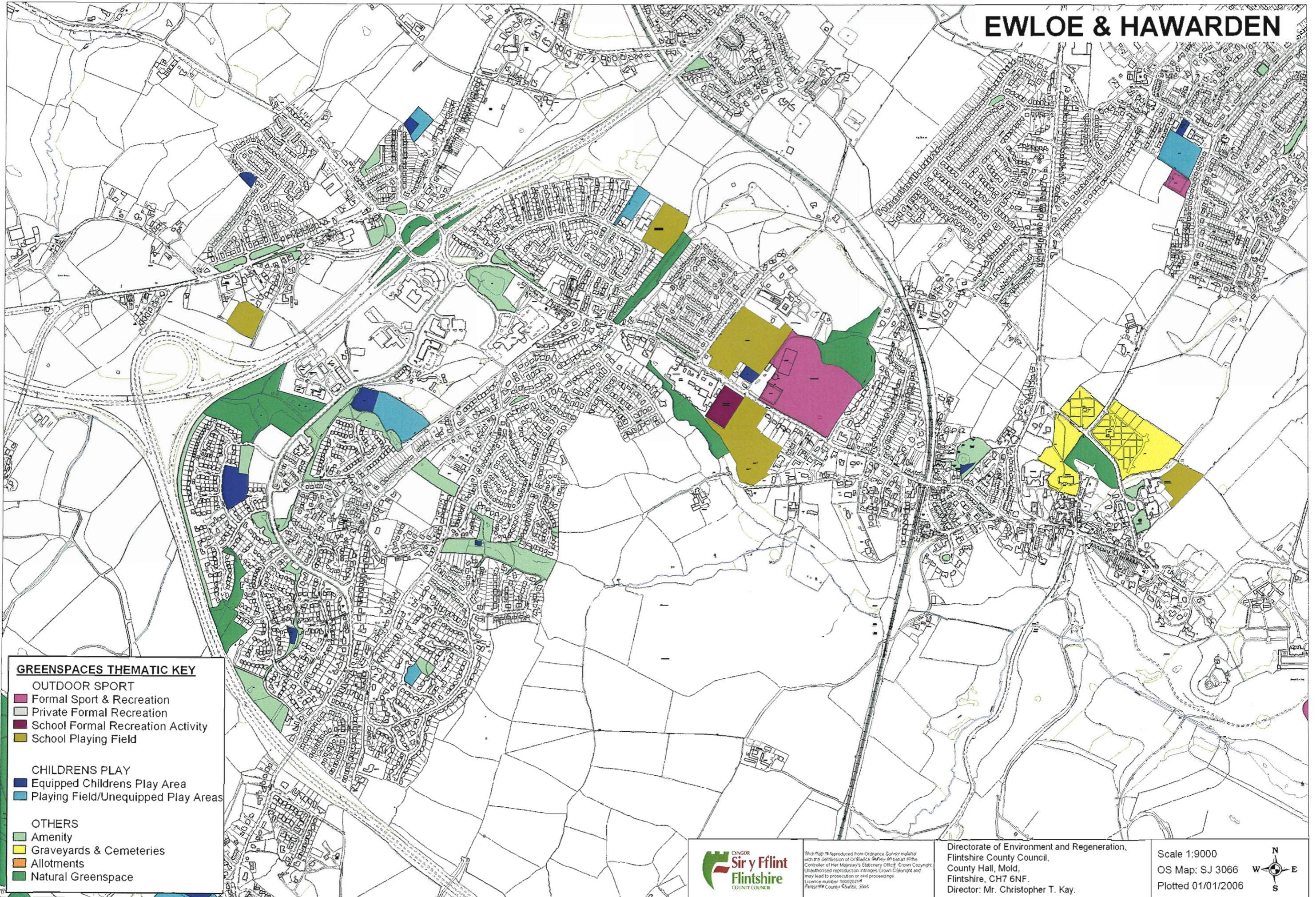
FLINTSHIRE OPEN SPACE SURVEY (2005)

Wood Lane Amenity Greenspace	460
Hawarden Primary School Greenspace	3,599
Overlea Drive Roadside Verge	667
Truemans Hill Ancient Monument Greenspace	6,462
The Wigdale	349
Chester Road Disused Railway Cutting	9,194
Amenity Greenspace to the South of Bronte Grove	11,806
Ewloe Interchange Highway Landscaping	7,850
St. Deiniol's Woodland (Church Grounds)	9,078
Hawarden Highschool Nature Area 'The Dell'	10,425
Gladstone Woodland	18,841
Hawarden Church & Cemetery	51,923
Ewloe Green School Playing Field (No Public Access)	6,633
Penarlag County Primary School Playing Field (No Public Access)	10,233
Hawarden Primary School Playing Field (No Public Access)	7,121
Ewloe Green School Playing Field (No Public Access)	6,633
SUB-TOTAL	255,088 m²

2. OVERALL SETTLEMENT ASSESSMENT

POPULATION (2001 CENSUS)	OUTDOOR YOUTH AND ADULT SPACE (ha)		CHILDRENS PLAYSPACE (ha)				OTHER SPACES (ha)
	Minimum Required	Provided (2005)	Minimum Required		Provided (2005)		Provided (2005)
			Equipped	Freespace	Equipped	Freespace	
8,307 People	13.3	11.2	1.7	5.0	1.6	2.0	25.5

EWLOE & HAWARDEN



GREENSPACES THEMATIC KEY

OUTDOOR SPORT

- Formal Sport & Recreation
- Private Formal Recreation
- School Formal Recreation Activity
- School Playing Field

CHILDRENS PLAY

- Equipped Childrens Play Area
- Playing Field/Unequipped Play Areas

OTHERS

- Amenity
- Graveyards & Cemeteries
- Allotments
- Natural Greenspace



FFRITH

PLAYSPACE AND OUTDOOR SPORT AND RECREATION SPACE

1A. EQUIPPED PLAY SPACE

Ffrith Equipped Play Area	931
SUB-TOTAL	931 m²

1B. CHILDRENS FREESPACE

Ffrith Playing Field	11,039
SUB-TOTAL	11,039 m²

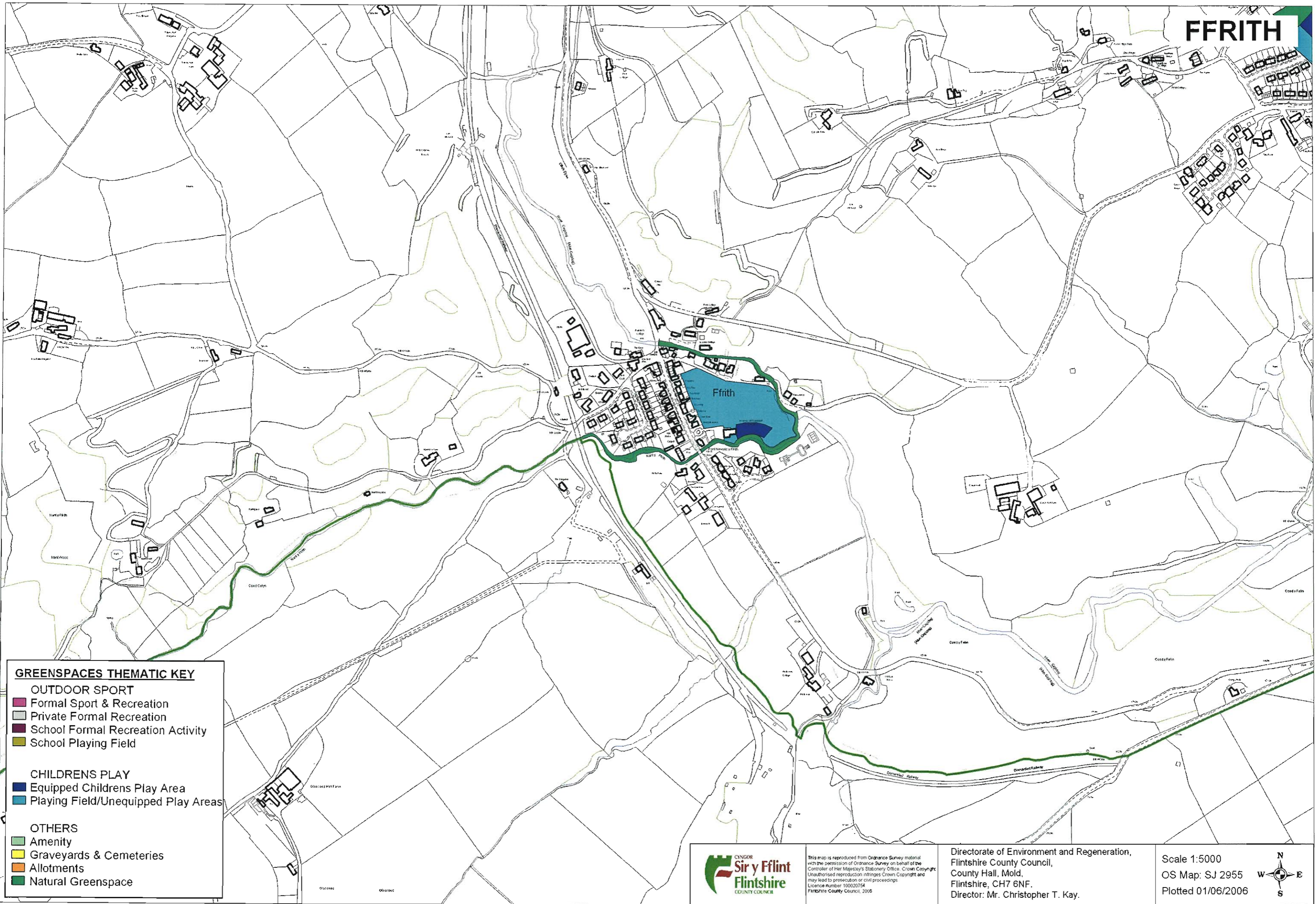
1C. OTHER OPENSOURCE PROVISION

Nant y Ffrith Natural Greenspace	4,112
SUB-TOTAL	4,112 m²

2. OVERALL SETTLEMENT ASSESSMENT

POPULATION (2001 CENSUS)	OUTDOOR YOUTH AND ADULT SPACE (ha)		CHILDRENS PLAYSPACE (ha)				OTHER SPACES (ha)
	Minimum Required	Provided (2005)	Minimum Required		Provided (2005)		Provided (2005)
			Equipped	Freespace	Equipped	Freespace	
359 People	0.57	0.0	0.07	0.22	0.09	1.1	0.41

FFRITH



GREENSPACES THEMATIC KEY

- OUTDOOR SPORT**
 - Formal Sport & Recreation
 - Private Formal Recreation
 - School Formal Recreation Activity
 - School Playing Field
- CHILDRENS PLAY**
 - Equipped Childrens Play Area
 - Playing Field/Unequipped Play Areas
- OTHERS**
 - Amenity
 - Graveyards & Cemeteries
 - Allotments
 - Natural Greenspace



This map is reproduced from Ordnance Survey material with the permission of Ordnance Survey on behalf of the Controller of Her Majesty's Stationery Office. Crown Copyright and may lead to prosecution or civil proceedings. Licence number 100020754. Flintshire County Council, 2006.

Directorate of Environment and Regeneration,
 Flintshire County Council,
 County Hall, Mold,
 Flintshire, CH7 6NF.
 Director: Mr. Christopher T. Kay.

Scale 1:5000
 OS Map: SJ 2955
 Plotted 01/06/2006



FFYNNONGROYW PLAYSPACE AND OUTDOOR SPORT AND RECREATION SPACE

2. OVERALL SETTLEMENT ASSESSMENT

POPULATION (2001 CENSUS)	OUTDOOR YOUTH AND ADULT SPACE (ha)		CHILDRENS PLAYSPACE (ha)				OTHER SPACES (ha)
	Minimum Required	Provided (2005)	Minimum Required		Provided (2005)		Provided (2005)
			Equipped	Freespace	Equipped	Freespace	
968 People	1.55	1.25	0.19	0.58	0.06	0.0	1.7

1A. EQUIPPED PLAY SPACE

Ffynnongroyw Equipped Play Area	624
SUB-TOTAL	624 m²

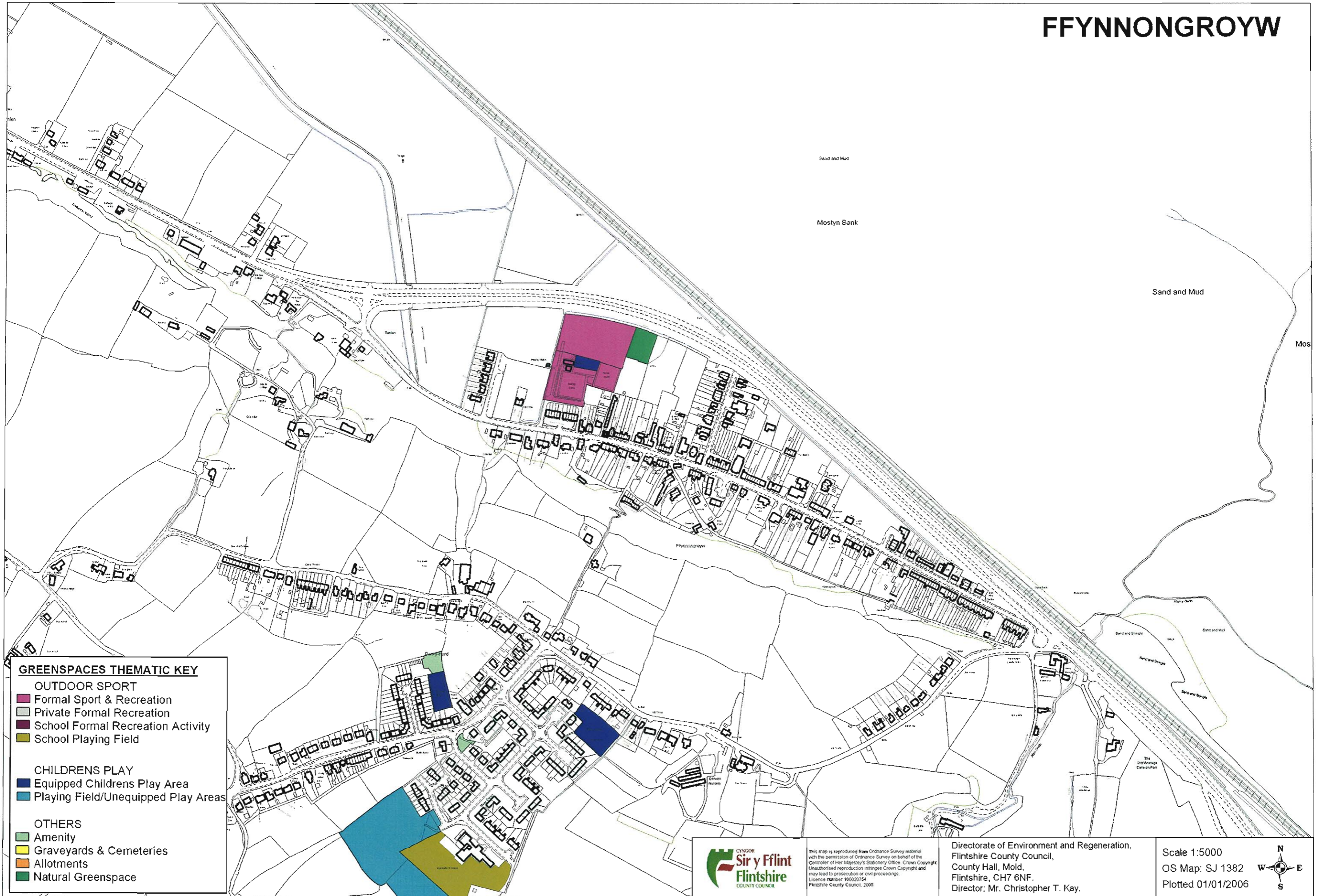
1B. OUTDOOR SPORT AND RECREATION SPACE

Ffynnongroyw Bowling Green	4,353
Ffynnongroyw Tennis Courts	1,318
Ffynnongroyw Football Pitch	6,798
SUB-TOTAL	12,469 m²

1C. OTHER OPENSOURCE PROVISION

Ffynnongroyw Natural Greenspace	1,680
SUB-TOTAL	1,680 m²

FFYNNONGROYW



- GREENSPACES THEMATIC KEY**
- OUTDOOR SPORT**
- Formal Sport & Recreation
 - Private Formal Recreation
 - School Formal Recreation Activity
 - School Playing Field
- CHILDRENS PLAY**
- Equipped Childrens Play Area
 - Playing Field/Unequipped Play Areas
- OTHERS**
- Amenity
 - Graveyards & Cemeteries
 - Allotments
 - Natural Greenspace



This map is reproduced from Ordnance Survey material with the permission of Ordnance Survey on behalf of the Controller of Her Majesty's Stationery Office. Crown Copyright. Unauthorised reproduction infringes Crown Copyright and may lead to prosecution or civil proceedings. License number 10002054. Flintshire County Council, 2005.

Directorate of Environment and Regeneration,
 Flintshire County Council,
 County Hall, Mold,
 Flintshire, CH7 6NF.
 Director: Mr. Christopher T. Kay.

Scale 1:5000
 OS Map: SJ 1382
 Plotted 01/01/2006

FLINT

PLAYSPACE AND OUTDOOR SPORT AND RECREATION SPACE

1A. EQUIPPED PLAY SPACE

Albert Avenue Equipped Play Area	2,159
Castle Street Equipped Play Area	1,307
Castle Walk Equipped Play Area	391
Leadbrook Drive Equipped Play Area	1,440
Cornist Park Equipped Play Area	12,395
Kiln Close Equipped Play Area	1,334
Min Awel Equipped Play Area	1,036
Windsor Drive Equipped Play Area	3,201
Croes Atti Lane Equipped Childrens Play Area	620
The Nurseries Equipped Childrens Play Area	781
Coed Onn Equipped Childrens Play Area	1,423
SUB-TOTAL	26,087 m²

1B. CHILDRENS FREESPACE

Cornist Park	38,835
Pen Goch Hill Playing Field	27,964
Swinchiard Brook Playing Field	12,650
Tudor Avenue Childrens Freespace	4,058
Castle Street Childrens Freespace	3,990
Dee Playing Field	15,142
Marsh Lane Playing Field	6,403
SUB-TOTAL	109,042 m²

1C. OUTDOOR SPORT AND RECREATION SPACE

Croes Atti Bowling Green	1,809
Flint Football Ground	16,206
Flint Rugby Pitch	14,356
Swinchiard Brook Bowling Green	1,608
Swinchiard Brook Tennis Courts	1,563
Pentre Sports Pitch	27,064
Marsh Lane Football Pitch	9,876
SUB-TOTAL	72,482 m²

FLINTSHIRE OPEN SPACE SURVEY (2005)

1D. OTHER OPENSOURCE PROVISION

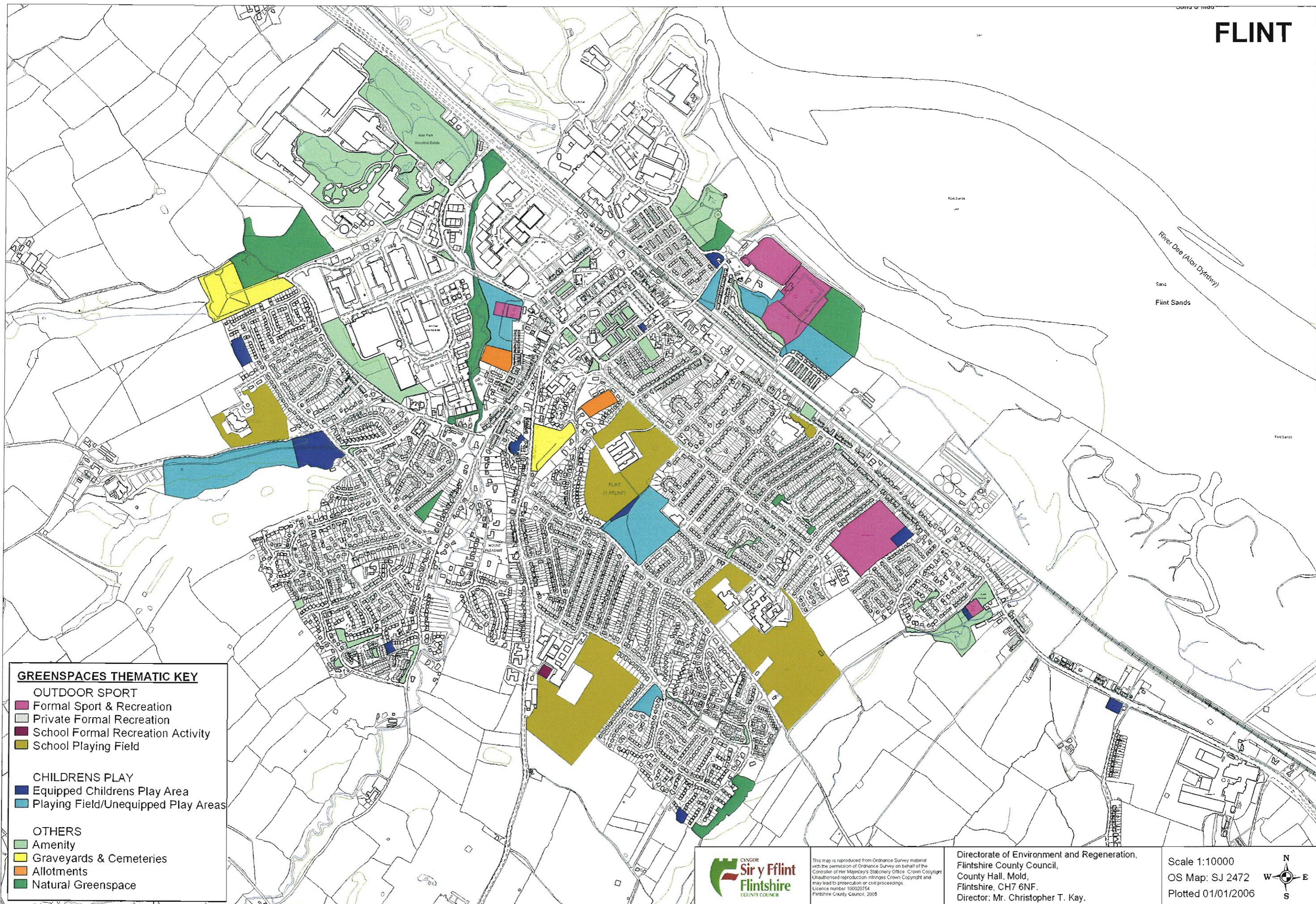
Aber Road War Memorial	622
Bryn Glas Greenspace and Greenway	2,305
Cae Hir Greenway	1,439
Courts Memorial/Green	1,229
Chester Road Greenspace	1,609
Croes Atti Park Greenspace	15,429
Flint Castle Amenity Greenspace	18,678
Henry Taylor Street Playing Fields	3,115
Knights Green Amenity Greenspace	2,378
Mill Croft Greenway	1,360
Old London Road Woodland Belt	21,010
Park Avenue Greenway	541
Willow Drive Amenity Greenspace	729
Flint Heights Amenity Greenspace	6,043
Bryn Glas Amenity Greenspace	2,228
Cornist Drive Amenity Greenspace	464
Bryn Gwyn Amenity	556
Kings Avenue Amenity Greenspace	276
St. David's Close Amenity Greenspace	513
Chapel Street Amenity Greenspace	754
Aber Park Balancing Ponds & Landscape Buffer	108,406
Swinchiard Brook Natural Greenspace	23,088
Flint Salt Marsh	19,247
Maes Gwyn Natural Greenspace	1,395
Flint Castle Salt Marsh	4,203
Min Awel Natural Greenspace	8,399

Maes Afon Natural Greenspace	2,403
Redwoods Community Woodland	36,321
Flint Cemetery	11,001
Flint Cemetery (adjacent to Redlands Community Woodland)	25,116
Gwynedd Drive Allotments	4,655
Swinchiard Brook Allotments	5,038
Flint High School Tennis Courts (No Public Access)	1,109
Cornist School Playing Field (No Public Access)	20,605
Flint High School Playing Field (No Public Access)	61,843
Gwynedd Junior School Playing Field (No Public Access)	48,717
Richard Gwyn RC School (No Public Access)	59,439
St. Mary's RC School Playing Field (No Public Access)	13,092
Ysgol Gymraeg Playing Field (No Public Access)	2,118
SUB-TOTAL	537,473 m²

2. OVERALL SETTLEMENT ASSESSMENT

POPULATION (2001 CENSUS)	OUTDOOR YOUTH AND ADULT SPACE (ha)		CHILDRENS PLAYSPACE (ha)				OTHER SPACES (ha)
	Minimum Required	Provided (2005)	Minimum Required		Provided (2005)		Provided (2005)
			Equipped	Freespace	Equipped	Freespace	
12,161 People	19.5	7.25	2.4	7.3	2.6	11	53.7

FLINT




- GREENSPACES THEMATIC KEY**
- OUTDOOR SPORT**
- Formal Sport & Recreation
 - Private Formal Recreation
 - School Formal Recreation Activity
 - School Playing Field
- CHILDRENS PLAY**
- Equipped Childrens Play Area
 - Playing Field/Unequipped Play Areas
- OTHERS**
- Amenity
 - Graveyards & Cemeteries
 - Allotments
 - Natural Greenspace



This map is reproduced from Ordnance Survey material with the permission of Ordnance Survey on behalf of the Controller of Her Majesty's Stationery Office. Crown Copyright. Unauthorised reproduction infringes Crown Copyright and may lead to prosecution or civil proceedings. Licence number 100020754. Flintshire County Council, 2005.

Directorate of Environment and Regeneration,
 Flintshire County Council,
 County Hall, Mold,
 Flintshire, CH7 6NF.
 Director: Mr. Christopher T. Kay.

Scale 1:10000
 OS Map: SJ 2472
 Plotted 01/01/2006



FLINT MOUNTAIN PLAYSPACE AND OUTDOOR SPORT AND RECREATION SPACE

1A. EQUIPPED PLAY SPACE

School Lane Equipped Play Area	2,674
SUB-TOTAL	2,674 m²

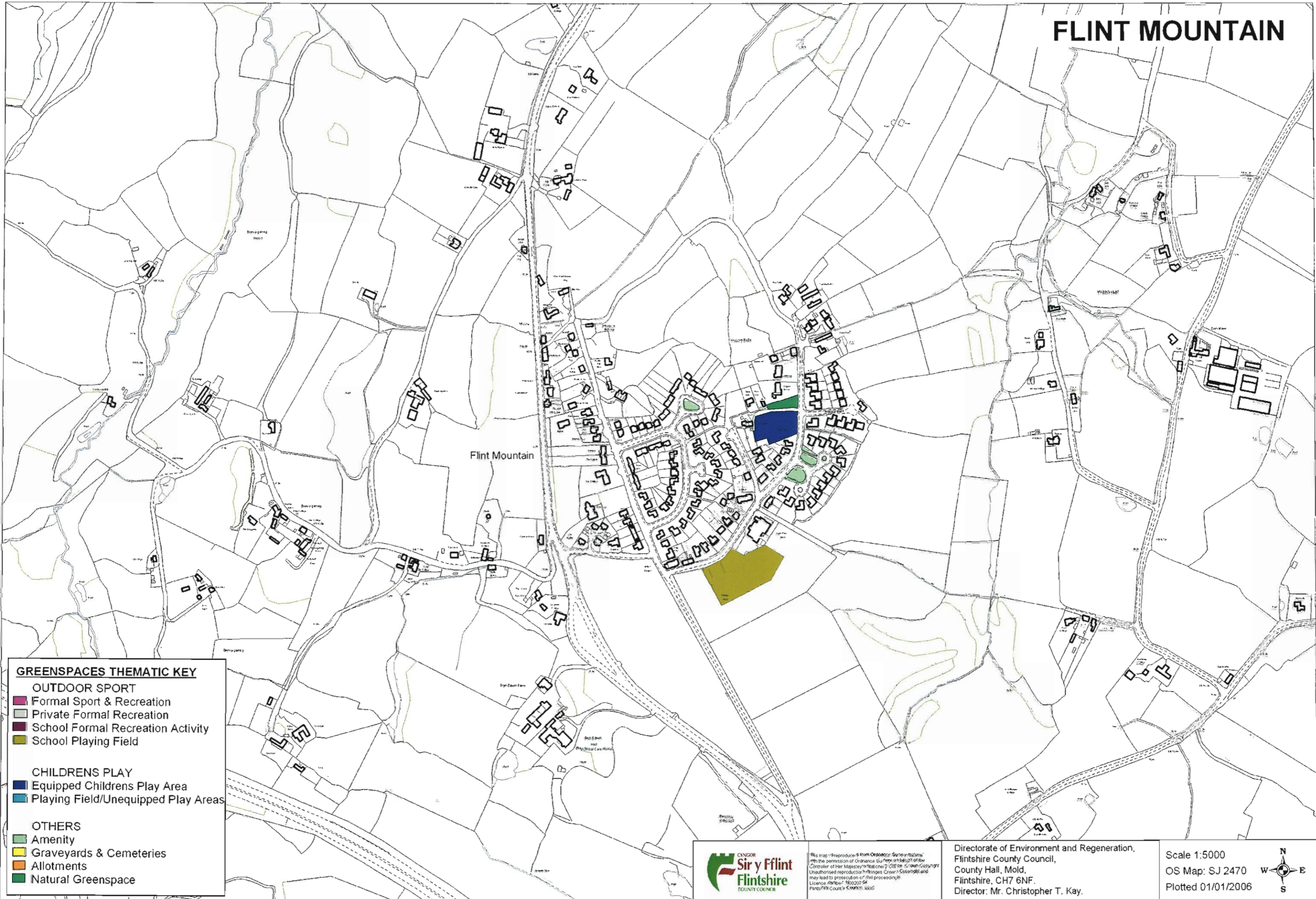
1B. OTHER OPENSOURCE PROVISION

Ysgol Maes Edwin (No Public Access)	6,370
Bryn Eglwys Natural Greenspace	638
School Lane Amenity Greenspace	272
Lawnt Y Pentre Amenity Greenspace	1,030
SUB-TOTAL	8,310 m²

2. OVERALL SETTLEMENT ASSESSMENT

POPULATION (2001 CENSUS)	OUTDOOR YOUTH AND ADULT SPACE (ha)		CHILDRENS PLAYSPACE (ha)				OTHER SPACES (ha)
	Minimum Required	Provided (2005)	Minimum Required		Provided (2005)		Provided (2005)
			Equipped	Freespace	Equipped	Freespace	
643 People	1.0	0.0	0.13	0.39	0.27	0.0	0.8

FLINT MOUNTAIN



- GREENSPACES THEMATIC KEY**
- OUTDOOR SPORT**
 - Formal Sport & Recreation
 - Private Formal Recreation
 - School Formal Recreation Activity
 - School Playing Field
 - CHILDRENS PLAY**
 - Equipped Childrens Play Area
 - Playing Field/Unequipped Play Areas
 - OTHERS**
 - Amenity
 - Graveyards & Cemeteries
 - Allotments
 - Natural Greenspace



This map is reproduced from Ordnance Survey material with the permission of Ordnance Survey on behalf of the Controller of Her Majesty's Stationery Office. Unauthorised reproduction of this map may lead to prosecution of the printer. License 10020754. Flintshire County Council 2006

Directorate of Environment and Regeneration,
 Flintshire County Council,
 County Hall, Mold,
 Flintshire, CH7 6NF.
 Director: Mr. Christopher T. Kay.

Scale 1:5000
 OS Map: SJ 2470
 Plotted 01/01/2006



GARDEN CITY & SEALAND PLAYSPACE AND OUTDOOR SPORT AND RECREATION SPACE

2. OVERALL SETTLEMENT ASSESSMENT

POPULATION (2001 CENSUS)	OUTDOOR YOUTH AND ADULT SPACE (ha)		CHILDRENS PLAYSPACE (ha)				OTHER SPACES (ha)
	Minimum Required	Provided (2005)	Minimum Required		Provided (2005)		Provided (2005)
			Equipped	Freespace	Equipped	Freespace	
2,746 People	4.4	6.5	0.5	1.6	0.97	0.0	1.8

1A. EQUIPPED PLAY SPACE

Kingsley Road Equipped Play Area	1,340
Riverside Equipped Games Area	880
Sealand Manor Equipped Play Area	5,052
Sealand Youth Equipped Play Area	2,423
SUB-TOTAL	9,695 m²

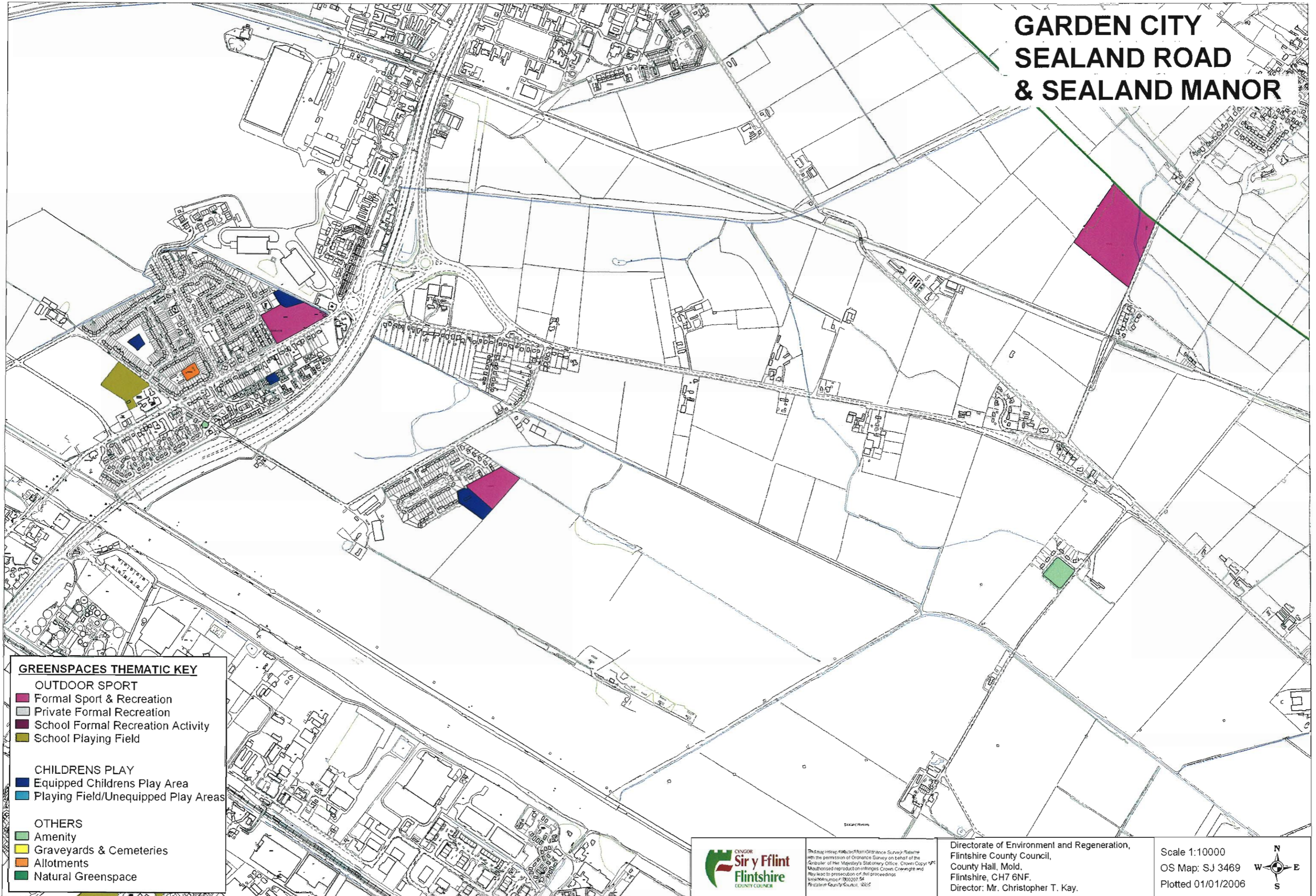
1C. OUTDOOR SPORT AND RECREATION SPACE

Sealand Manor Football Pitch	10,475
Sealand Youth Centre Football Pitch	13,821
Sealand/Saughall Football Pitch	41,041
SUB-TOTAL	65,337 m²

1D. OTHER OPENSOURCE PROVISION

Sealand Comprehensive Playing Fields (no dual use)	10,268
Haydon Way Amenity Greenspace	295
Welsh Road Allotments	1,836
Deeside Crescent Amenity Greenspace	5,461
SUB-TOTAL	17,860 m²

GARDEN CITY SEALAND ROAD & SEALAND MANOR



- GREENSPACES THEMATIC KEY**
- OUTDOOR SPORT**
 - Formal Sport & Recreation
 - Private Formal Recreation
 - School Formal Recreation Activity
 - School Playing Field
 - CHILDRENS PLAY**
 - Equipped Childrens Play Area
 - Playing Field/Unequipped Play Areas
 - OTHERS**
 - Amenity
 - Graveyards & Cemeteries
 - Allotments
 - Natural Greenspace



This map is reproduced from Ordnance Survey data with the permission of Ordnance Survey on behalf of the Controller of Her Majesty's Stationery Office. Crown Copyright. Map reproduced by permission of Ordnance Survey. Any use to produce a product or for other purposes may lead to prosecution or civil proceedings. Knowledge number 100020754. Flintshire County Council, 2005.

Directorate of Environment and Regeneration,
Flintshire County Council,
County Hall, Mold,
Flintshire, CH7 6NF.
Director: Mr. Christopher T. Kay.

Scale 1:10000
OS Map: SJ 3469
Plotted 01/01/2006



GORSEDD

PLAYSPACE AND OUTDOOR SPORT AND RECREATION SPACE

1A. OUTDOOR SPORT AND RECREATION SPACE

Carmel Cricket Ground	25,998
SUB-TOTAL	25,998 m²

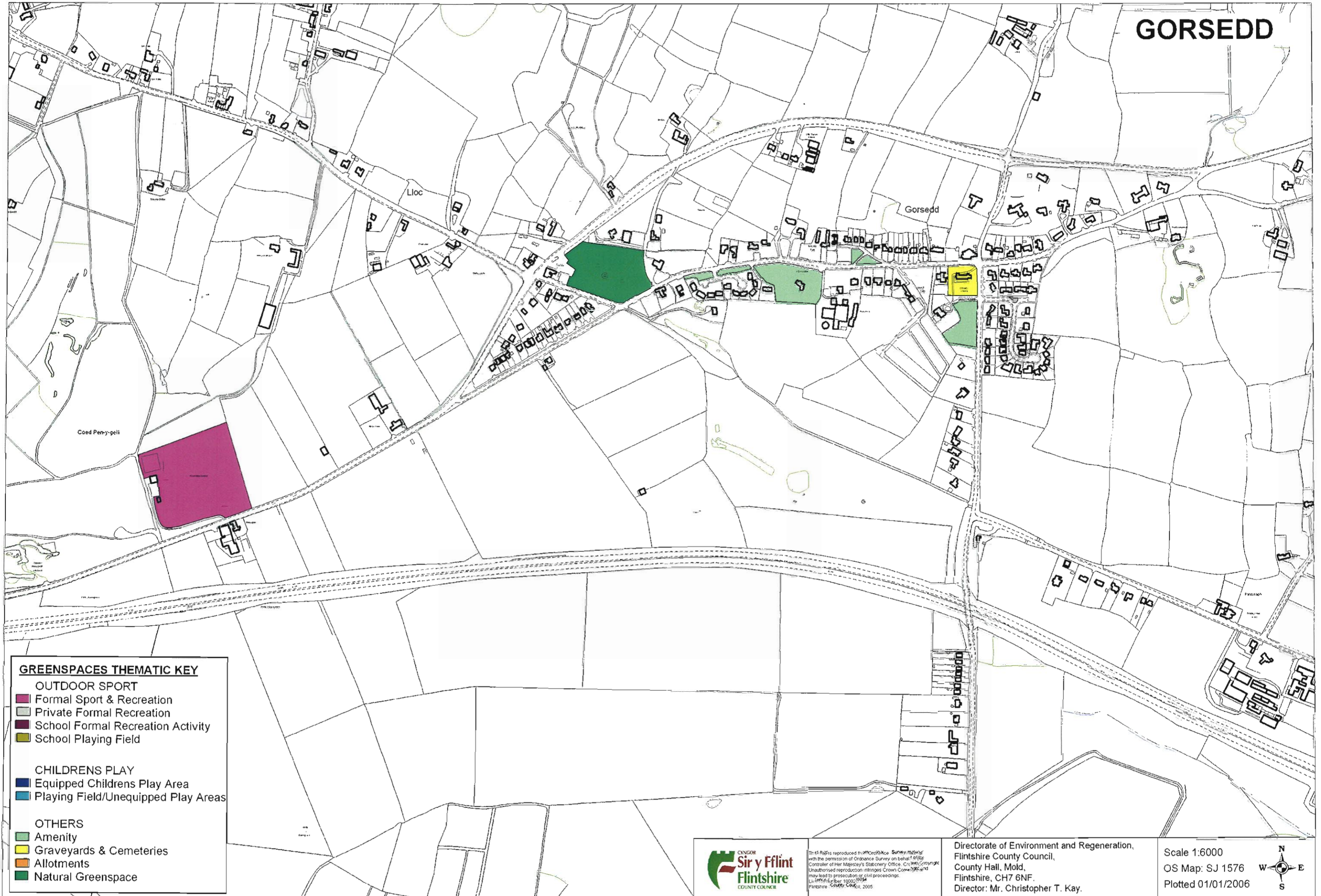
1B. OTHER OPENSOURCE PROVISION

Gorsedd Road Amenity Greenspace	817
Pen Yr Orseff Amenity Greenspace	6,725
St. Paul's Church Greenspace	3,749
St Pauls Cemetary	2,933
Parc Gorsedd Amenity Greenspace	104
Bryn Aur Amenity Greenspace	1,160
Rock Inn Natural Greenspace	12,853
SUB-TOTAL	28,341 m²

2. OVERALL SETTLEMENT ASSESSMENT

POPULATION (2001 CENSUS)	OUTDOOR YOUTH AND ADULT SPACE (ha)		CHILDRENS PLAYSPACE (ha)				OTHER SPACES (ha)
	Minimum Required	Provided (2005)	Minimum Required		Provided (2005)		Provided (2005)
			Equipped	Freespace	Equipped	Freespace	
389 People	0.6	2.6	0.08	0.2	0.0	0.0	2.8

GORSEDD



GREENSPACES THEMATIC KEY

OUTDOOR SPORT

- Formal Sport & Recreation
- Private Formal Recreation
- School Formal Recreation Activity
- School Playing Field

CHILDRENS PLAY

- Equipped Childrens Play Area
- Playing Field/Unequipped Play Areas

OTHERS

- Amenity
- Graveyards & Cemeteries
- Allotments
- Natural Greenspace



© Crown Copyright 2005
 Ordnance Survey 100020154
 This map is reproduced in accordance with the permission of Ordnance Survey on behalf of the Controller of Her Majesty's Stationery Office. Crown Copyright. Unauthorised reproduction infringes Crown Copyright and may lead to prosecution or civil proceedings.
 Flintshire County Council, 2005

Directorate of Environment and Regeneration,
 Flintshire County Council,
 County Hall, Mold,
 Flintshire, CH7 6NF.
 Director: Mr. Christopher T. Kay.

Scale 1:6000
 OS Map: SJ 1576
 Plotted 01/01/2006



GREENFIELD PLAYSPACE AND OUTDOOR SPORT AND RECREATION SPACE

1A. EQUIPPED PLAY SPACE

Glan Y Don Equipped Play Area	6,057
Groesffordd Equipped Play Area	2,339
Tan Y Bryn Equipped Play Area	1,604
Tan Y Felin Equipped Play Area	489
SUB-TOTAL	10,489 m²

1B. CHILDRENS FREESPACE

Park Hall Childrens Freespace	2,353
Playing Field adjacent to Ysgol Maesglas	2,453
SUB-TOTAL	4,806 m²

1C. OUTDOOR SPORT AND RECREATION SPACE

Glan Y Don Private Football Pitch	11,787
Tan Y Bryn Bowling Green	2,257
Tan y Bryn School PF & Football Pitch (Public Access)	7,951
SUB-TOTAL	21,995 m²

1D. OTHER OPENSACE PROVISION

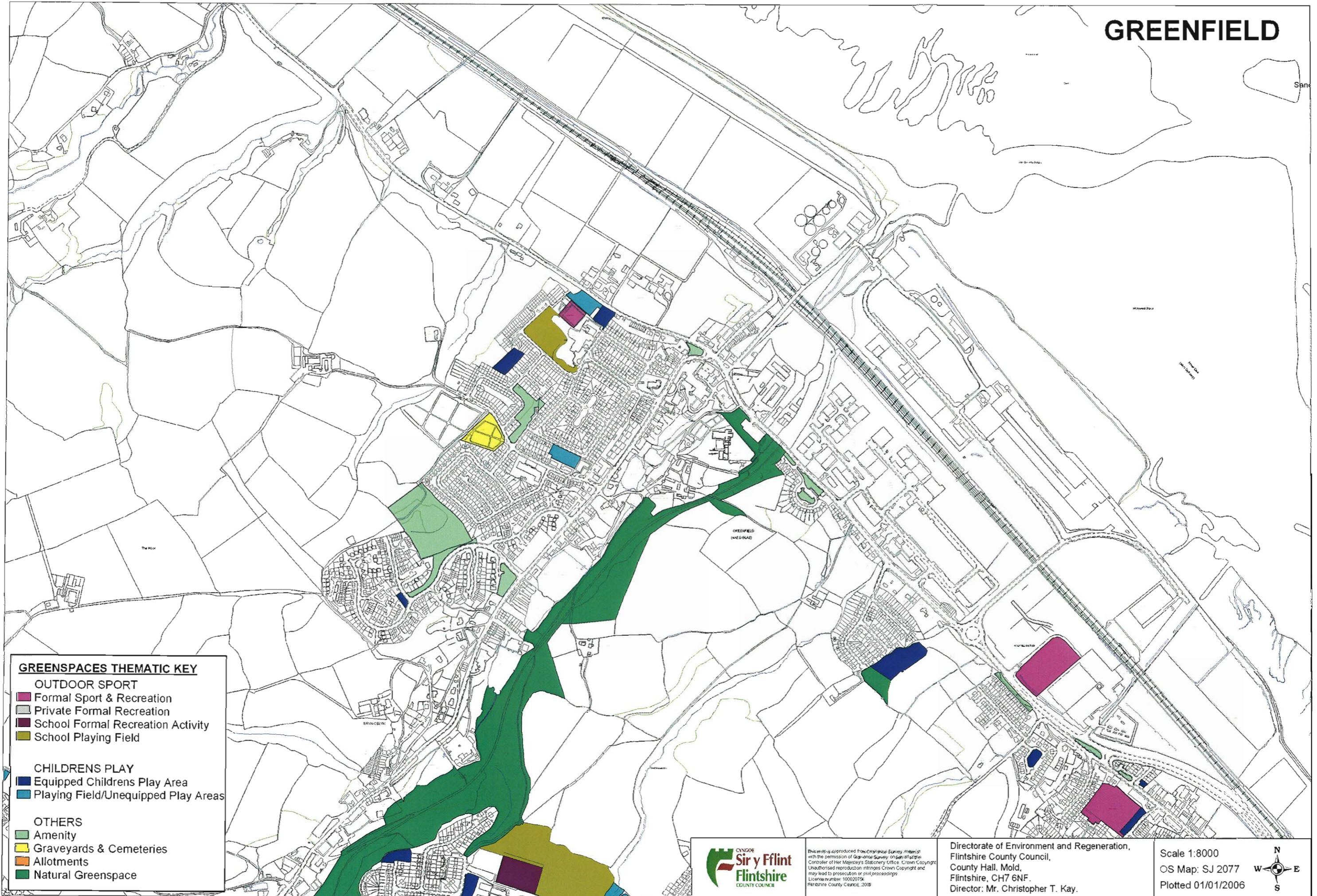
Adjacent Post Office Amenity Greenspace	777
Cainton Crescent Amenity Greenspace	2,131
Queens Road Amenity Greenspace	4,240
Tan Y Felin Amenity Greenspace	19,697
Tan y Felin Roadside Verge	2,727
Greenfield Road Amenity Greenspace	2,052
Rayon Road Natural Greenspace	3,088
Greenfield Cemetery	5,454
SUB-TOTAL	40,166 m²

2. OVERALL SETTLEMENT ASSESSMENT

POPULATION (2001 CENSUS)	OUTDOOR YOUTH AND ADULT SPACE (ha)		CHILDRENS PLAYSPACE (ha)				OTHER SPACES (ha)
	Minimum Required	Provided (2005)	Minimum Required		Provided (2005)		Provided (2005)
			Equipped	Freespace	Equipped	Freespace	
2,741 People	4.4	2.2	0.55	1.6	1.0	0.48	4.0 *

* Note that the Greenfield Valley which is considered within the Holywell assessment should also be considered in Greenfield albeit a space outside the National Playing Field Association Standard.

GREENFIELD



GREENSPACES THEMATIC KEY

OUTDOOR SPORT

- Formal Sport & Recreation
- Private Formal Recreation
- School Formal Recreation Activity
- School Playing Field

CHILDRENS PLAY

- Equipped Childrens Play Area
- Playing Field/Unequipped Play Areas


OTHERS

- Amenity
- Graveyards & Cemeteries
- Allotments
- Natural Greenspace


This map is reproduced from Ordnance Survey material with the permission of Ordnance Survey on behalf of the Controller of Her Majesty's Stationery Office. Crown Copyright. Unauthorised reproduction infringes Crown Copyright and may lead to prosecution or civil proceedings. Licence number: 100020794. Flintshire County Council, 2009.

Directorate of Environment and Regeneration,
Flintshire County Council,
County Hall, Mold,
Flintshire, CH7 6NF.
Director: Mr. Christopher T. Kay.

Scale 1:8000
OS Map: SJ 2077
Plotted 01/01/2006



GRONANT PLAYSPACE AND OUTDOOR SPORT AND RECREATION SPACE

1A. EQUIPPED PLAY SPACE

Ffordd Marian Equipped Play Area	2,152
SUB-TOTAL	2,152 m²

1B. CHILDRENS FREESPACE

Gronant Recreation Ground	10,314
SUB-TOTAL	10,314 m²

1C. OUTDOOR SPORT AND RECREATION SPACE

Gronant Sports Pitch	5,836
Ffordd Marian Multi Purpose Games Area	658
SUB-TOTAL	6,494 m²

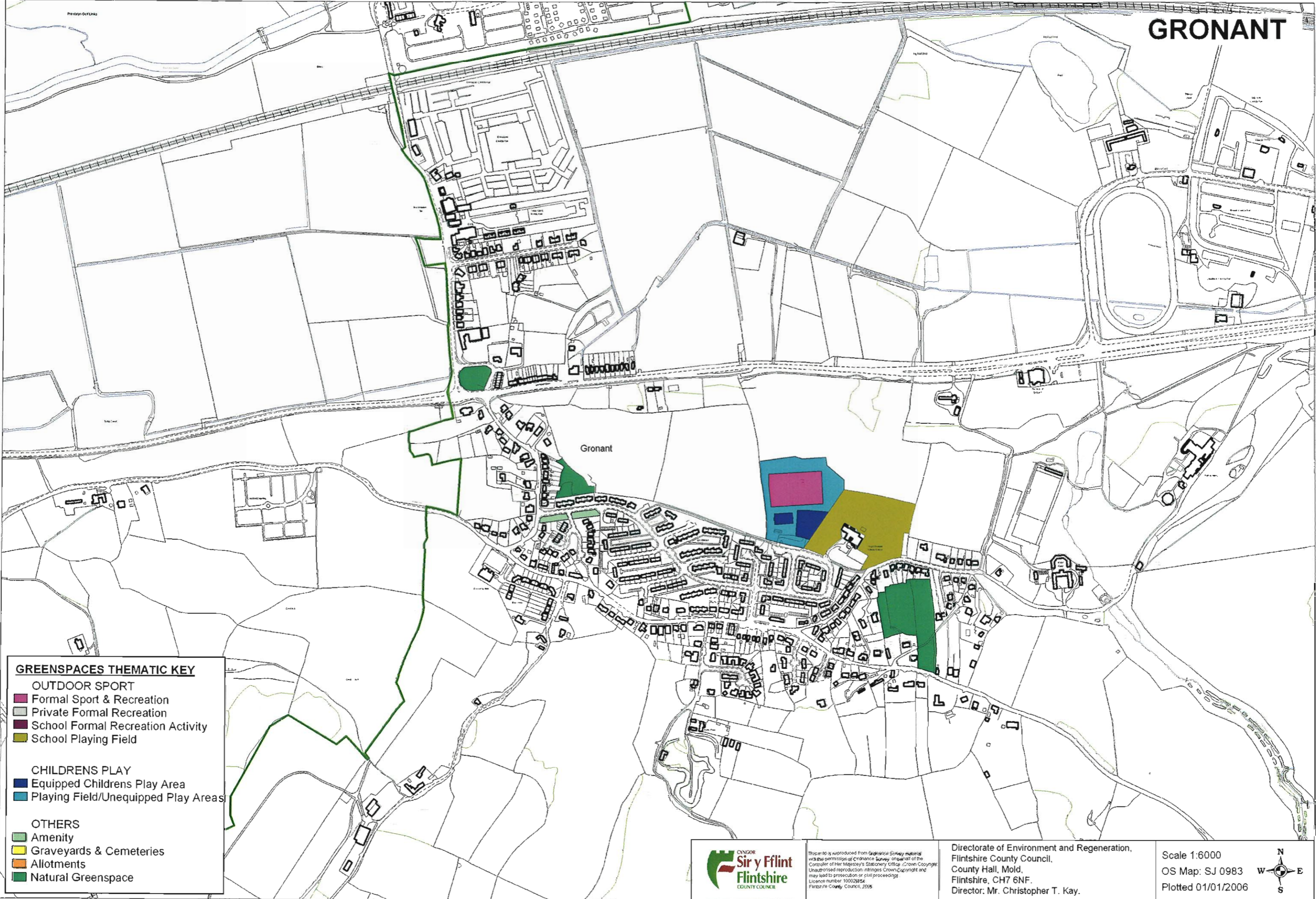
1D. OTHER OPENSOURCE PROVISION

Ysgol Gronant School Playing Field (No Public Access)	16,007
Bethesda Street Natural Greenspace	2,189
Gronant Hill Natural Greenspace	2,535
Land at East End of Village Greenspace	11,490
Miscellaneous Amenity Greenspaces	1,153
SUB-TOTAL	33,374 m²

2. OVERALL SETTLEMENT ASSESSMENT

POPULATION (2001 CENSUS)	OUTDOOR YOUTH AND ADULT SPACE (ha)		CHILDRENS PLAYSPACE (ha)				OTHER SPACES (ha)
			Minimum Required		Provided (2005)		
	Minimum Required	Provided (2005)	Equipped	Freespace	Equipped	Freespace	Provided (2005)
812 People	1.3	0.65	0.16	0.49	0.21	1.0	3.3

GRONANT



- GREENSPACES THEMATIC KEY**
- OUTDOOR SPORT**
 - Formal Sport & Recreation
 - Private Formal Recreation
 - School Formal Recreation Activity
 - School Playing Field
 - CHILDRENS PLAY**
 - Equipped Childrens Play Area
 - Playing Field/Unequipped Play Areas
 - OTHERS**
 - Amenity
 - Graveyards & Cemeteries
 - Allotments
 - Natural Greenspace

This map is reproduced from Ordnance Survey material with the permission of Ordnance Survey on behalf of the Controller of Her Majesty's Stationery Office. (Crown Copyright). Unauthorised reproduction infringes Crown Copyright and may lead to prosecution or civil proceedings. Licence number 100029154. Flintshire County Council, 2006.

GWAENYSGOR

PLAYSPACE AND OUTDOOR SPORT AND RECREATION SPACE

1A. EQUIPPED PLAY SPACE

Llwyn Onn Equipped Play Area	1,138
SUB-TOTAL	1,138 m²

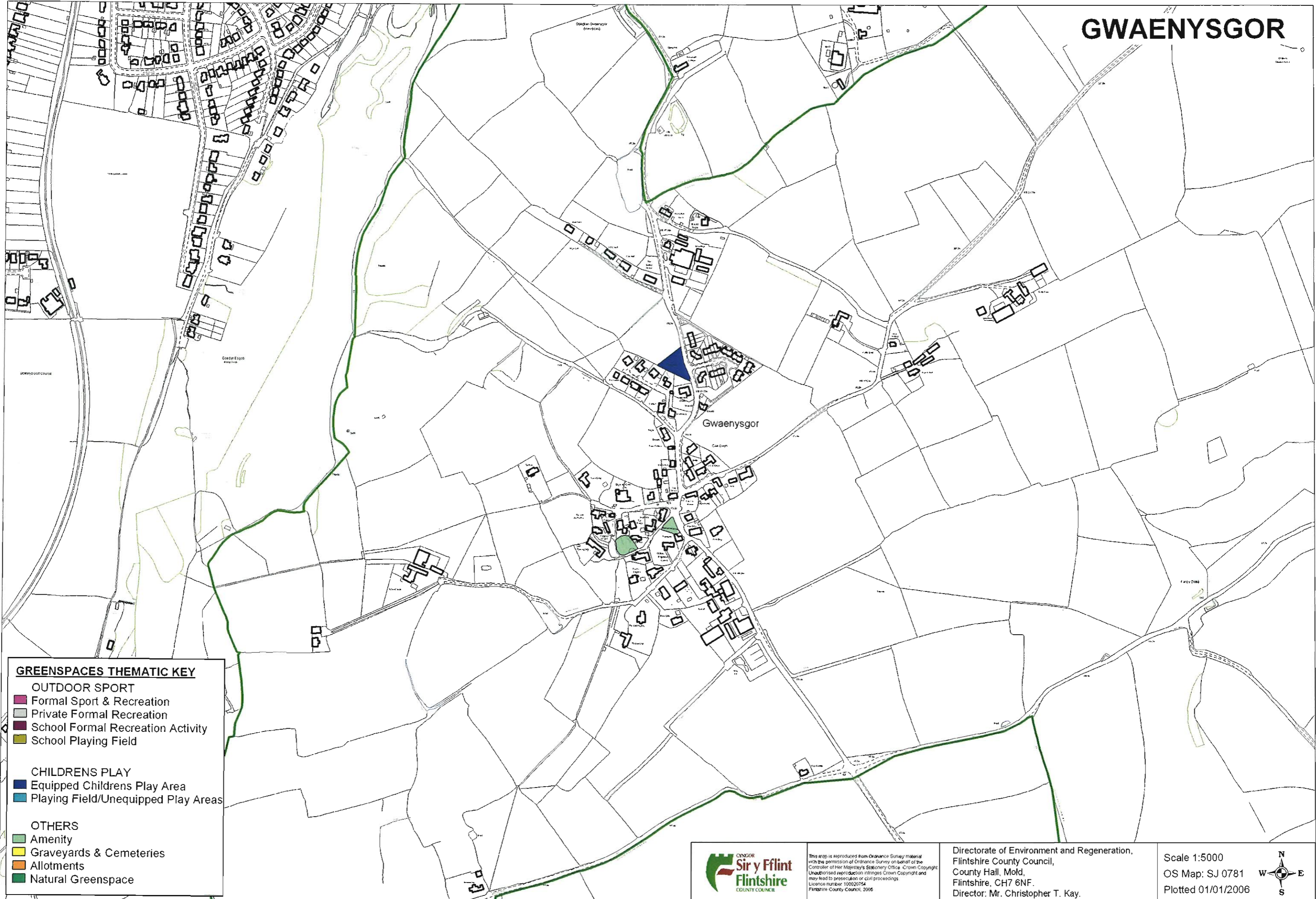
1B. OTHER OPENSOURCE PROVISION

Amenity Greenspaces (2)	1,094
SUB-TOTAL	1,094 m²

2. OVERALL SETTLEMENT ASSESSMENT

POPULATION (2001 CENSUS)	OUTDOOR YOUTH AND ADULT SPACE (ha)		CHILDRENS PLAYSPACE (ha)				OTHER SPACES (ha)
	Minimum Required	Provided (2005)	Minimum Required		Provided (2005)		Provided (2005)
			Equipped	Freespace	Equipped	Freespace	
205 People	0.33	0.0	0.04	0.12	0.11	0.0	0.1

GWAENYSGOR



GREENSPACES THEMATIC KEY

- OUTDOOR SPORT**
- Formal Sport & Recreation
- Private Formal Recreation
- School Formal Recreation Activity
- School Playing Field

- CHILDRENS PLAY**
- Equipped Childrens Play Area
- Playing Field/Unequipped Play Areas

- OTHERS**
- Amenity
- Graveyards & Cemeteries
- Allotments
- Natural Greenspace



This map is reproduced from Ordnance Survey material with the permission of Ordnance Survey on behalf of the Controller of Her Majesty's Stationery Office. Crown Copyright. Unauthorised reproduction infringes Crown Copyright and may lead to prosecution or civil proceedings. License number: 100020754. Flintshire County Council, 2006.

Directorate of Environment and Regeneration,
 Flintshire County Council,
 County Hall, Mold,
 Flintshire, CH7 6NF.
 Director: Mr. Christopher T. Kay.

Scale 1:5000
 OS Map: SJ 0781
 Plotted 01/01/2006



GWERNAFFIELD Y WAUN PLAYSPACE AND OUTDOOR SPORT AND RECREATION SPACE

2. OVERALL SETTLEMENT ASSESSMENT

POPULATION (2001 CENSUS)	OUTDOOR YOUTH AND ADULT SPACE (ha)		CHILDRENS PLAYSPACE (ha)				OTHER SPACES (ha)
	Minimum Required	Provided (2005)	Minimum Required		Provided (2005)		Provided (2005)
			Equipped	Freespace	Equipped	Freespace	
1053 People	1.68	0.0	0.21	0.63	0.32	0.0	3.0

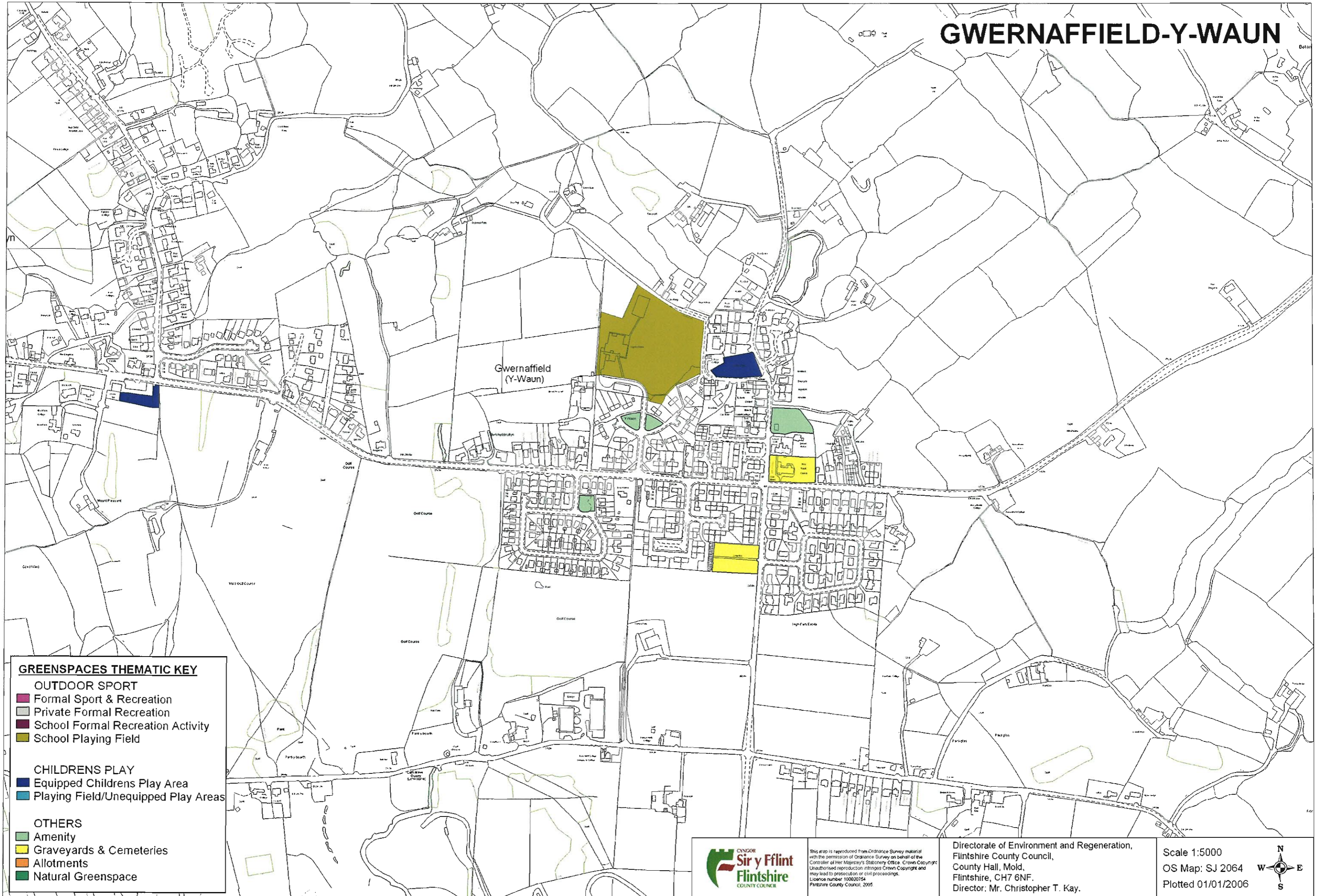
1A. EQUIPPED PLAY SPACE

War Memorial Equipped Play Area	1,160
Church Lane Equipped Play Area	2,025
SUB-TOTAL	3,185 m²

1B. OTHER OPENSOURCE PROVISION

Tanrallt Roadside Verge and Green	1,883
Ysgol Y Waun School Playing Field (No Public Access)	18,967
Site opposite the Miners Arms Amenity Green	2,147
The Links Amenity Green	581
Y Waun Amenity Green	962
Gwernaffield Church Graveyard	2,844
Gwernaffield Cemetary	2,975
SUB-TOTAL	30,359 m²

GWERNAFFIELD-Y-WAUN



GREENSPACES THEMATIC KEY

OUTDOOR SPORT

- Formal Sport & Recreation
- Private Formal Recreation
- School Formal Recreation Activity
- School Playing Field

CHILDRENS PLAY

- Equipped Childrens Play Area
- Playing Field/Unequipped Play Areas

OTHERS

- Amenity
- Graveyards & Cemeteries
- Allotments
- Natural Greenspace



This map is reproduced from Ordnance Survey material with the permission of Ordnance Survey on behalf of the Controller of Her Majesty's Stationery Office. Crown Copyright. Unauthorised reproduction infringes Crown Copyright and may lead to prosecution or civil proceedings. Licence number 100020754. Flintshire County Council, 2005.

Directorate of Environment and Regeneration,
Flintshire County Council,
County Hall, Mold,
Flintshire, CH7 6NF.
Director: Mr. Christopher T. Kay.

Scale 1:5000

OS Map: SJ 2064

Plotted 01/01/2006



GWERNYMYNYDD PLAYSPACE AND OUTDOOR SPORT AND RECREATION SPACE

2. OVERALL SETTLEMENT ASSESSMENT

POPULATION (2001 CENSUS)	OUTDOOR YOUTH AND ADULT SPACE (ha)		CHILDRENS PLAYSPACE (ha)				OTHER SPACES (ha)
	Minimum Required	Provided (2005)	Minimum Required		Provided (2005)		Provided (2005)
			Equipped	Freespace	Equipped	Freespace	
1057 People	1.7	2.1	0.21	0.63	0.14	0.87	0.04

1A. EQUIPPED PLAY SPACE

Llys Enfys Equipped Play Area	516
Heol Y Wern Equipped Play Area	914
SUB-TOTAL	1,430 m²

1B. CHILDRENS FREESPACE

Old County School Playing Field	8,655
SUB-TOTAL	8,655 m²

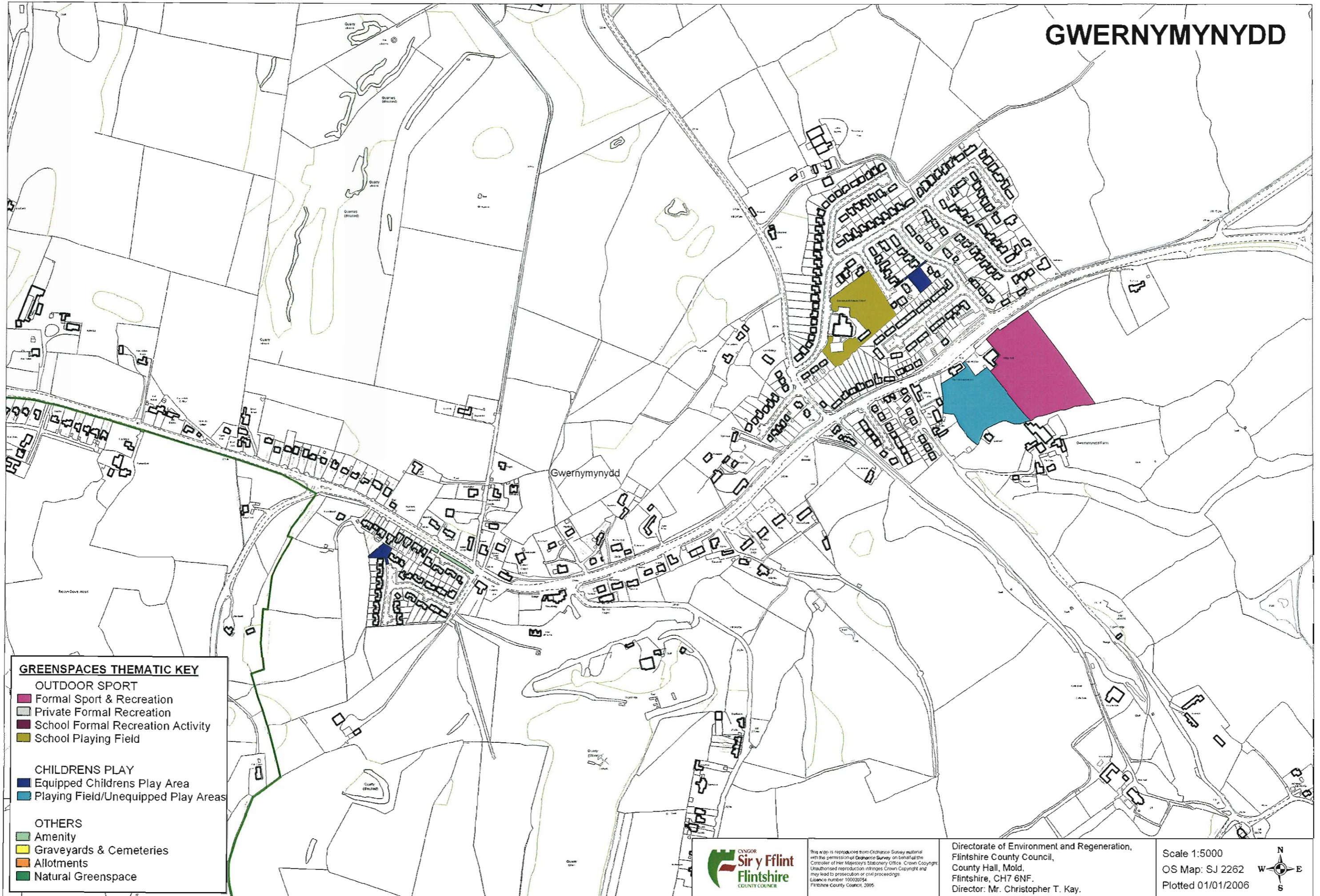
1C. OUTDOOR SPORT AND RECREATION SPACE

Old County Primary SPF - Football Pitch	14,599
Gwernymynydd Primary School Playing Field (Public Access)	6,415
SUB-TOTAL	21,014 m²

1D. OTHER OPENSOURCE PROVISION

Llys Enfys Amenity Greenspace	352
SUB-TOTAL	352 m²

GWERNYMYNYDD



GREENSPACES THEMATIC KEY

OUTDOOR SPORT

- Formal Sport & Recreation
- Private Formal Recreation
- School Formal Recreation Activity
- School Playing Field

CHILDRENS PLAY

- Equipped Childrens Play Area
- Playing Field/Unequipped Play Areas

OTHERS

- Amenity
- Graveyards & Cemeteries
- Allotments
- Natural Greenspace



This map is reproduced from Ordnance Survey material with the permission of Ordnance Survey on behalf of the Controller of Her Majesty's Stationery Office. Crown Copyright and may lead to prosecution or civil proceedings. Licence number: 100020154. Flintshire County Council, 2006.

Directorate of Environment and Regeneration,
Flintshire County Council,
County Hall, Mold,
Flintshire, CH7 6NF.
Director: Mr. Christopher T. Kay.

Scale 1:5000

OS Map: SJ 2262

Plotted 01/01/2006



GWESPYR

PLAYSPACE AND OUTDOOR SPORT AND RECREATION SPACE

1A. EQUIPPED PLAY SPACE

War Memorial Equipped Play Area	1,160
SUB-TOTAL	1,160 m²

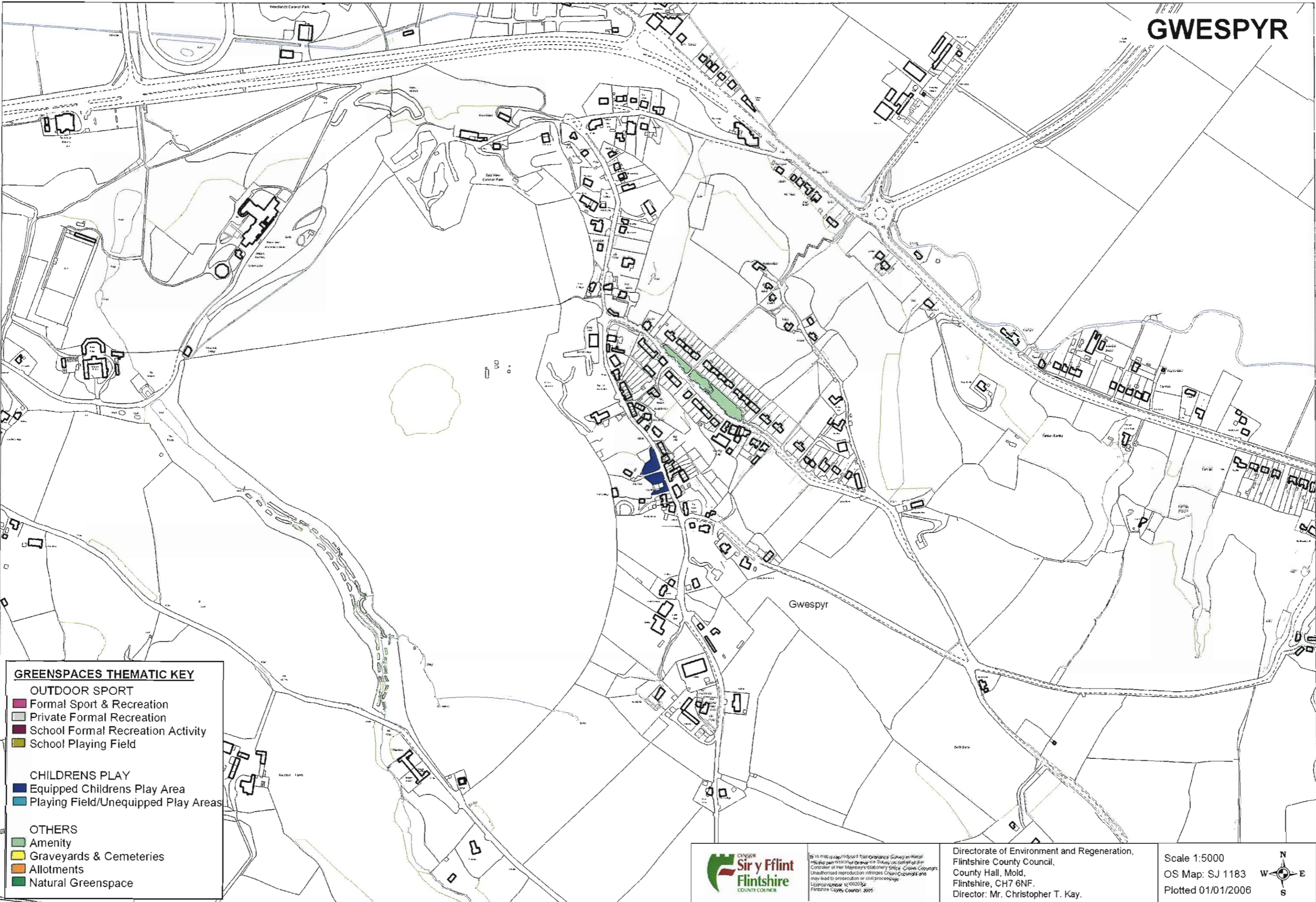
1D. OTHER OPENSOURCE PROVISION

Tanrallt Roadside Roadside Verge and Green	1,883
SUB-TOTAL	1,883 m²

2. OVERALL SETTLEMENT ASSESSMENT

POPULATION (2001 CENSUS)	OUTDOOR YOUTH AND ADULT SPACE (ha)		CHILDRENS PLAYSPACE (ha)				OTHER SPACES (ha)
	Minimum Required	Provided (2005)	Minimum Required		Provided (2005)		Provided (2005)
			Equipped	Freespace	Equipped	Freespace	
783 People	1.25	0.0	0.16	0.47	0.12	0.0	0.19

GWESPYR



GREENSPACES THEMATIC KEY

OUTDOOR SPORT

- Formal Sport & Recreation
- Private Formal Recreation
- School Formal Recreation Activity
- School Playing Field

CHILDRENS PLAY

- Equipped Childrens Play Area
- Playing Field/Unequipped Play Areas

OTHERS

- Amenity
- Graveyards & Cemeteries
- Allotments
- Natural Greenspace



This map is reproduced from Ordnance Survey material by the permission of Ordnance Survey on behalf of the Controller of Her Majesty's Stationery Office. Crown Copyright. Unauthorised reproduction infringes Crown Copyright and may lead to prosecution or civil proceedings. Licence number 10002054. Flintshire County Council, 2005.

Directorate of Environment and Regeneration,
 Flintshire County Council,
 County Hall, Mold,
 Flintshire, CH7 6NF.
 Director: Mr. Christopher T. Kay.

Scale 1:5000
 OS Map: SJ 1183
 Plotted 01/01/2006

HALKYN

PLAYSPACE AND OUTDOOR SPORT AND RECREATION SPACE

1A. EQUIPPED PLAY SPACE

Halkyn Equipped Play Area	4,182
SUB-TOTAL	4,182 m²

1D. OTHER OPENSOURCE PROVISION

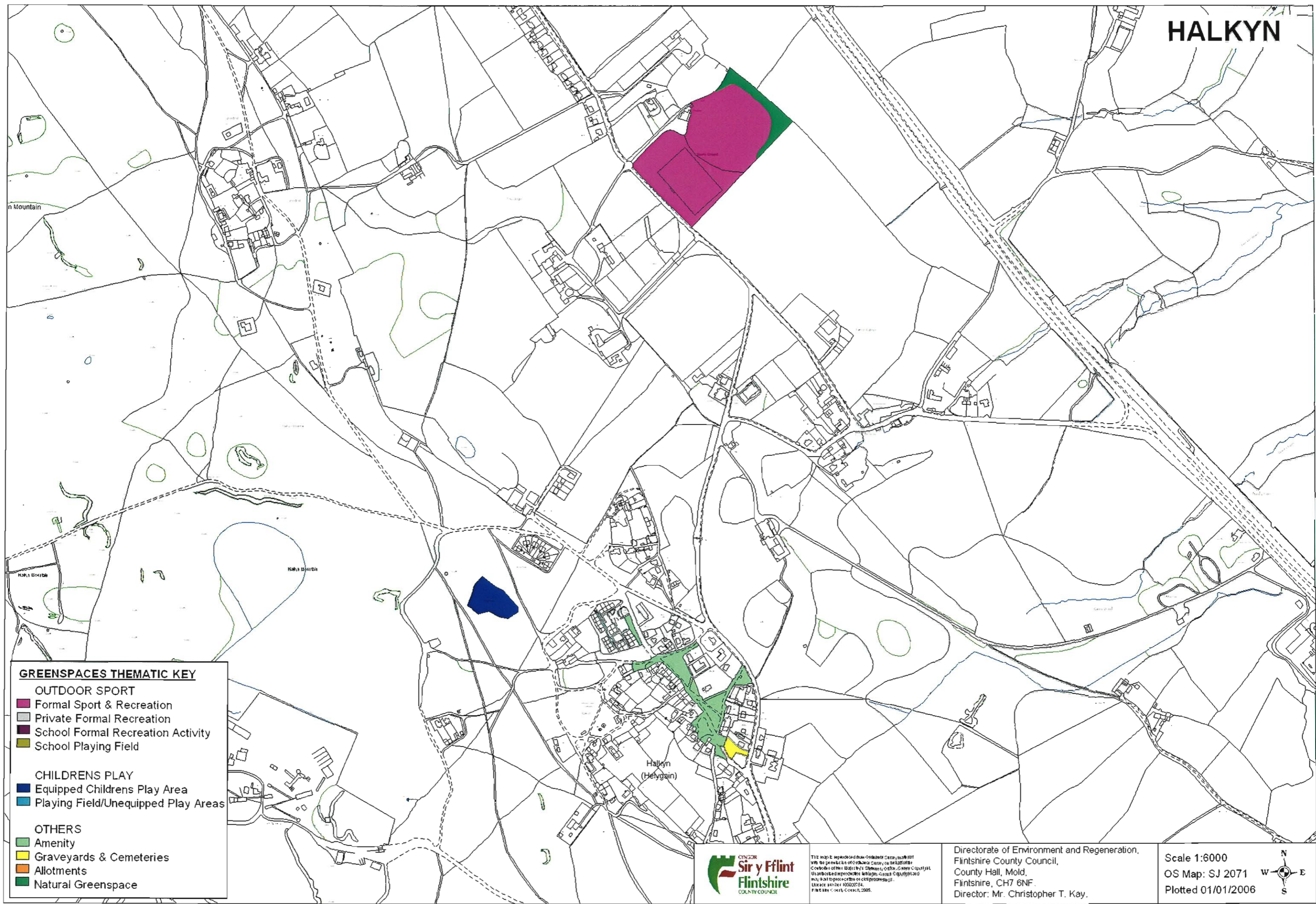
Halkyn Village Amenity Greenspaces	9,928
Halkyn Cemetary	823
SUB-TOTAL	10,751 m²

2. OVERALL SETTLEMENT ASSESSMENT

POPULATION (2001 CENSUS)	OUTDOOR YOUTH AND ADULT SPACE (ha)		CHILDRENS PLAYSPACE (ha)				OTHER SPACES (ha)
	Minimum Required	Provided (2005)	Minimum Required		Provided (2005)		Provided (2005)
			Equipped	Freespace	Equipped	Freespace	
567 People	0.9	0.0	0.11	0.34	0.42	0.0	1.1

Note: The Halkyn Football & Cricket Club Sports Pitch is situated to the North of Halkyn but is assessed within the Pentre Halkyn summary.

HALKYN



GREENSPACES THEMATIC KEY

OUTDOOR SPORT

- Formal Sport & Recreation
- Private Formal Recreation
- School Formal Recreation Activity
- School Playing Field

CHILDRENS PLAY

- Equipped Childrens Play Area
- Playing Field/Unequipped Play Areas

OTHERS

- Amenity
- Graveyards & Cemeteries
- Allotments
- Natural Greenspace



THIS MAP IS REPRODUCED FROM ORIGINALLY CROWN COPYRIGHT AND IS THE PROPERTY OF FLINTSHIRE COUNTY COUNCIL. IT IS MADE AVAILABLE TO THE PUBLIC BY THE FLINTSHIRE COUNTY COUNCIL. IT IS NOT TO BE REPRODUCED OR TRANSMITTED IN ANY FORM OR BY ANY MEANS, ELECTRONIC OR MECHANICAL, INCLUDING PHOTOCOPYING, RECORDING, OR BY ANY INFORMATION STORAGE AND RETRIEVAL SYSTEM. WITHOUT THE WRITTEN PERMISSION OF FLINTSHIRE COUNTY COUNCIL. FLINTSHIRE COUNTY COUNCIL, 2005.

Directorate of Environment and Regeneration,
 Flintshire County Council,
 County Hall, Mold,
 Flintshire, CH7 6NF.
 Director: Mr. Christopher T. Kay.

Scale 1:6000
 OS Map: SJ 2071
 Plotted 01/01/2006

HIGHER KINNERTON PLAYSPACE AND OUTDOOR SPORT AND RECREATION SPACE

2. OVERALL SETTLEMENT ASSESSMENT

POPULATION (2001 CENSUS)	OUTDOOR YOUTH AND ADULT SPACE (ha)		CHILDRENS PLAYSPACE (ha)				OTHER SPACES (ha)
	Minimum Required	Provided (2005)	Minimum Required		Provided (2005)		Provided (2005)
			Equipped	Freespace	Equipped	Freespace	
1,634 People	2.6	0.53	0.33	1.0	0.17	0.58	0.9

1A. EQUIPPED PLAY SPACE

Greenfield Equipped Play Area	773
Park Avenue Equipped Play Area	921
SUB-TOTAL	1,694 m²

1B. CHILDRENS FREESPACE

Park Avenue Playing Field	5,778
SUB-TOTAL	5,778 m²

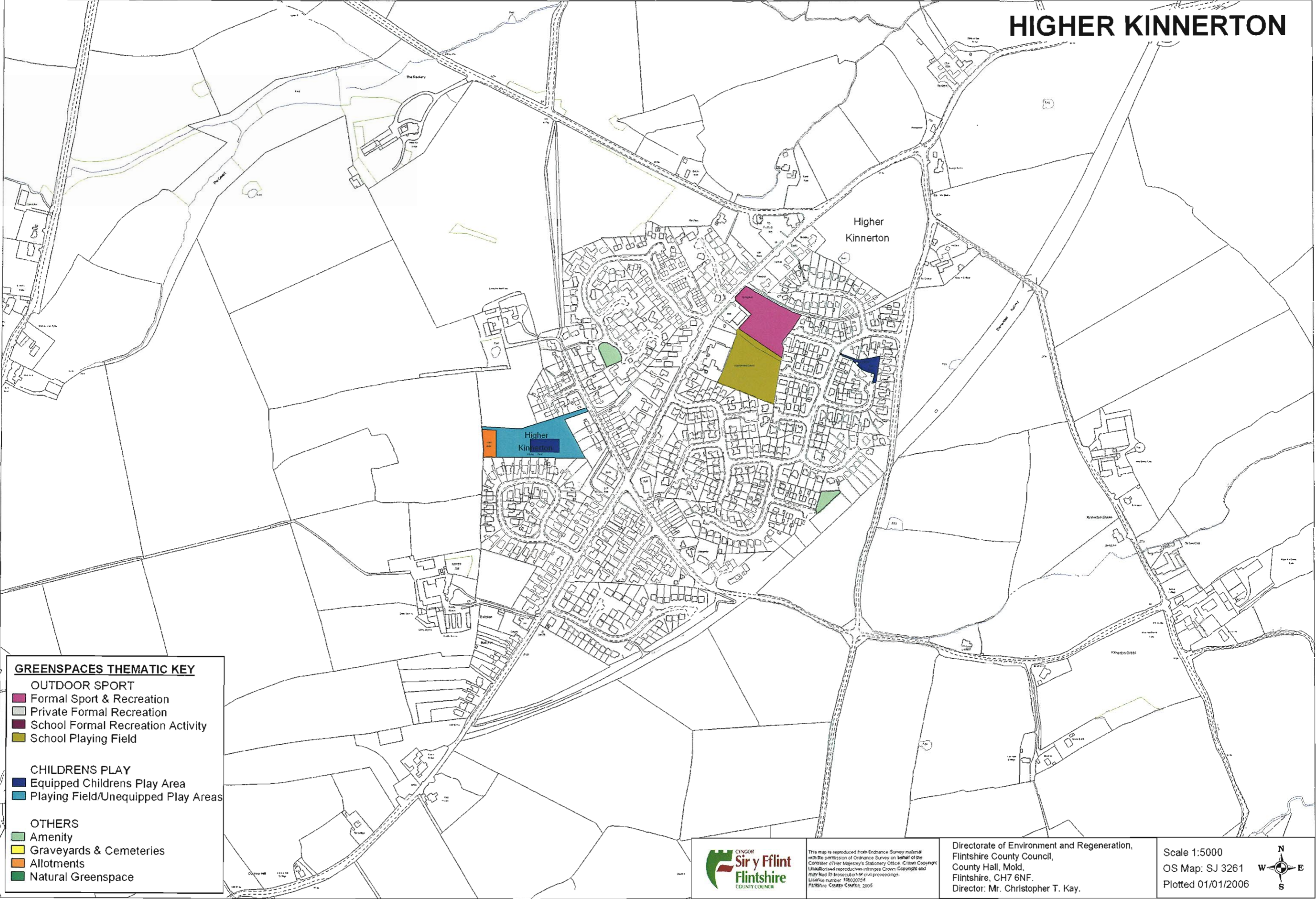
1C. OUTDOOR SPORT AND RECREATION SPACE

Main Road Football Ground	5,341
SUB-TOTAL	5,341 m²

1D. OTHER OPENSOURCE PROVISION

Ysgol Dderwyn Playing Field (No Public Access)	6,675
Kinnerton Heights Amenity Green	628
Park Avenue Allotment Gardens	848
The Chase Amenity Green	854
SUB-TOTAL	9,005 m²

HIGHER KINNERTON



GREENSPACES THEMATIC KEY

- OUTDOOR SPORT**
- Formal Sport & Recreation
- Private Formal Recreation
- School Formal Recreation Activity
- School Playing Field

- CHILDRENS PLAY**
- Equipped Childrens Play Area
- Playing Field/Unequipped Play Areas

- OTHERS**
- Amenity
- Graveyards & Cemeteries
- Allotments
- Natural Greenspace



This map is reproduced from Ordnance Survey material with the permission of Ordnance Survey on behalf of the Controller of Her Majesty's Stationery Office. Crown Copyright. Unauthorised reproduction infringes Crown Copyright and may lead to prosecution or civil proceedings. Licence number 100020754. Flintshire County Council, 2005.

Directorate of Environment and Regeneration,
 Flintshire County Council,
 County Hall, Mold,
 Flintshire, CH7 6NF.
 Director: Mr. Christopher T. Kay.

Scale 1:5000
 OS Map: SJ 3261
 Plotted 01/01/2006



HOLYWELL

PLAYSPACE AND OUTDOOR SPORT AND RECREATION SPACE

1A. EQUIPPED PLAY SPACE

Bryn Mawr Equipped Play Area & Green	1,791
Fron Park Equipped Play Area	2,470
Holway Equipped Play Area	4,702
Pen Rhyn Equipped Play Area	1,081
Pen Y Maes Equipped Play Area	1,131
Pen Y Maes Gardens Equipped Play Area	411
Pistyll Estate Equipped Play Area	2,196
Strand Park Equipped Play Area	1,088
Strand Walk Equipped Play Area	2,524
SUB-TOTAL	17,394 m²

1B. CHILDRENS FREESPACE

Pen Rhyn Playing Field	16,371
Holway Playing Field	4,392
Nant y Coed Playing Field	7,176
SUB-TOTAL	27,939 m²

1C. OUTDOOR SPORT AND RECREATION SPACE

Fron Park Bowling Greens (2)	2,920
Fron Park Tennis Court (2)	1,381
Holywell Town FC Ground	20,108
Holywell Leisure Centre Multi Use Games Area	675
Holywell High School Tennis Courts (Public Access)	2,814
Holywell High School All Weather Pitch (Public Access)	6,875
Holywell High School Playing Fields (Public Access)	85,437
SUB-TOTAL	120,210 m²

1D. OTHER OPENSOURCE PROVISION

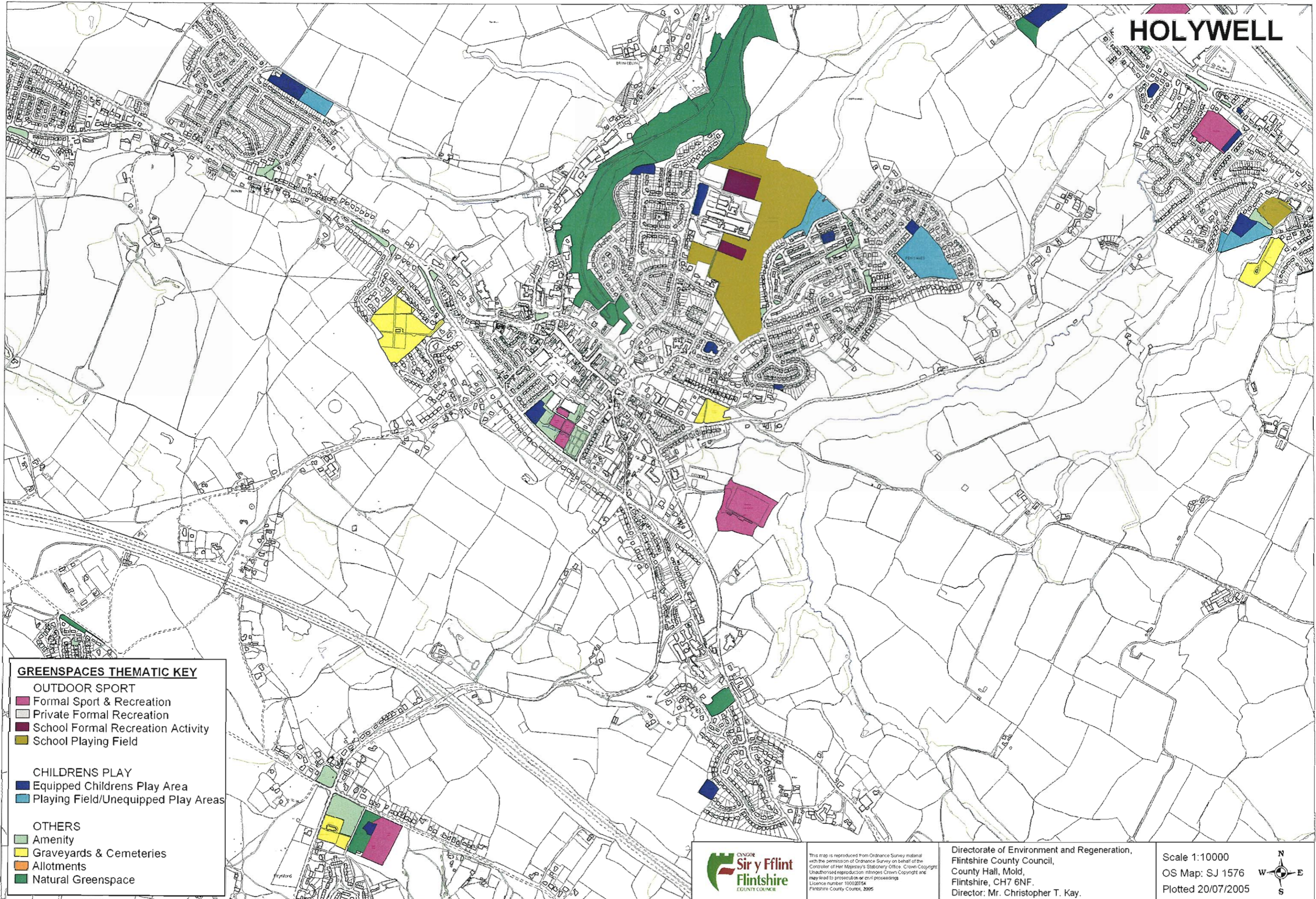
Bryn Dyffryn Greenway	2,186
Fron Park Ornamental Gardens	4,818
Pen Y Maes Miscellaneous Amenity Greenspaces	3,717
Whitford Street/Fron Park Road Amenity Green	6,363
Nant y Coed Amenity Greenspace	208
New Road Amenity Greenspace	619
Fron Park Road Amenity Greenspace	443
Holway Road Highway Verges	3,278
Abbots Walk Amenity Greenspace	556
Greenfield Valley Heritage Park (Natural Greenspace)	185,789
Halkyn Road Amenity Greenspace	4,306
Holywell Chapel Cemetery	22,594
St Peter's Cemetery	5,203
SUB-TOTAL	240,080 m²

FLINTSHIRE OPEN SPACE SURVEY (2005)

2. OVERALL SETTLEMENT ASSESSMENT

POPULATION (2001 CENSUS)	OUTDOOR YOUTH AND ADULT SPACE (ha)		CHILDRENS PLAYSPACE (ha)				OTHER SPACES (ha)
	Minimum Required	Provided (2005)	Minimum Required		Provided (2005)		Provided (2005)
			Equipped	Freespace	Equipped	Freespace	
5,974 People	9.6	12.0	1.2	3.6	1.7	2.8	24.0

HOLYWELL



- GREENSPACES THEMATIC KEY**
- OUTDOOR SPORT**
- Formal Sport & Recreation
 - Private Formal Recreation
 - School Formal Recreation Activity
 - School Playing Field
- CHILDRENS PLAY**
- Equipped Childrens Play Area
 - Playing Field/Unequipped Play Areas
- OTHERS**
- Amenity
 - Graveyards & Cemeteries
 - Allotments
 - Natural Greenspace



This map is reproduced from Ordnance Survey material with the permission of Ordnance Survey on behalf of the Controller of Her Majesty's Stationery Office. Crown Copyright. Unauthorised reproduction in any form may lead to prosecution or civil proceedings. Licence number 100020154. Flintshire County Council, 2005

Directorate of Environment and Regeneration,
Flintshire County Council,
County Hall, Mold,
Flintshire, CH7 6NF.
Director: Mr. Christopher T. Kay.

Scale 1:10000
OS Map: SJ 1576
Plotted 20/07/2005



HOPE, CAERGWRLE, ABBERMORDDU, & CEFN Y BEDD PLAYSPACE AND OUTDOOR SPORT AND RECREATION SPACE

1A. EQUIPPED PLAY SPACE

Crossways Equipped Play Area	2,454
High Street Equipped Play Area	1,512
Porch Lane Equipped Play Area	3,275
Sarn Lane Equipped Play Area	5,452
The Willows Equipped Play Area	3,538
Wyndham Avenue Equipped Play Area & Greenway	1,351
SUB-TOTAL	17,582 m²

1B. CHILDRENS FREESPACE

The Willows Recreation Ground	25,594
Queensway Childrens Freespace	3,587
SUB-TOTAL	29,181 m²

1C. OUTDOOR SPORT AND RECREATION SPACE

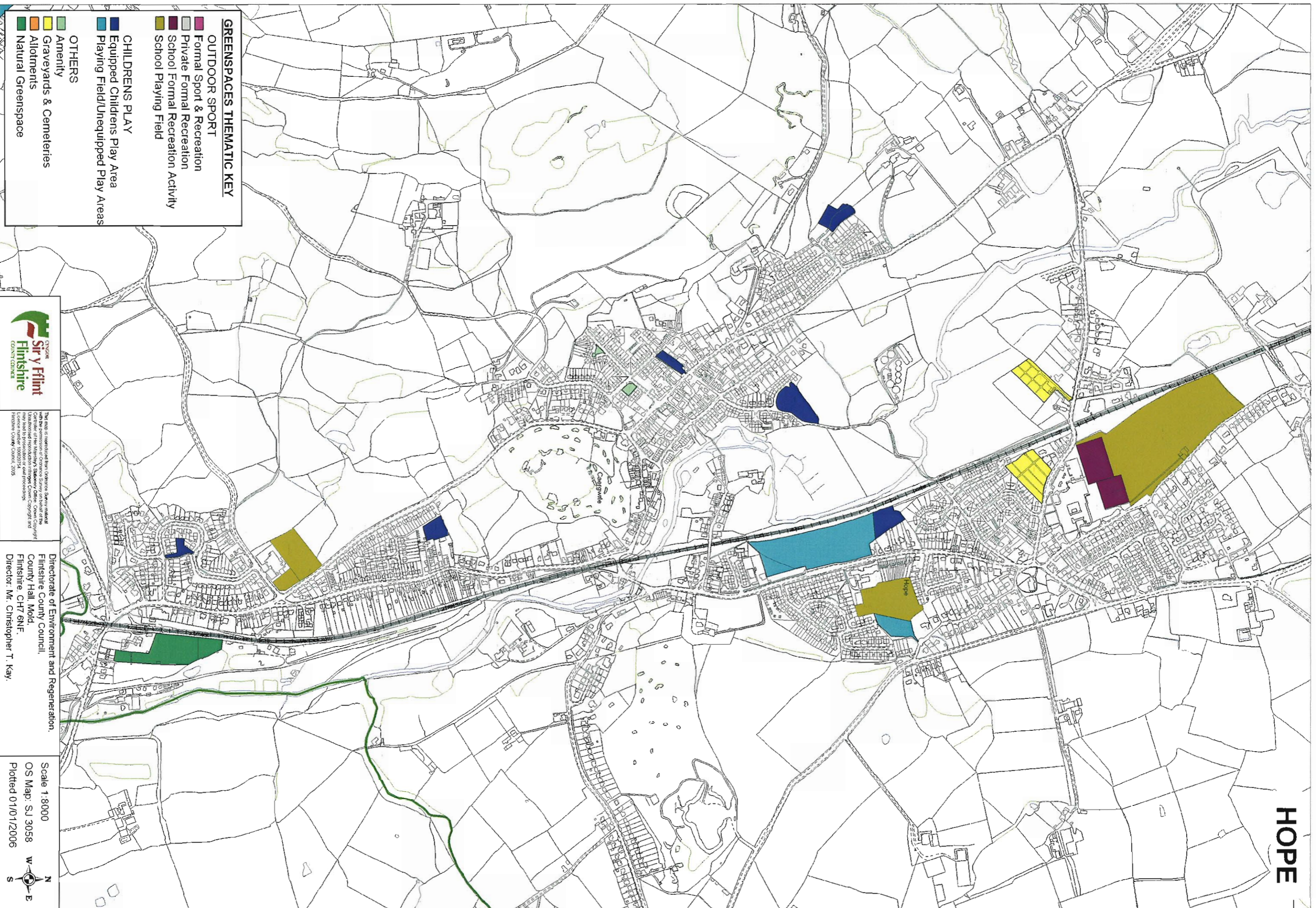
Castell Alun High School Tennis Courts (Public Access)	4,339
Castell Alun High School All Weather Football Pitch (Public Access)	6,810
Castell Alun High School Playing Field (Public Access)	75,324
SUB-TOTAL	86,473 m²

1D. OTHER OPENSOURCE PROVISION

Cefn Y Bedd Former Playing Field	12,611
Abermorddu CP School Playing Field (No Public Access)	9,858
Bryn Yorlin Amenity Greenspaces	949
Hope Cemetery	7,393
Fagl Lane Cemetary	6,162
Ysgol Estyn School Playing Field (No Public Access)	11,699
SUB-TOTAL	48,672

2. OVERALL SETTLEMENT ASSESSMENT

POPULATION (2001 CENSUS)	OUTDOOR YOUTH AND ADULT SPACE (ha)		CHILDRENS PLAYSPACE (ha)				OTHER SPACES (ha)
	Minimum Required	Provided (2005)	Minimum Required		Provided (2005)		Provided (2005)
			Equipped	Freespace	Equipped	Freespace	
4,674 People	7.5	8.6	0.93	2.8	1.8	2.9	4.9



GREENSPACES THEMATIC KEY

- OUTDOOR SPORT**
 - Formal Sport & Recreation
 - Private Formal Recreation
 - School Formal Recreation Activity
 - School Playing Field
- CHILDRENS PLAY**
 - Equipped Childrens Play Area
 - Playing Field/Unequipped Play Areas
- OTHERS**
 - Amenity
 - Graveyards & Cemeteries
 - Allotments
 - Natural Greenspace



The map is reproduced from Ordnance Survey material
Copyright of the Mapping, Statistics, Census, County Geograph
Information and Information Services Division, Ordnance Survey
and is reproduced in full or in part by permission of
Flintshire County Council, 2005.

Directorate of Environment and Regeneration,
Flintshire County Council,
County Hall, Mold,
Flintshire CH7 6NF.
Director: Mr. Christopher T. Kay.

Scale 1:8000
OS Map: SJ 3058
Plotted 01/01/2006



LEESWOOD

PLAYSPACE AND OUTDOOR SPORT AND RECREATION SPACE

1D. OTHER OPENSOURCE PROVISION

Ysgol Derwenfa Playing Field (No Public Access)	12,514
Maes Y Meillion Amenity Green	2,189
Llys Ann Amenity Green	1,344
Sycamore Drive Amenity Green	1,404
Oak Drive Amenity Green	577
Holly Drive Amenity Green	780
Rear of Maes Y Meillion Amenity Green	1,914
Queen Street Amenity Green	354
SUB-TOTAL	21,076 m²

1A. EQUIPPED PLAY SPACE

Pheonix Park Equipped Play Area	2,845
Ffordd Siarl Equipped Play Area	2,190
SUB-TOTAL	5,035 m²

1B. CHILDRENS FREESPACE

Pheonix Park Playing Field	12,481
Ffordd Siarl Playing Field	11,440
SUB-TOTAL	23,921 m²

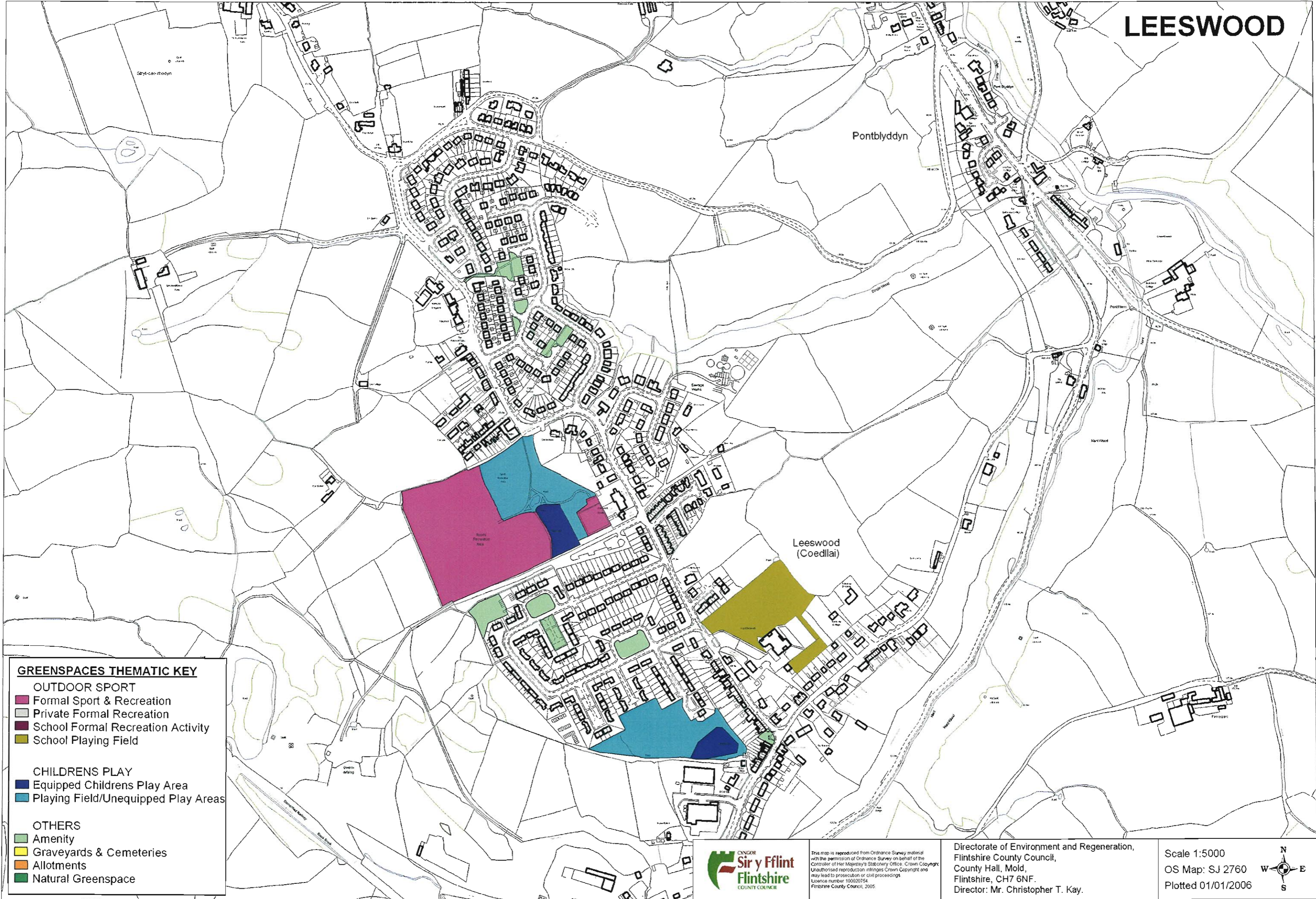
1C. OUTDOOR SPORT AND RECREATION SPACE

Pheonix Park Bowling Green	1,792
Pheonix Park Football Pitches (3)	28,381
SUB-TOTAL	30,173 m²

2. OVERALL SETTLEMENT ASSESSMENT

POPULATION (2001 CENSUS)	OUTDOOR YOUTH AND ADULT SPACE (ha)		CHILDRENS PLAYSPACE (ha)				OTHER SPACES (ha)
	Minimum Required	Provided (2005)	Minimum Required		Provided (2005)		Provided (2005)
			Equipped	Freespace	Equipped	Freespace	
1,464 People	2.3	3.0	0.29	0.88	0.5	2.4	2.1

LEESWOOD



GREENSPACES THEMATIC KEY

OUTDOOR SPORT

- Formal Sport & Recreation
- Private Formal Recreation
- School Formal Recreation Activity
- School Playing Field

CHILDRENS PLAY

- Equipped Childrens Play Area
- Playing Field/Unequipped Play Areas

OTHERS

- Amenity
- Graveyards & Cemeteries
- Allotments
- Natural Greenspace



This map is reproduced from Ordnance Survey material with the permission of Ordnance Survey on behalf of the Controller of Her Majesty's Stationery Office. Crown Copyright. Unauthorised reproduction infringes Crown Copyright and may lead to prosecution or civil proceedings. Licence number 100020754. Flintshire County Council, 2005.

Directorate of Environment and Regeneration,
 Flintshire County Council,
 County Hall, Mold,
 Flintshire, CH7 6NF.
 Director: Mr. Christopher T. Kay.

Scale 1:5000
 OS Map: SJ 2760
 Plotted 01/01/2006



LIXWM

PLAYSPACE AND OUTDOOR SPORT AND RECREATION SPACE

1A. EQUIPPED PLAY SPACE

Ffordd Gledlom Equipped Play Area	1,745
SUB-TOTAL	1,745 m²

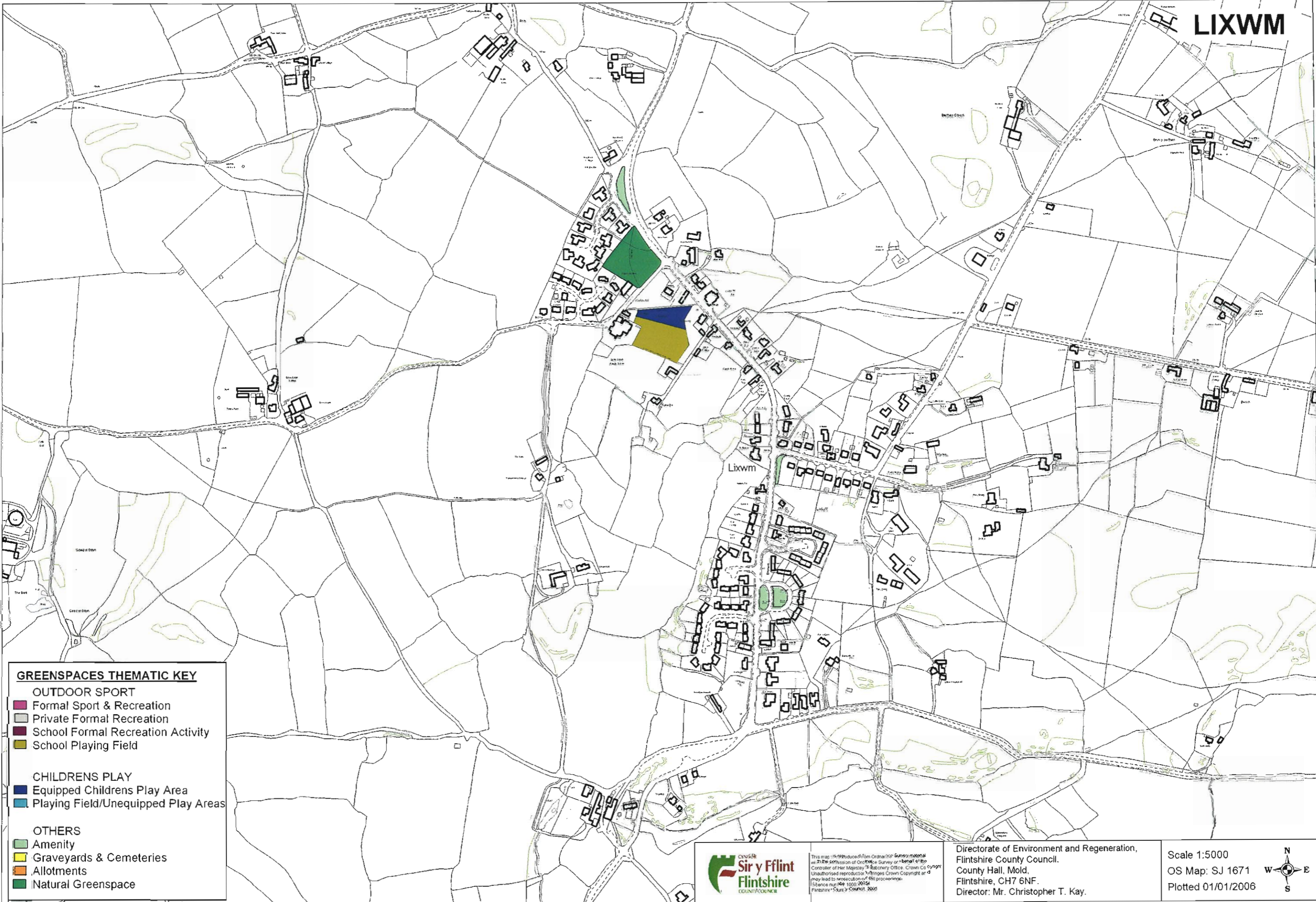
1B. OTHER OPENSOURCE PROVISION

Lixwm County Primary School Field (No Public Access)	3,765
Ffordd Gledlom Natural Greenspace	4,468
The Green Amenity Greenspace	675
Fford Walwen Amenity Greenspace	273
Bronant Amenity Greenspaces	1,051
SUB-TOTAL	10,232 m²

2. OVERALL SETTLEMENT ASSESSMENT

POPULATION (2001 CENSUS)	OUTDOOR YOUTH AND ADULT SPACE (ha)		CHILDRENS PLAYSPACE (ha)				OTHER SPACES (ha)
	Minimum Required	Provided (2005)	Minimum Required		Provided (2005)		Provided (2005)
			Equipped	Freespace	Equipped	Freespace	
576 People	0.92	0.0	0.12	0.35	0.17	0.0	1.0

LIXWM



GREENSPACES THEMATIC KEY

OUTDOOR SPORT

- Formal Sport & Recreation
- Private Formal Recreation
- School Formal Recreation Activity
- School Playing Field

CHILDRENS PLAY

- Equipped Childrens Play Area
- Playing Field/Unequipped Play Areas

OTHERS

- Amenity
- Graveyards & Cemeteries
- Allotments
- Natural Greenspace

**Sir y Fflint
Flintshire
COUNTY COUNCIL**

This map is reproduced from Ordnance Survey material in the possession of Ordnance Survey or by the Controller of Her Majesty's Stationery Office. Crown Copyright. Unauthorised reproduction infringes Crown Copyright and may lead to prosecution or civil proceedings. Licence no. 1000/20154. Flintshire County Council, 2005.

Directorate of Environment and Regeneration,
Flintshire County Council,
County Hall, Mold,
Flintshire, CH7 6NF.
Director: Mr. Christopher T. Kay.

Scale 1:5000
OS Map: SJ 1671
Plotted 01/01/2006

LLANASA

PLAYSPACE AND OUTDOOR SPORT AND RECREATION SPACE

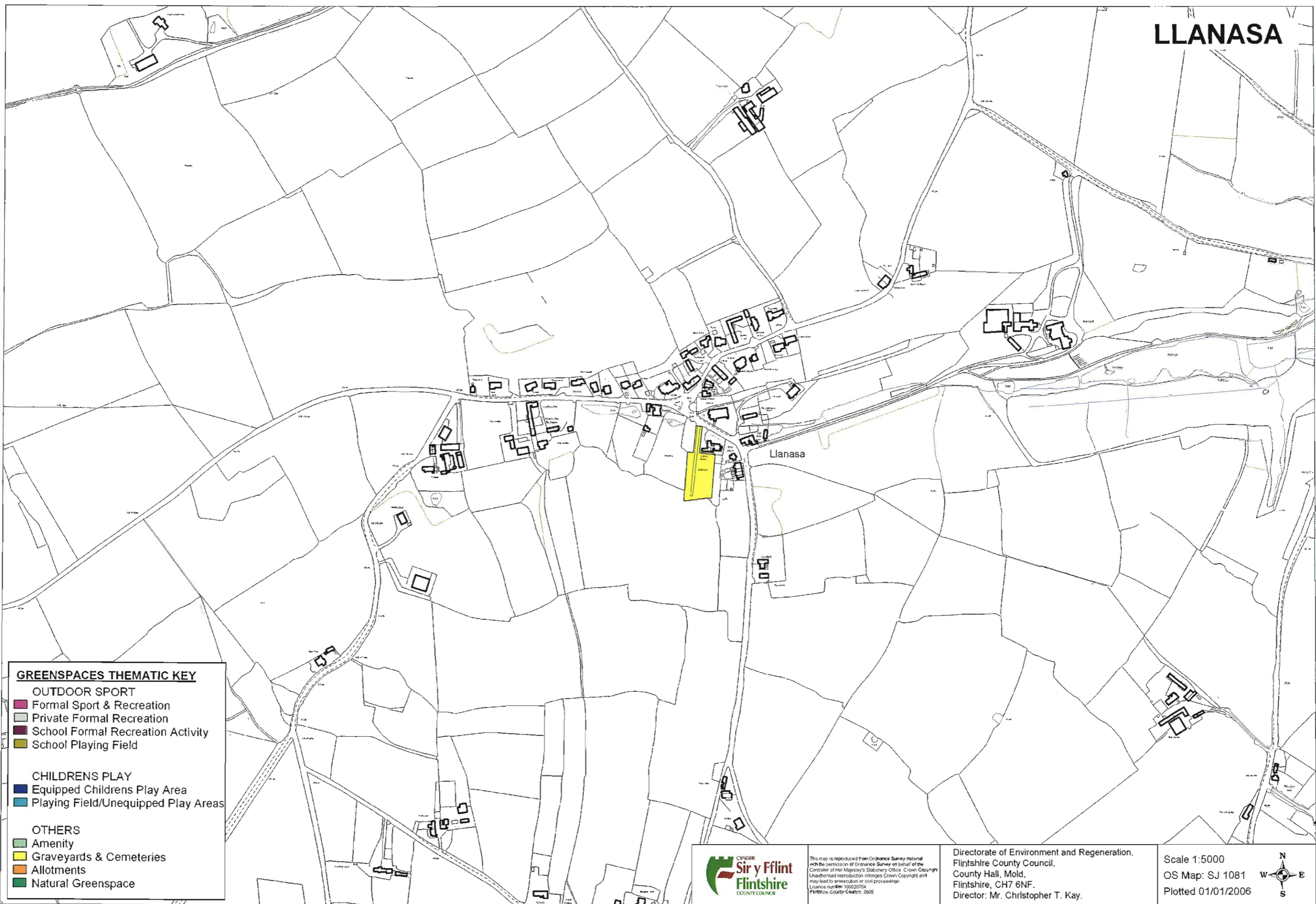
1A. OTHER OPENSOURCE PROVISION

Llanasa Cemetery	3,345
SUB-TOTAL	3,345 m²

2. OVERALL SETTLEMENT ASSESSMENT

POPULATION (2001 CENSUS)	OUTDOOR YOUTH AND ADULT SPACE (ha)		CHILDRENS PLAYSPACE (ha)				OTHER SPACES (ha)
	Minimum Required	Provided (2005)	Minimum Required		Provided (2005)		Provided (2005)
			Equipped	Freespace	Equipped	Freespace	
263 People	0.42	0.0	0.05	0.16	0.0	0.0	0.33

LLANASA



GREENSPACES THEMATIC KEY

OUTDOOR SPORT

- Formal Sport & Recreation
- Private Formal Recreation
- School Formal Recreation Activity
- School Playing Field

CHILDRENS PLAY

- Equipped Childrens Play Area
- Playing Field/Unequipped Play Areas

OTHERS

- Amenity
- Graveyards & Cemeteries
- Allotments
- Natural Greenspace



This map is reproduced from Ordnance Survey material with the permission of Ordnance Survey on behalf of the Controller of Her Majesty's Stationery Office. Crown Copyright and may lead to prosecution or civil proceedings. Licence number 100020754. Flintshire County Council, 2005.

Directorate of Environment and Regeneration,
Flintshire County Council,
County Hall, Mold,
Flintshire, CH7 6NF.
Director: Mr. Christopher T. Kay.

Scale 1:5000
OS Map: SJ 1081
Plotted 01/01/2006



LLANFYNYDD

PLAYSPACE AND OUTDOOR SPORT AND RECREATION SPACE

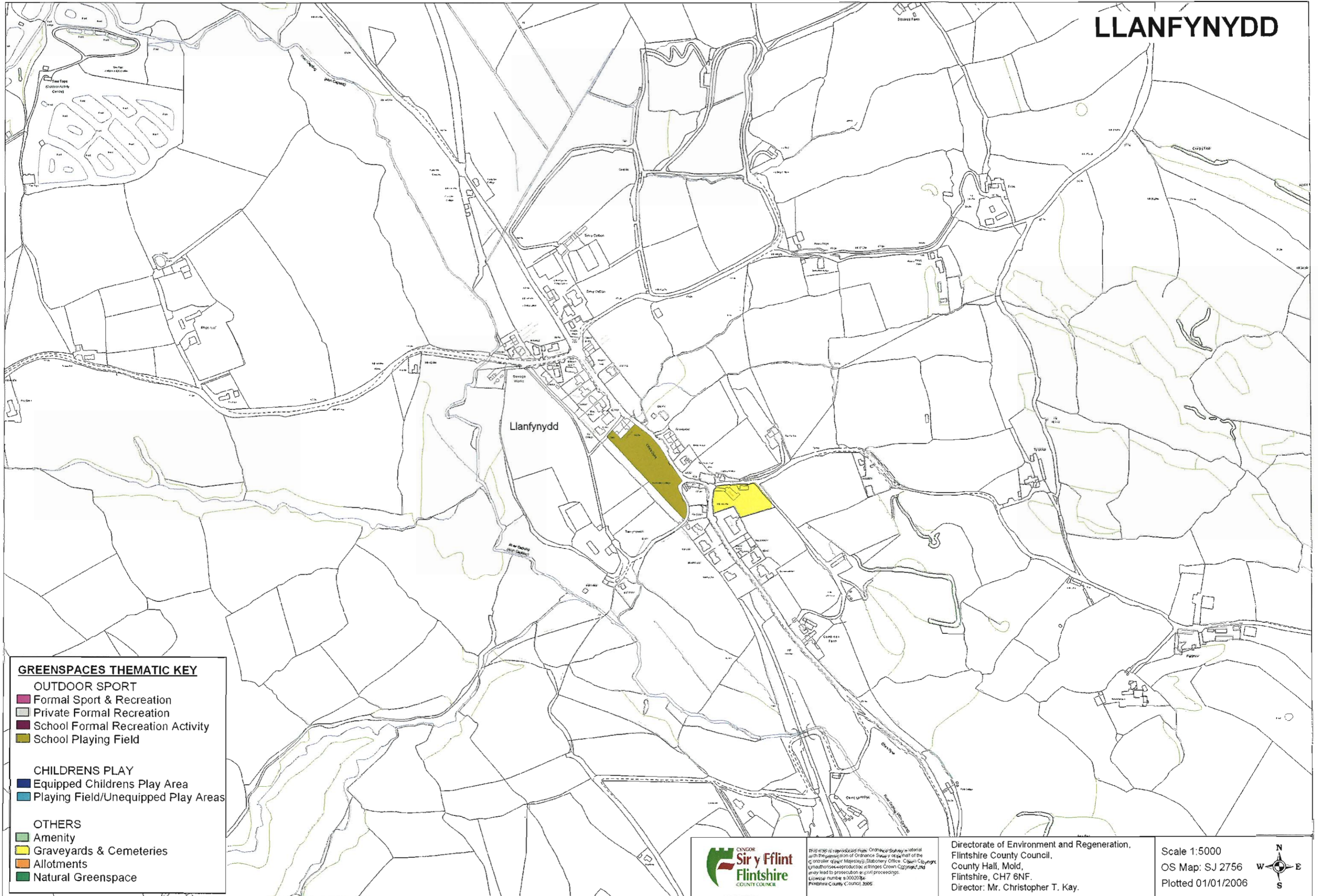
1A. OTHER OPENSOURCE PROVISION

Llanfynydd School Playing Field (Public Access)	6,204
Llanfynydd Graveyard	3,322
SUB-TOTAL	9,526 m²

2. OVERALL SETTLEMENT ASSESSMENT

POPULATION (2001 CENSUS)	OUTDOOR YOUTH AND ADULT SPACE (ha)		CHILDRENS PLAYSPACE (ha)				OTHER SPACES (ha)
	Minimum Required	Provided (2005)	Minimum Required		Provided (2005)		Provided (2005)
			Equipped	Freespace	Equipped	Freespace	
370 People	0.6	0.0	0.07	0.22	0.0	0.0	0.95

LLANFYNYDD



GREENSPACES THEMATIC KEY

OUTDOOR SPORT

- Formal Sport & Recreation
- Private Formal Recreation
- School Formal Recreation Activity
- School Playing Field

CHILDRENS PLAY

- Equipped Childrens Play Area
- Playing Field/Unequipped Play Areas

OTHERS

- Amenity
- Graveyards & Cemeteries
- Allotments
- Natural Greenspace



This map is reproduced from Ordnance Survey material with the permission of Ordnance Survey on behalf of the Controller of Her Majesty's Stationery Office. Crown Copyright. Unauthorised reproduction in any form or by any means may lead to prosecution or civil proceedings. Licence number 10002034. Flintshire County Council 2005.

Directorate of Environment and Regeneration,
 Flintshire County Council,
 County Hall, Mold,
 Flintshire, CH7 6NF.
 Director: Mr. Christopher T. Kay.

Scale 1:5000
 OS Map: SJ 2756
 Plotted 01/01/2006



MANCOT PLAYSPACE AND OUTDOOR SPORT AND RECREATION SPACE

2. OVERALL SETTLEMENT ASSESSMENT

POPULATION (2001 CENSUS)	OUTDOOR YOUTH AND ADULT SPACE (ha)		CHILDRENS PLAYSPACE (ha)				OTHER SPACES (ha)
			Minimum Required		Provided (2005)		
	Minimum Required	Provided (2005)	Equipped	Freespace	Equipped	Freespace	Provided (2005)
3,462 People	5.5	0.32	0.7	2.1	0.09	0.9	1.93

1A. EQUIPPED PLAY SPACE

Mancot Lane Equipped Play Area	926
SUB-TOTAL	926 m²

1B. CHILDRENS FREESPACE

Mancot Lane Playing Field	9,197
SUB-TOTAL	9,197 m²

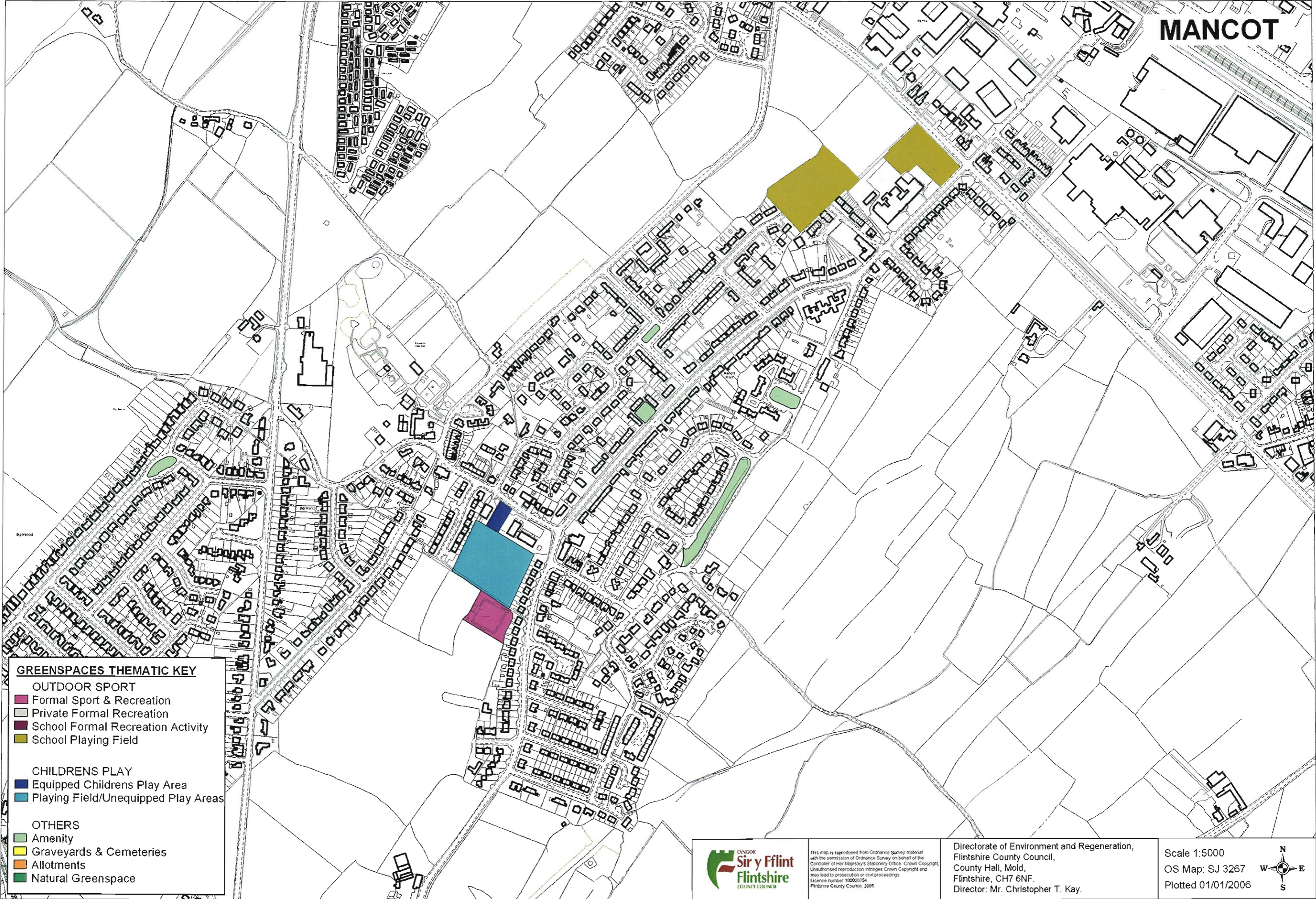
1C. OUTDOOR SPORT AND RECREATION SPACE

Mancot Lane Bowling Green	3,246
SUB-TOTAL	3,246 m²

1D. OTHER OPENSOURCE PROVISION

Sandycroft School Playing Fields (No Public Access)	14,585
Hawarden Way Amenity Greenspace	590
Leaches Lane Amenity Greenspaces	3,823
Mancot Way Amenity Greenspace	326
SUB-TOTAL	19,324 m²

MANCOT



- GREENSPACES THEMATIC KEY**
- OUTDOOR SPORT**
 - Formal Sport & Recreation
 - Private Formal Recreation
 - School Formal Recreation Activity
 - School Playing Field
 - CHILDRENS PLAY**
 - Equipped Childrens Play Area
 - Playing Field/Unequipped Play Areas
 - OTHERS**
 - Amenity
 - Graveyards & Cemeteries
 - Allotments
 - Natural Greenspace



This map is reproduced from Ordnance Survey material with the permission of Ordnance Survey on behalf of the Controller of Her Majesty's Stationery Office. Crown Copyright and may lead to prosecution or civil proceedings. Licence number 100020154. Flintshire County Council, 2005.

Directorate of Environment and Regeneration,
Flintshire County Council,
County Hall, Mold,
Flintshire, CH7 6NF.
Director: Mr. Christopher T. Kay.

Scale 1:5000
OS Map: SJ 3267
Plotted 01/01/2006



MOLD

PLAYSPACE AND OUTDOOR SPORT AND RECREATION SPACE

1A. EQUIPPED PLAY SPACE

Bryn Hilyn Equipped Play Area	601
Ffordd Pentre Equipped Play Area	2,271
Gas Lane Equipped Play Area	1,769
Glanyrafon Road Equipped Play Area	408
Hawthorn Avenue Equipped Play Area	437
Isa Coed Equipped Play Area	618
Lon Cae Del Equipped Play Area	472
Clayton Road (Maes y March) Equipped Play Area	316
Maes y Dre Equipped Play Area	1,129
Parc Alun Equipped Play Area	958
Park Avenue Equipped Play Area	746
Llys Pont y Garreg Equipped Play Area	340
Maes Bodlonfa Equipped Play Area	3,103
Bailey Hill Equipped Play Area	246
SUB-TOTAL	13,414 m²

1B. CHILDRENS FREESPACE

Maes Y Dre Playing Field	3,845
North of Gas Lane Playing Field	4,261
Park Avenue Playing Field	4,575
Elm Drive Childrens Freespace	583
Upper Bryn Coch Lane Childrens Freespace	8,406
Maes Bodlonfa (Kendricks) Playing Field	11,000
SUB-TOTAL	32,670 m²

1C. OUTDOOR SPORT AND RECREATION SPACE

Bryn Gwalia Bowling Green	1,436
Leadmills Rugby Ground	31,667
Maes Bodlonfa Bowling Green	1,854
Maes Bodlonfa Tennis Courts (4)	1,926
Mold Alex Football Club Ground	30,755
Victoria Park Sports Pitch	9,467
Gas Lane Sports Pitch	9,353
Maes Bodlonfa Sports Pitch	18,156
Mold Rugby Pitch	11,290
Mold Cricket Pitch	14,064
Alun School All Weather Pitch (Public Access)	10,067
Alun School Tennis Courts (4) (Public Access)	1,946
Ysgol Maes Garmon Tennis Courts (4) (Public Access)	2,079
Alun & Ysgol Maes Garmon Playing Fields (Public Access)	79,058
SUB-TOTAL	223,118 m²

FLINTSHIRE OPEN SPACE SURVEY (2005)

1D. OTHER OPENSOURCE PROVISION

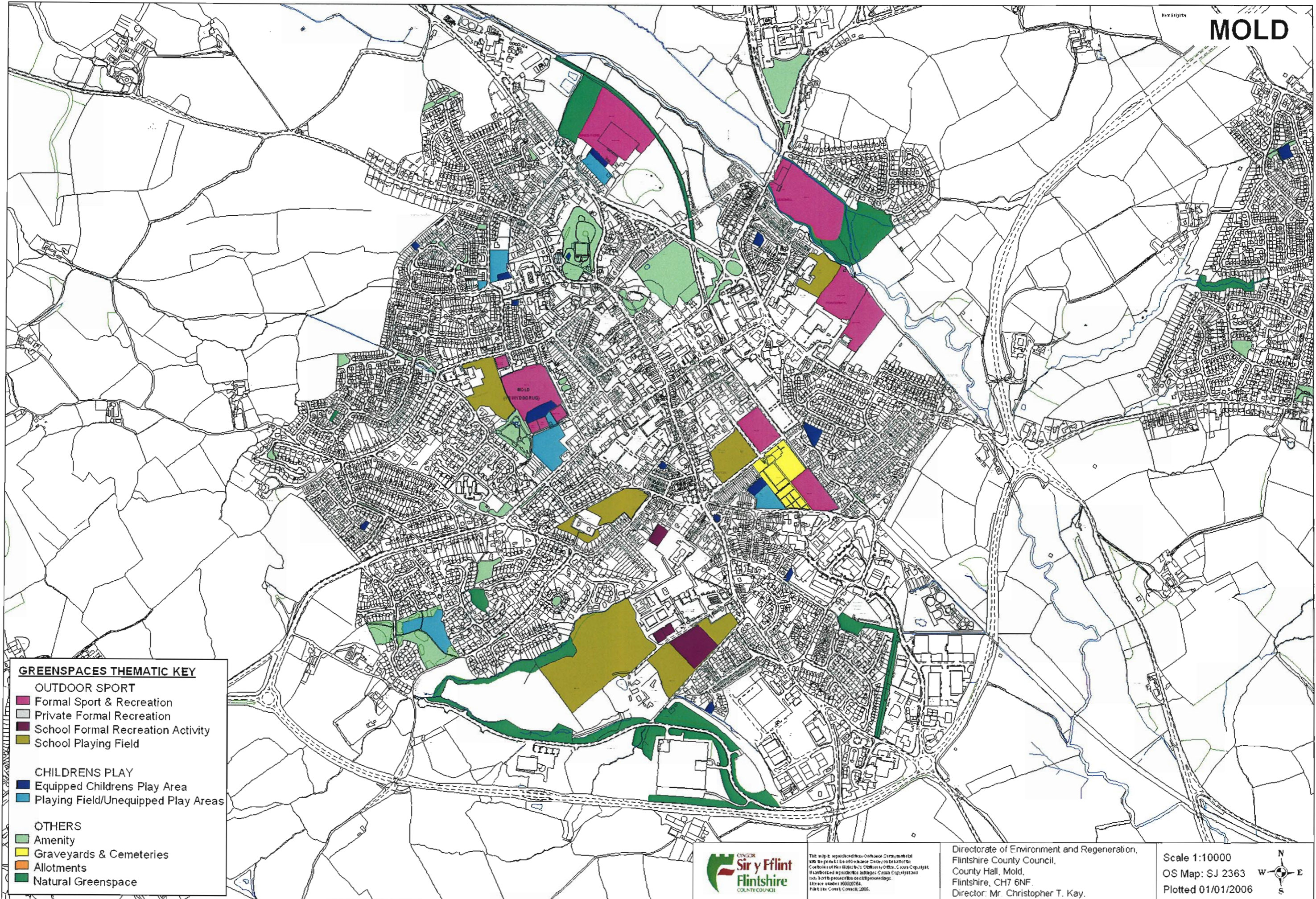
Alyn Meadow Amenity Greenspace	23,521
Bailey Hill Historical Landmark and Amenity Greenspace	18,501
Bailey Hill Bowling Green (Disused)	1,638
Bryn Coch Amenity Area	647
County Hall Parkland Setting	13,980
Ffordd Dolgoed Amenity Greenspace	3,188
Maes Bodlonfa Ornamental Gardens	9,016
Upper Bryn Coch Lane Amenity Greenspace	17,253
Llys y Fron Green Amenity Greenspace	924
Cilnant Amenity Greenspace	2,250
Haford Park Hedge/Treeline	611
Bryn Coch Lane Amenity Greenspace	393
Maes Bodlonfa Amenity Greenspace	753
Alwyn Close Amenity Greenspace	1,432
Pwll Glas Amenity Greenspace	2,130
Mold Northern Gateway (Highway Landscaping)	6,916
St. Mary's Church	2,734
New Street Greenspace	3,007
Llys Derwin Amenity Greenspace	369
East of Synthite Natural Greenspace	13,848
Llys y Foel Greenspace Natural Greenspace	10,320
Maes Gwern	65,050
West of Ffordd Dolgoed	2,855
Parc Hendy Natural Greenspace	407
Ffordd Argoed Wetland	27,376

Disused Railway	9,447
Mold Cemetery	19,272
Bryn Gwalia Primary School Playing Field (No Public Access)	14,423
St. Davids School Playing Field (No Public Access)	8,695
Ysgol Bryn Coch/Ysgol Delyn Playing Field (No Public Access)	13,109
Ysgol Glanrafon Playing Field (No Public Access)	14,547
SUB-TOTAL	308,612 m²

2. OVERALL SETTLEMENT ASSESSMENT

POPULATION (2001 CENSUS)	OUTDOOR YOUTH AND ADULT SPACE (ha)		CHILDRENS PLAYSPACE (ha)				OTHER SPACES (ha)
	Minimum Required	Provided (2005)	Minimum Required		Provided (2005)		Provided (2005)
			Equipped	Freespace	Equipped	Freespace	
9,568 People	15.3	22.3	1.9	5.7	1.3	3.2	30.9

MOLD




- GREENSPACES THEMATIC KEY**
- OUTDOOR SPORT**
- Formal Sport & Recreation
 - Private Formal Recreation
 - School Formal Recreation Activity
 - School Playing Field
- CHILDRENS PLAY**
- Equipped Childrens Play Area
 - Playing Field/Unequipped Play Areas
- OTHERS**
- Amenity
 - Graveyards & Cemeteries
 - Allotments
 - Natural Greenspace



This map is reproduced from Ordnance Survey data with the permission of Ordnance Survey. It is published under the terms of the Ordnance Survey Licence. It is not to be used for any other purpose without the prior written permission of the Ordnance Survey. All rights reserved. © Ordnance Survey 2006.

Directorate of Environment and Regeneration,
 Flintshire County Council,
 County Hall, Mold,
 Flintshire, CH7 6NF.
 Director: Mr. Christopher T. Kay.

Scale 1:10000
 OS Map: SJ 2363
 Plotted 01/01/2006



MOSTYN (MAES PENNANT) PLAYSPACE AND OUTDOOR SPORT AND RECREATION SPACE

1A. EQUIPPED PLAY SPACE

Maes Pennant Equipped Play Area	787
SUB-TOTAL	787 m²

1B. CHILDRENS FREESPACE

Maes Pennant Playing Field	18,272
Nr Penrho Childrens Freespace	763
Y Gerddi Maes Pennant Childrens Freespace	2,462
Ffordd Ddyfrdwy Childrens Freespace	1,635
SUB-TOTAL	23,132 m²

1C. OUTDOOR SPORT AND RECREATION SPACE

Maes Pennant Bowling Green	1,636
Maes Pennant Football Pitch	7,752
Glan Y Don Football Pitch	18,026
Maes Pennant Skateboard Park	600
SUB-TOTAL	28,014 m²

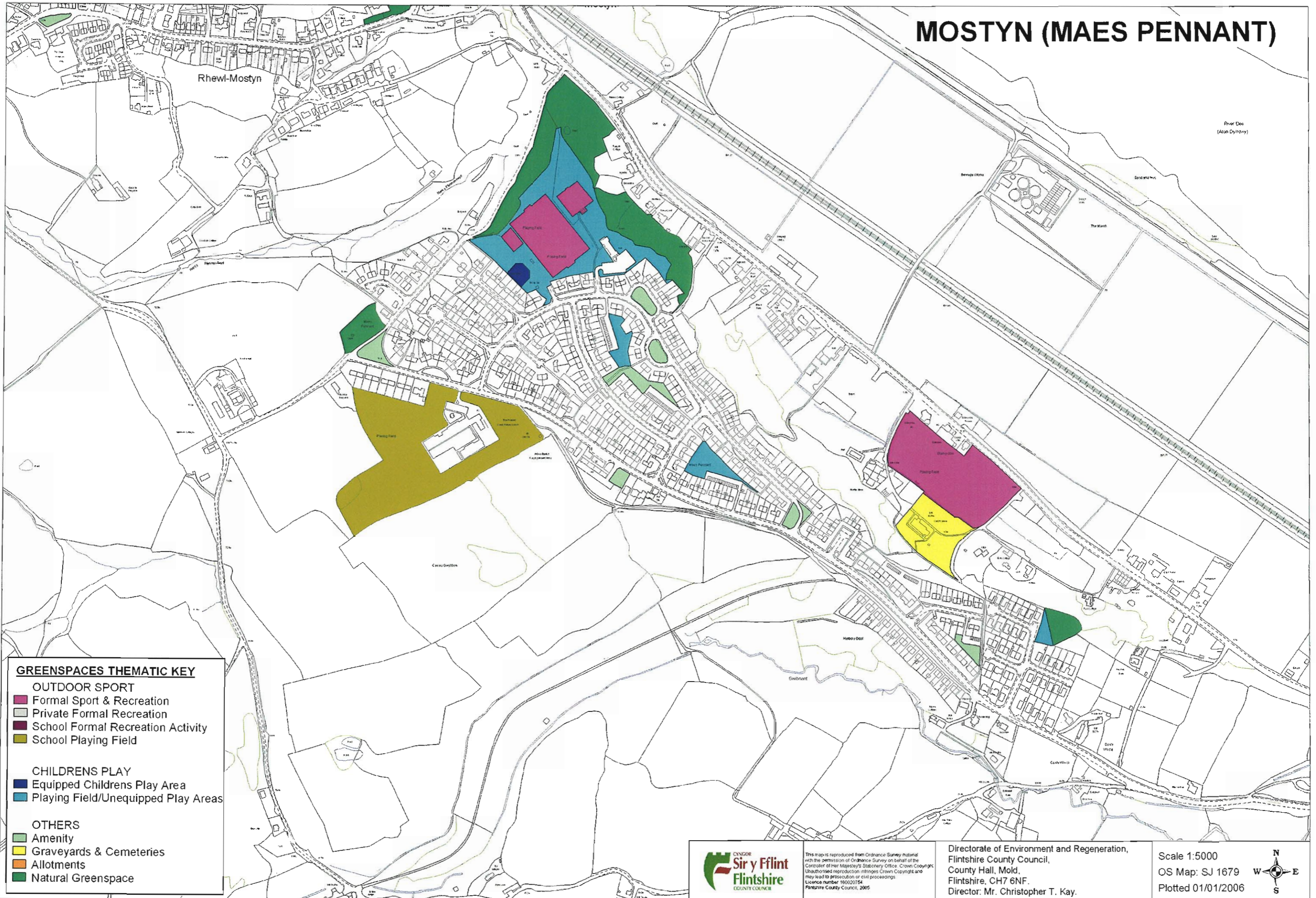
1D. OTHER OPENSOURCE PROVISION

Bryn Pennant School Playing Field (No Public Access)	31,859
Ffordd Ddyfrdwy Amenity Greenspace	697
Ffordd Ddyfrdwy Amenity Greenspace	855
Ffordd Pandarus Amenity Greenspace	1,753
Ffordd Ysgubor Amenity Greenspace	1,224
Ffordd Ysgubor Natural Greenspace	2,732
Penrho Amenity Green	696
Mostyn Church Graveyard	7,516
Maes Pennant/Maes Ddyfrdwy Amenity Green	866
Penrho Natural Greenspace	1,911
Mostyn Woods	22,463
Maes Pennant Shops Amenity Green	568
SUB-TOTAL	73,140 m²

2. OVERALL SETTLEMENT ASSESSMENT

POPULATION (2001 CENSUS)	OUTDOOR YOUTH AND ADULT SPACE (ha)		CHILDRENS PLAYSPACE (ha)				OTHER SPACES (ha)
	Minimum Required	Provided (2005)	Minimum Required		Provided (2005)		Provided (2005)
			Equipped	Freespace	Equipped	Freespace	
1,545 People	2.5	2.8	0.3	0.93	0.08	2.3	7.3

MOSTYN (MAES PENNANT)



GREENSPACES THEMATIC KEY

OUTDOOR SPORT

- Formal Sport & Recreation
- Private Formal Recreation
- School Formal Recreation Activity
- School Playing Field

CHILDRENS PLAY

- Equipped Childrens Play Area
- Playing Field/Unequipped Play Areas

OTHERS

- Amenity
- Graveyards & Cemeteries
- Allotments
- Natural Greenspace



This map is reproduced from Ordnance Survey material with the permission of Ordnance Survey on behalf of the Controller of Her Majesty's Stationery Office. Crown Copyright. Unauthorised reproduction infringes Crown Copyright and may lead to prosecution or civil proceedings. Licence number: 100020754. Flintshire County Council, 2005.

Directorate of Environment and Regeneration,
 Flintshire County Council,
 County Hall, Mold,
 Flintshire, CH7 6NF.
 Director: Mr. Christopher T. Kay.

Scale 1:5000
 OS Map: SJ 1679
 Plotted 01/01/2006

Mynydd Isa PLAYSPACE AND OUTDOOR SPORT AND RECREATION SPACE

1A. EQUIPPED PLAY SPACE

Argoed Equipped Playground	1,286
Heol Fammau Equipped Childrens Play Area	1,372
The Bonc Equipped Childrens Play Area	2,299
Wats Dyke Equipped Childrens Play Area	3,117
Wats Dyke Equipped Games Area	1,044
Parc Issa Equipped Childrens Play Area	1,111
SUB-TOTAL	10,229 m²

1B. CHILDRENS FREESPACE

Argoed Playing Field	37,351
The Bonc Playing Field	4,521
Wats Dyke Infants School Playing Field	9,729
SUB-TOTAL	51,601 m²

1C. OUTDOOR SPORT AND RECREATION SPACE

Argoed Bowling Green	1,787
Argoed Sports Fields (Cricket Pitch and 2 Football Pitches)	30,924
Wats Dyke Avenue Football Pitch	8,964
SUB-TOTAL	41,675 m²

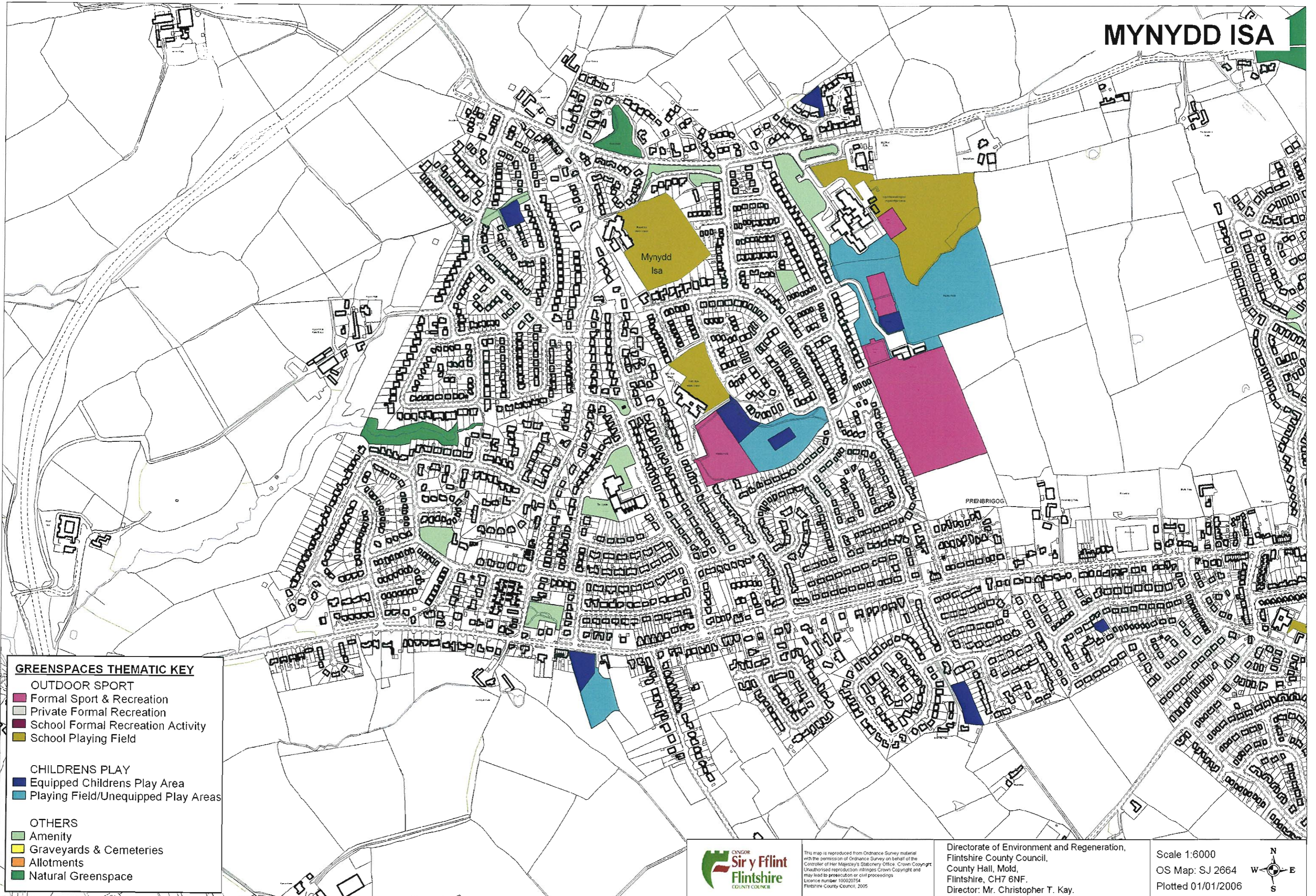
1D. OTHER OPENSOURCE PROVISION

Argoed School Playing Field (No Public Access)	28,644
Mynydd Isa Junior School (No Public Access)	18,424
Wats Dyke Infants School (No Public Access)	6,712
Adj to Bryn Road	867
Amenity Areas around Community Centre	4,280
Chambers Lane & Alyndale Avenue Amenity Green	2,654
Moelwyn Road Amenity Greenspace	1,163
North of Bryn Road Amenity Greenspace	3,836
Amenity Green to the South of Moel Gron	5,903
Vale Drive Amenity Greenspace	2,291
Argoed High School Roadside Amenity Verges	5,828
Mercia Drive Amenity Greenspace	643
Heol Fammau Greenway	1,500
Bryn Rado Amenity Greenspace	1,751
Argoed High School Amenity Greenspace	1,159
Ysgol Uwchradd Argoed Tennis Courts (No Public Access)	1,598
Argoed School Artificial Football Pitch (No Public Access)	2,710
SUB-TOTAL	89,963 m²

2. OVERALL SETTLEMENT ASSESSMENT

POPULATION (2001 CENSUS)	OUTDOOR YOUTH AND ADULT SPACE (ha)		CHILDRENS PLAYSPACE (ha)				OTHER SPACES (ha)
	Minimum Required	Provided (2005)	Minimum Required		Provided (2005)		Provided (2005)
			Equipped	Freespace	Equipped	Freespace	
4,981 People	8.0	4.2	1.0	3.0	1.0	5.2	9.0

MYNYDD ISA



GREENSPACES THEMATIC KEY

OUTDOOR SPORT

- Formal Sport & Recreation
- Private Formal Recreation
- School Formal Recreation Activity
- School Playing Field

CHILDRENS PLAY

- Equipped Childrens Play Area
- Playing Field/Unequipped Play Areas

OTHERS

- Amenity
- Graveyards & Cemeteries
- Allotments
- Natural Greenspace



This map is reproduced from Ordnance Survey material with the permission of Ordnance Survey on behalf of the Controller of Her Majesty's Stationery Office. Crown Copyright. Unauthorised reproduction infringes Crown Copyright and may lead to prosecution or civil proceedings. Licence number 100020754. Flintshire County Council, 2005.

Directorate of Environment and Regeneration,
 Flintshire County Council,
 County Hall, Mold,
 Flintshire, CH7 6NF.
 Director: Mr. Christopher T. Kay.

Scale 1:6000

OS Map: SJ 2664

Plotted 01/01/2006



NANNERCH PLAYSPACE AND OUTDOOR SPORT AND RECREATION SPACE

2. OVERALL SETTLEMENT ASSESSMENT

POPULATION (2001 CENSUS)	OUTDOOR YOUTH AND ADULT SPACE (ha)		CHILDRENS PLAYSPACE (ha)				OTHER SPACES (ha)
			Minimum Required		Provided (2005)		
	Minimum Required	Provided (2005)	Equipped	Freespace	Equipped	Freespace	Provided (2005)
531 People	0.85	1.7	0.11	0.32	0.3	0.0	1.1

1A. EQUIPPED PLAY SPACE

Bryn Celyn Equipped Play Area	3,001
SUB-TOTAL	3,001 m²

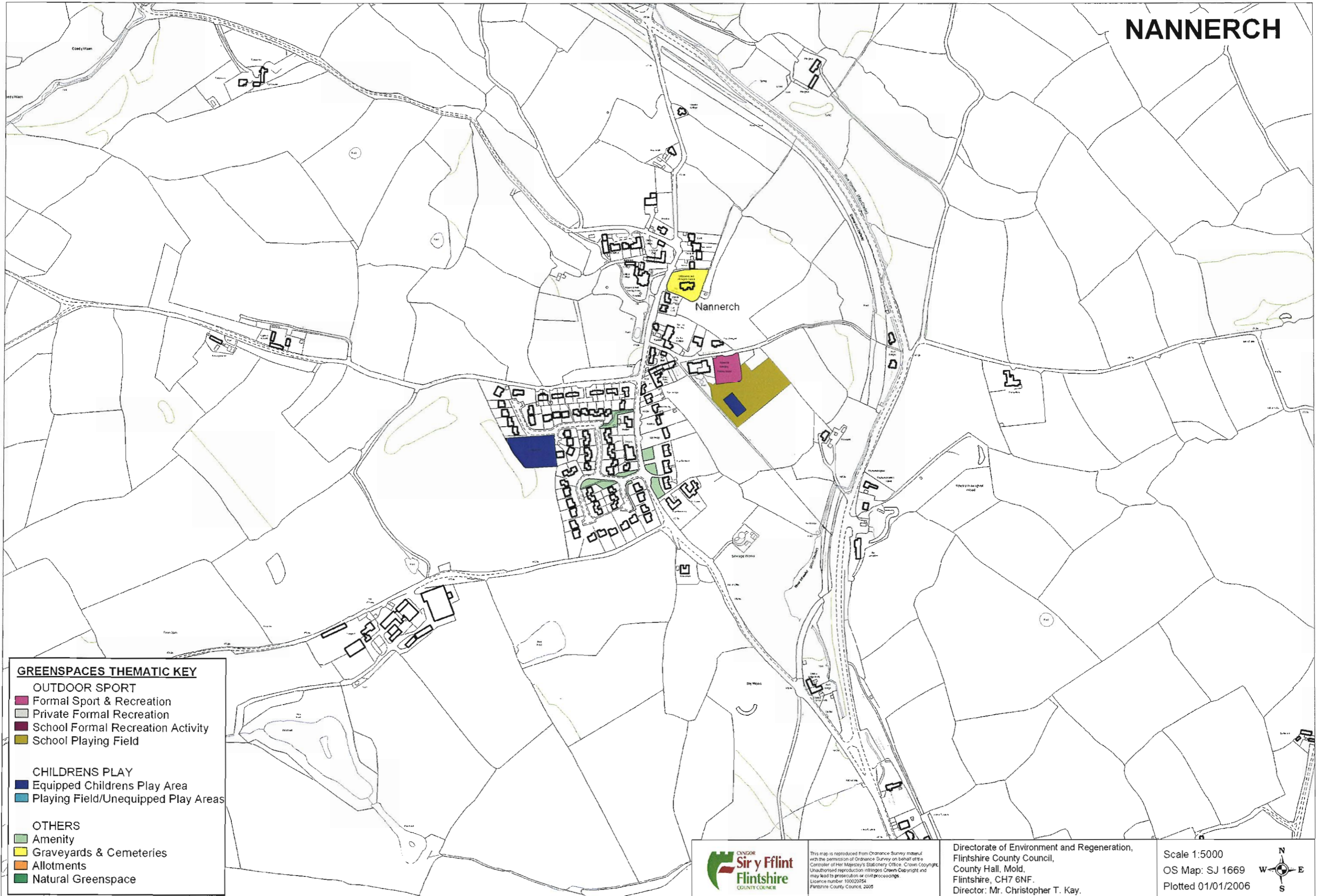
1B. OUTDOOR SPORT AND RECREATION SPACE

Nannerch Bowling Green	1,672
SUB-TOTAL	1,672 m²

1D. OTHER OPENSOURCE PROVISION

Nannerch Voluntary Primary School PF (No Public Access)	5,853
Nannerch Graveyard	2,227
Village Road Amenity Greenspace	981
Bryn Celyn Amenity Greenspace	1,369
Nannerch VPS Equipped Multi use games area (No Public Access)	591
SUB-TOTAL	11,021 m²

NANNERCH



GREENSPACES THEMATIC KEY

OUTDOOR SPORT

- Formal Sport & Recreation
- Private Formal Recreation
- School Formal Recreation Activity
- School Playing Field

CHILDRENS PLAY

- Equipped Childrens Play Area
- Playing Field/Unequipped Play Areas

OTHERS

- Amenity
- Graveyards & Cemeteries
- Allotments
- Natural Greenspace



This map is reproduced from Ordnance Survey material with the permission of Ordnance Survey on behalf of the Controller of Her Majesty's Stationery Office. Crown Copyright. Unauthorised reproduction infringes Crown Copyright and may lead to prosecution or civil proceedings. Licence number 100020754. Flintshire County Council, 2005

Directorate of Environment and Regeneration,
 Flintshire County Council,
 County Hall, Mold,
 Flintshire, CH7 6NF.
 Director: Mr. Christopher T. Kay.

Scale 1:5000

OS Map: SJ 1669
 Plotted 01/01/2006



NERCWYS PLAYSPACE AND OUTDOOR SPORT AND RECREATION SPACE

2. OVERALL SETTLEMENT ASSESSMENT

POPULATION (2001 CENSUS)	OUTDOOR YOUTH AND ADULT SPACE (ha)		CHILDRENS PLAYSPACE (ha)				OTHER SPACES (ha)
	Minimum Required	Provided (2005)	Minimum Required		Provided (2005)		Provided (2005)
			Equipped	Freespace	Equipped	Freespace	
566 People	0.91	1.5	0.11	0.34	0.14	0.0	0.5

1A. EQUIPPED PLAY SPACE

Ger Y Pistyll Equipped Play Area	1,404
SUB-TOTAL	1,404 m²

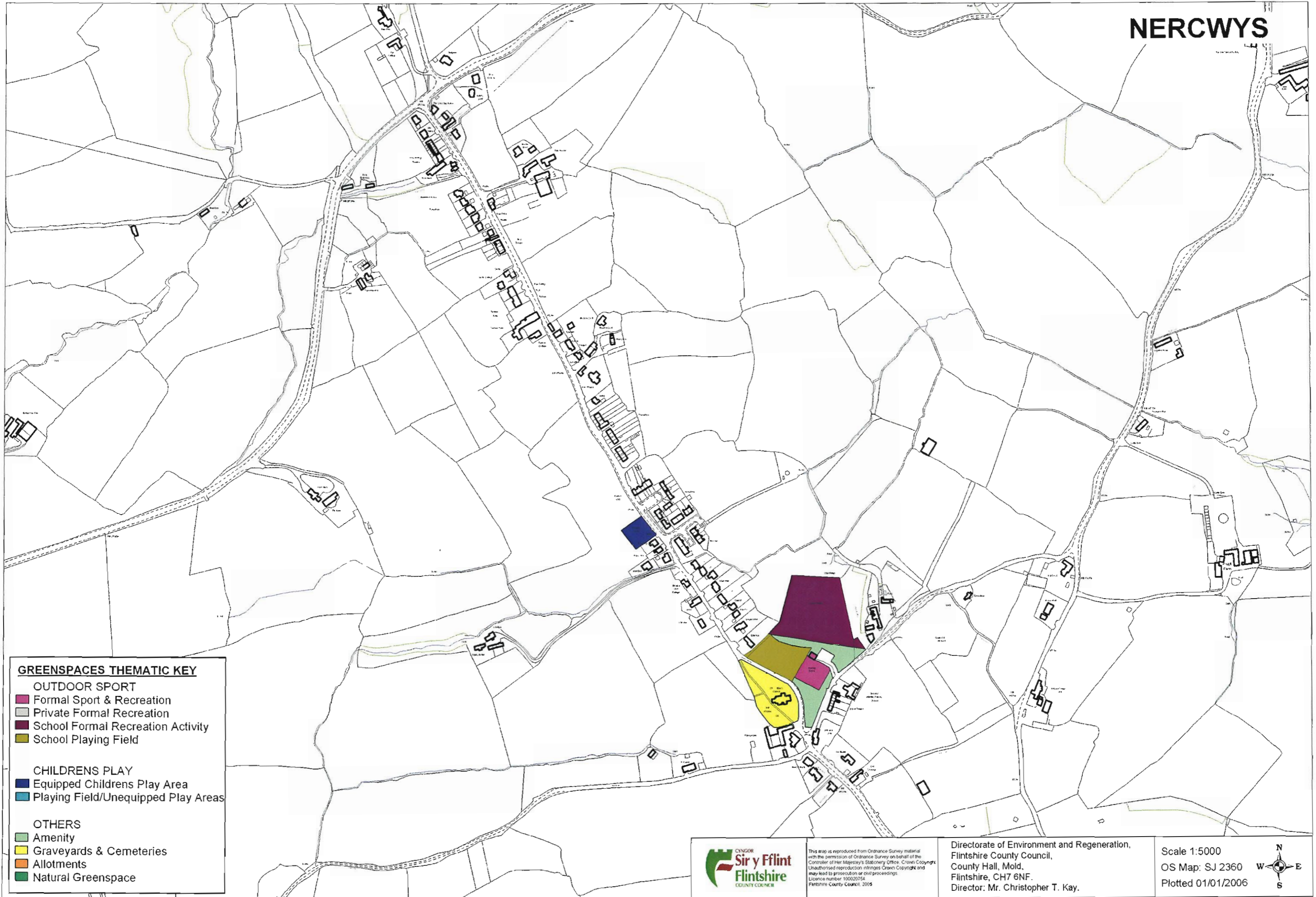
1B. OUTDOOR SPORT AND RECREATION SPACE

Nercwys Bowling Green	1,698
Nercwys VP School Cricket Ground and Football Pitch (Public Access)	9,971
Nercwys VPS Playing Grounds (Public Access)	3,651
SUB-TOTAL	15,320 m²

1C. OTHER OPENSOURCE PROVISION

Nercwys Church Graveyard	4,922
SUB-TOTAL	4,922 m²

NERCWYS



GREENSPACES THEMATIC KEY

OUTDOOR SPORT

- Formal Sport & Recreation
- Private Formal Recreation
- School Formal Recreation Activity
- School Playing Field

CHILDRENS PLAY

- Equipped Childrens Play Area
- Playing Field/Unequipped Play Areas

OTHERS


- Amenity
- Graveyards & Cemeteries
- Allotments
- Natural Greenspace



This map is reproduced from Ordnance Survey material with the permission of Ordnance Survey on behalf of the Controller of Her Majesty's Stationery Office. Crown Copyright. Unauthorised reproduction infringes Crown Copyright and may lead to prosecution or civil proceedings. Licence number: 100020754. Flintshire County Council, 2005.

Directorate of Environment and Regeneration,
 Flintshire County Council,
 County Hall, Mold,
 Flintshire, CH7 6NF.
 Director: Mr. Christopher T. Kay.

Scale 1:5000
 OS Map: SJ 2360
 Plotted 01/01/2006



NEW BRIGHTON PLAYSPACE AND OUTDOOR SPORT AND RECREATION SPACE

1A. EQUIPPED PLAY SPACE

Clwyd Crescent Equipped Play Area	1,406
SUB-TOTAL	1,406 m²

1B. OUTDOOR SPORT AND RECREATION SPACE

Clwyd Crescent Football Pitch	10,252
New Brighton (Llos Lindum) Bowling Green	1,996
SUB-TOTAL	12,248 m²

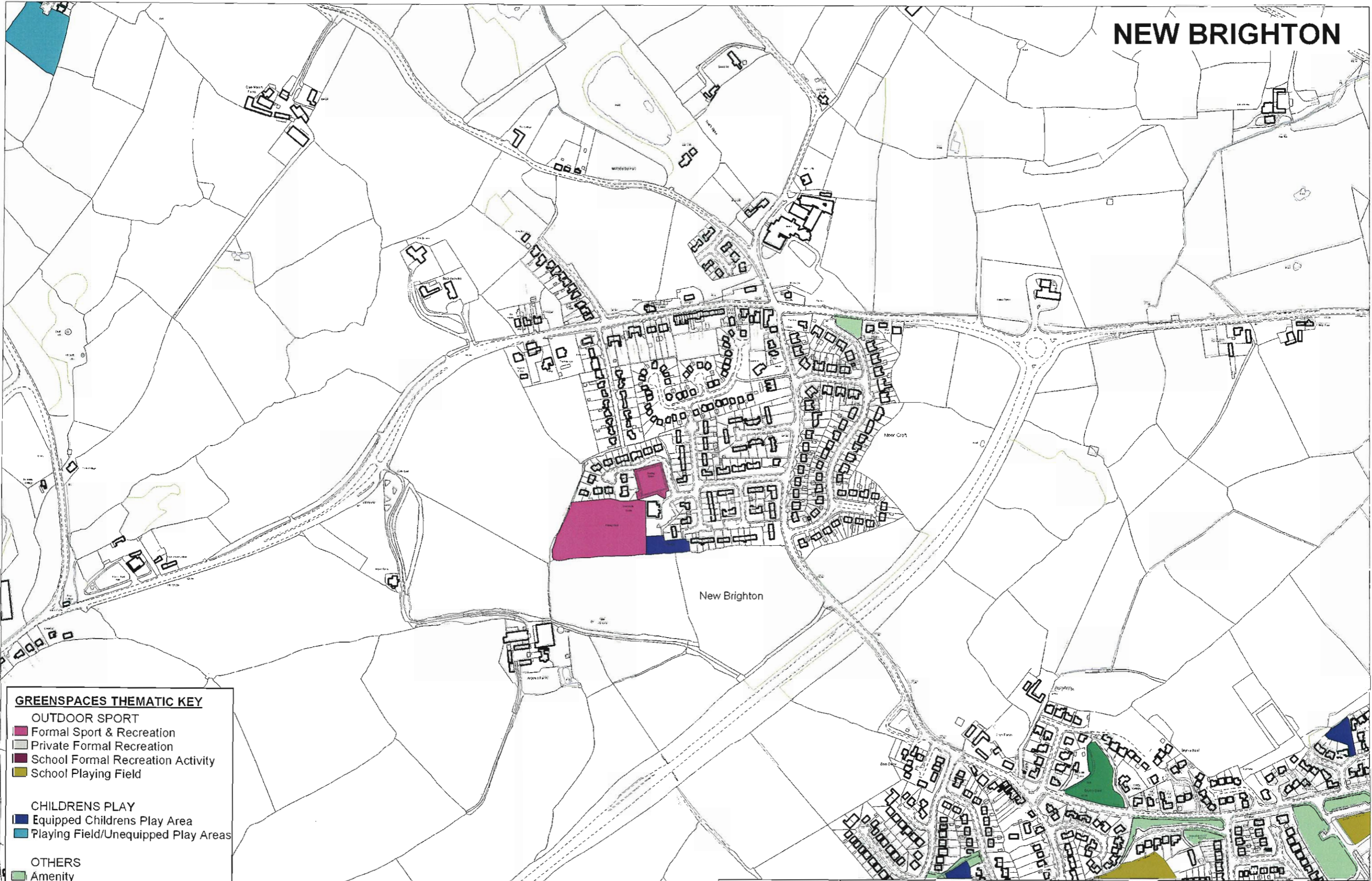
1C. OTHER OPENSOURCE PROVISION

Amenity Green adjacent A5119	857
SUB-TOTAL	857 m²

2. OVERALL SETTLEMENT ASSESSMENT

POPULATION (2001 CENSUS)	OUTDOOR YOUTH AND ADULT SPACE (ha)		CHILDRENS PLAYSPACE (ha)				OTHER SPACES (ha)
	Minimum Required	Provided (2005)	Minimum Required		Provided (2005)		Provided (2005)
			Equipped	Freespace	Equipped	Freespace	
907 People	1.5	1.2	0.18	0.54	0.14	0.0	0.09

NEW BRIGHTON



GREENSPACES THEMATIC KEY

OUTDOOR SPORT

- Formal Sport & Recreation
- Private Formal Recreation
- School Formal Recreation Activity
- School Playing Field

CHILDRENS PLAY

- Equipped Childrens Play Area
- Playing Field/Unequipped Play Areas

OTHERS

- Amenity
- Graveyards & Cemeteries
- Allotments
- Natural Greenspace



This map is reproduced from Ordnance Survey material with the permission of Ordnance Survey on behalf of the Controller of Her Majesty's Stationery Office. Crown Copyright is acknowledged. Reproduction in any form without the permission of the Controller may lead to prosecution or civil proceedings. Licence number 10002024. Flintshire County Council, 2006

Directorate of Environment and Regeneration,
 Flintshire County Council,
 County Hall, Mold,
 Flintshire, CH7 6NF.
 Director: Mr. Christopher T. Kay.

Scale 1:5000
 OS Map: SJ 2565
 Plotted 01/01/2006



NORTHOP PLAYSPACE AND OUTDOOR SPORT AND RECREATION SPACE

1A. EQUIPPED PLAY SPACE

Ffordd Owen Equipped Play Area	1,238
SUB-TOTAL	1,238 m²

1B. OUTDOOR SPORT AND RECREATION SPACE

Northop Cricket Ground	14,062
Northop Bowling Green	1,256
SUB-TOTAL	15,318 m²

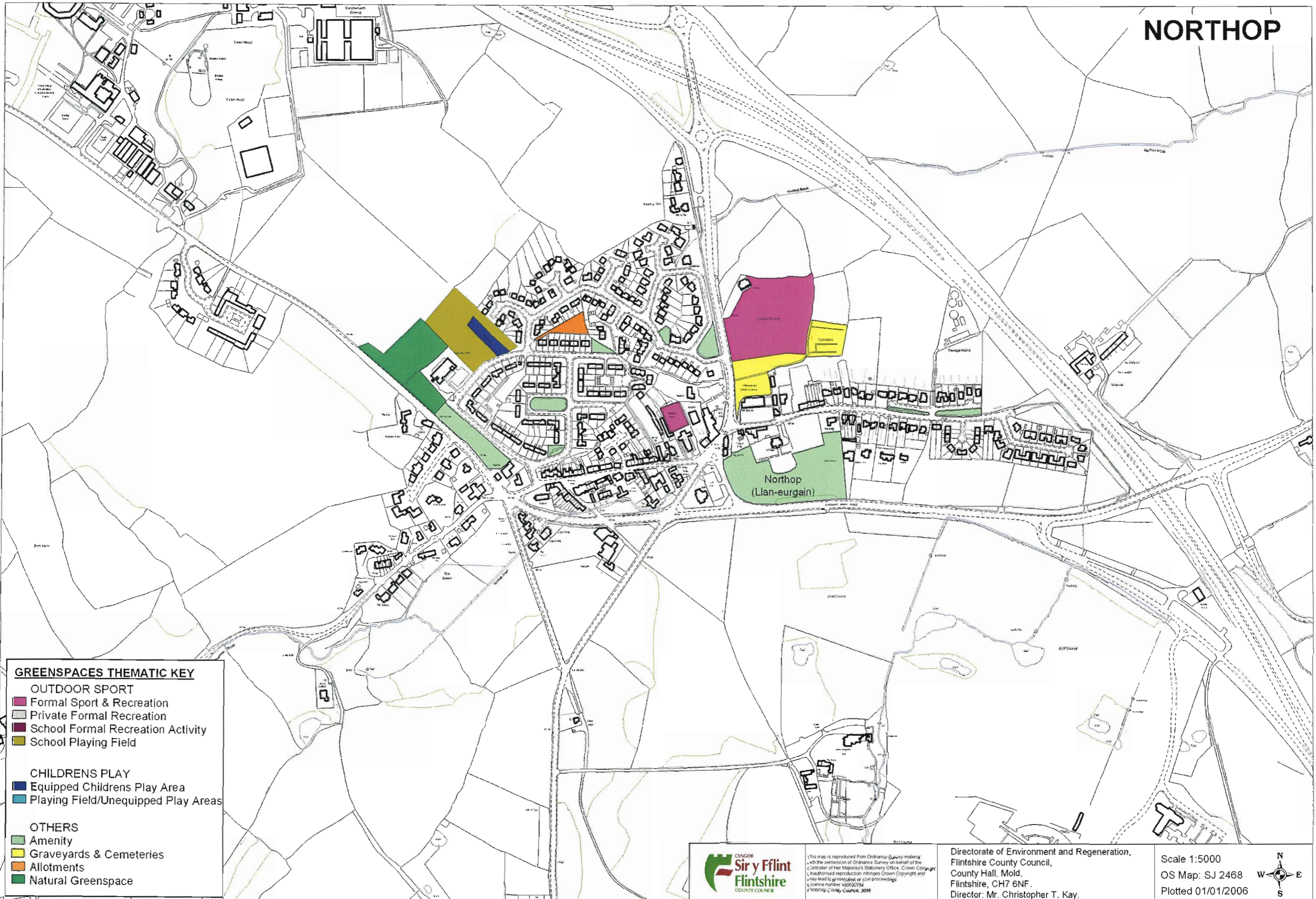
1C. OTHER OPENSOURCE PROVISION

Owen Jones School Playing Field (No Public Access)	7,459
Northop Vicarage Amenity Greenspace	13,140
Ffordd Edwin Greenway	339
Ffordd Gwynedd Amenity Greenspace	1,050
Ffordd Owen Amenity Greenspace	433
St. Peter's Park Amenity Greenspace	1,050
Ffordd Owen Allotment Gardens	1,181
Ffordd Glyndwr (former allotments) Amenity Space	3,511
Northop Cemetery	7,250
Ysgol Owen Jones Woodland	7,980
St. Peter's Park Amenity Greenspace	365
Church Road Amenity Roadside Verges	1,063
SUB-TOTAL	44,821 m²

2. OVERALL SETTLEMENT ASSESSMENT

POPULATION (2001 CENSUS)	OUTDOOR YOUTH AND ADULT SPACE (ha)		CHILDRENS PLAYSPACE (ha)				OTHER SPACES (ha)
	Minimum Required	Provided (2005)	Minimum Required		Provided (2005)		Provided (2005)
			Equipped	Freespace	Equipped	Freespace	
1,486 People	2.4	1.53	0.3	0.9	0.12	0.0	4.5

NORTHOP



GREENSPACES THEMATIC KEY

OUTDOOR SPORT

- Formal Sport & Recreation
- Private Formal Recreation
- School Formal Recreation Activity
- School Playing Field

CHILDRENS PLAY

- Equipped Childrens Play Area
- Playing Field/Unequipped Play Areas


OTHERS

- Amenity
- Graveyards & Cemeteries
- Allotments
- Natural Greenspace


 This map is reproduced from Ordnance Survey material with the permission of Ordnance Survey on behalf of the Controller of Her Majesty's Stationery Office. Crown Copyright. Unauthorised reproduction infringes Crown Copyright and may lead to prosecution or civil proceedings. Licence number 100020754. Flintshire County Council, 2006.

Directorate of Environment and Regeneration,
 Flintshire County Council,
 County Hall, Mold,
 Flintshire, CH7 6NF.
 Director: Mr. Christopher T. Kay.

Scale 1:5000
 OS Map: SJ 2468
 Plotted 01/01/2006



NORTHOP HALL PLAYSPACE AND OUTDOOR SPORT AND RECREATION SPACE

1A. EQUIPPED PLAY SPACE

Llys Ben Equipped Childrens Play Area	1,222
St. Mary's Drive Equipped Childrens Play Area	2,626
SUB-TOTAL	3,848 m²

1B. CHILDRENS FREESPACE

Llys Ben Playing Field	15,082
SUB-TOTAL	15,082 m²

1C. OUTDOOR SPORT AND RECREATION SPACE

Institute Lane Bowling Green	1,255
Institute Lane Tennis Courts	929
Llys Ben Football Pitch	5,358
Llys Ben Sports Pitch	6,719
Northop Hall Cricket Ground	19,123
SUB-TOTAL	33,384 m²

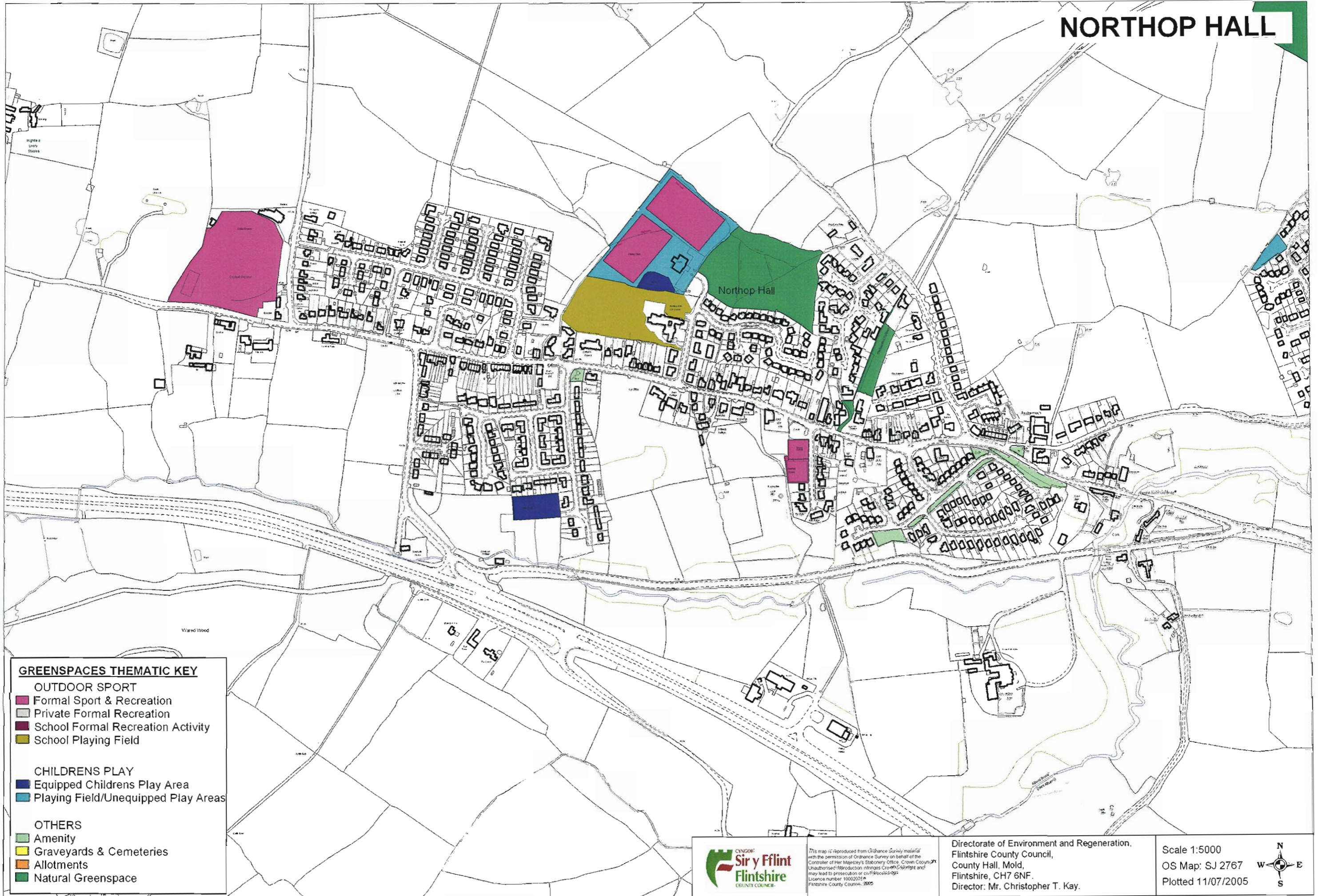
1D. OTHER OPENSOURCE PROVISION

Northop Hall CP School Playing Field (No Public Access)	11,777
Daytona Drive Amenity Green	2,173
Daytona Drive (Nr Goodwood Road) Amenity Green	926
Llys Ben Natural Greenspace	18,358
Llys Y Wennol Dismantled Railway	3,129
St. Mary's Drive Greenway	341
Daytona Drive Amenity Verges	898
SUB-TOTAL	37,602 m²

2. OVERALL SETTLEMENT ASSESSMENT

POPULATION (2001 CENSUS)	OUTDOOR YOUTH AND ADULT SPACE (ha)		CHILDRENS PLAYSPACE (ha)				OTHER SPACES (ha)
	Minimum Required	Provided (2005)	Minimum Required		Provided (2005)		Provided (2005)
			Equipped	Freespace	Equipped	Freespace	
1,665 People	2.7	3.3	0.33	1.0	0.38	1.5	3.8

NORTHOP HALL



GREENSPACES THEMATIC KEY

OUTDOOR SPORT

- Formal Sport & Recreation
- Private Formal Recreation
- School Formal Recreation Activity
- School Playing Field

CHILDRENS PLAY

- Equipped Childrens Play Area
- Playing Field/Unequipped Play Areas

OTHERS

- Amenity
- Graveyards & Cemeteries
- Allotments
- Natural Greenspace

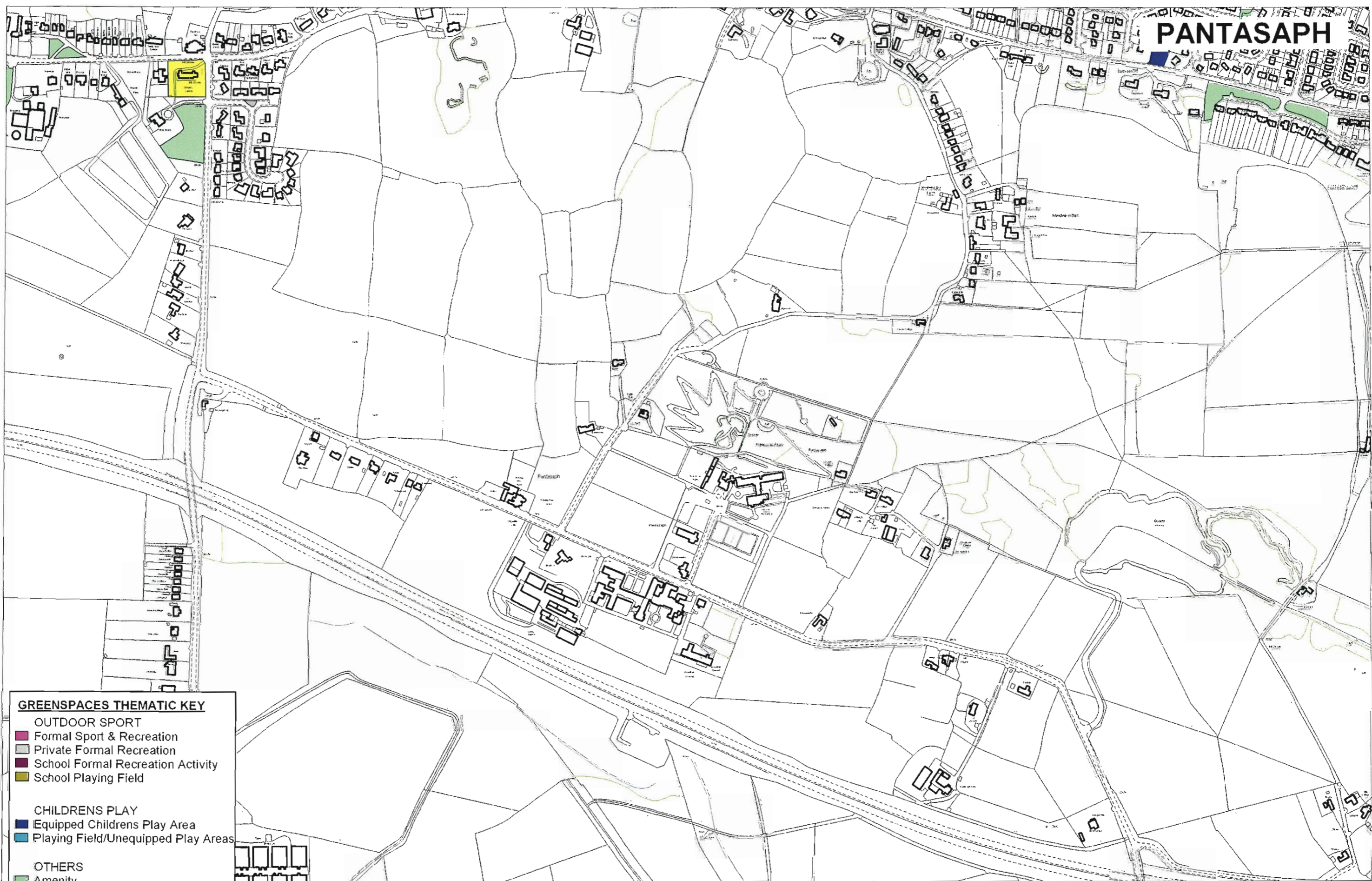


PANTASAPH PLAYSPACE AND OUTDOOR SPORT AND RECREATION SPACE

2. OVERALL SETTLEMENT ASSESSMENT

POPULATION (2001 CENSUS)	OUTDOOR YOUTH AND ADULT SPACE (ha)		CHILDRENS PLAYSPACE (ha)				OTHER SPACES (ha)
	Minimum Required	Provided (2005)	Minimum Required		Provided (2005)		Provided (2005)
			Equipped	Freespace	Equipped	Freespace	
125 People	0.2	0.0	0.03	0.08	0.0	0.0	0

PANTASAPH



GREENSPACES THEMATIC KEY

OUTDOOR SPORT

- Formal Sport & Recreation
- Private Formal Recreation
- School Formal Recreation Activity
- School Playing Field

CHILDRENS PLAY

- Equipped Childrens Play Area
- Playing Field/Unequipped Play Areas

OTHERS

- Amenity
- Graveyards & Cemeteries
- Allotments
- Natural Greenspace



This map is reproduced from the 'GreenSpace Survey' (2005) with the assistance of Ordnance Survey on behalf of the Controller of Her Majesty's Stationery Office. Copyright 2005. Unauthorised reproduction infringes Crown Copyright and may lead to prosecution or civil proceedings. Licence number 100020754. Flintshire Survey, Flintshire, 2005.

Directorate of Environment and Regeneration,
 Flintshire County Council,
 County Hall, Mold,
 Flintshire, CH7 6NF.
 Director: Mr. Christopher T. Kay.

Scale 1:5000
 OS Map: SJ 1676
 Plotted 01/01/2006

PANTYMWYN

PLAYSPACE AND OUTDOOR SPORT AND RECREATION SPACE

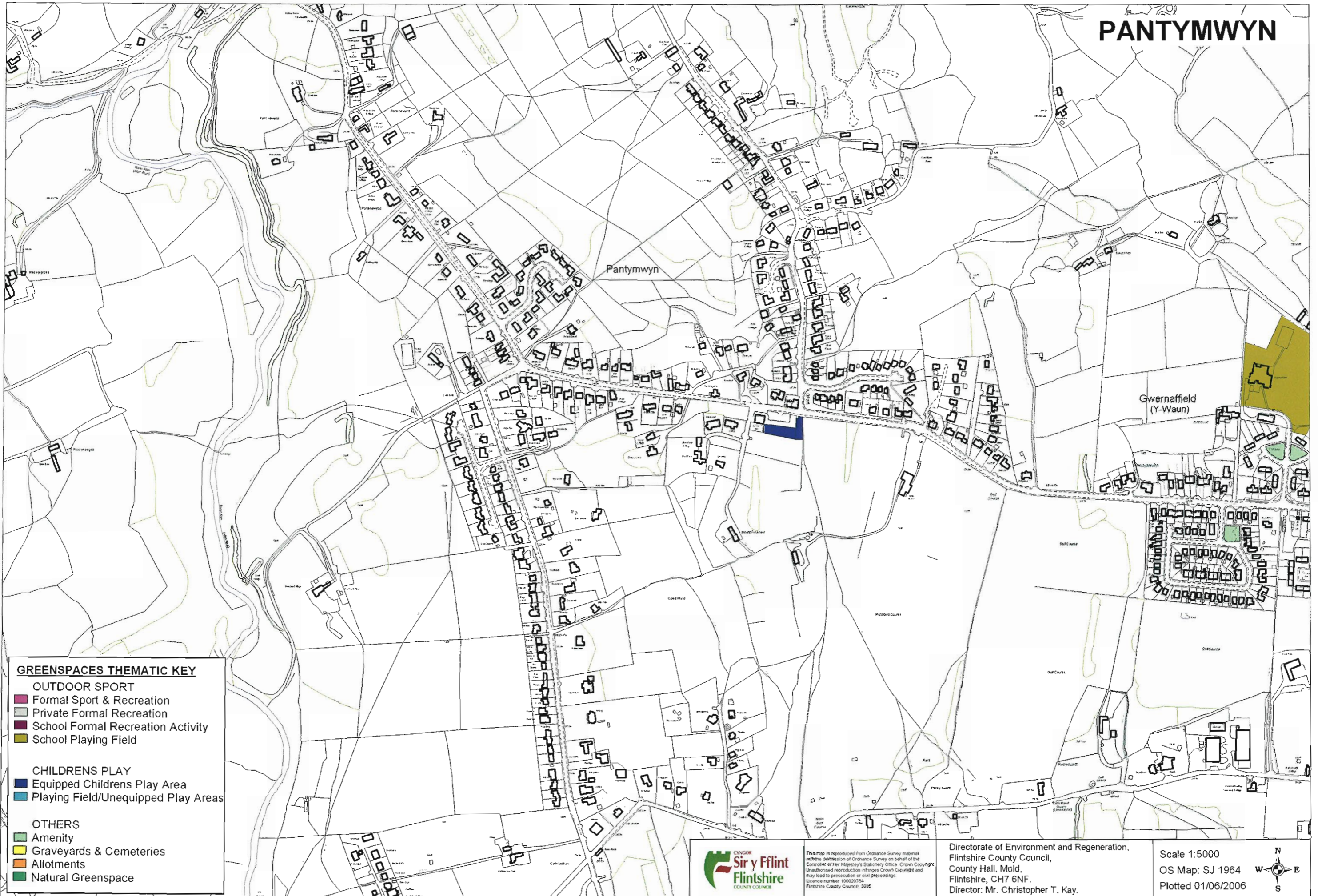
1A. EQUIPPED PLAY SPACE

Pantymwyn Play Area	1,133
SUB-TOTAL	1,133 m²

2. OVERALL SETTLEMENT ASSESSMENT

POPULATION (2001 CENSUS)	OUTDOOR YOUTH AND ADULT SPACE (ha)		CHILDRENS PLAYSPACE (ha)				OTHER SPACES (ha)
	Minimum Required	Provided (2005)	Minimum Required		Provided (2005)		Provided (2005)
			Equipped	Freespace	Equipped	Freespace	
798 People	1.3	0.0	0.16	0.5	0.11	0.0	0

PANTYMWYN



GREENSPACES THEMATIC KEY

OUTDOOR SPORT

- Formal Sport & Recreation
- Private Formal Recreation
- School Formal Recreation Activity
- School Playing Field

CHILDRENS PLAY

- Equipped Childrens Play Area
- Playing Field/Unequipped Play Areas

OTHERS

- Amenity
- Graveyards & Cemeteries
- Allotments
- Natural Greenspace



This map is reproduced from Ordnance Survey material with the permission of Ordnance Survey on behalf of the Controller of Her Majesty's Stationery Office. Crown Copyright. Unauthorised reproduction infringes Crown Copyright and may lead to prosecution or civil proceedings. Licence number 100020354. Flintshire County Council, 2005.

Directorate of Environment and Regeneration,
 Flintshire County Council,
 County Hall, Mold,
 Flintshire, CH7 6NF.
 Director: Mr. Christopher T. Kay.

Scale 1:5000
 OS Map: SJ 1964
 Plotted 01/06/2006



PENTRE HALKYN PLAYSPACE AND OUTDOOR SPORT AND RECREATION SPACE

2. OVERALL SETTLEMENT ASSESSMENT

POPULATION (2001 CENSUS)	OUTDOOR YOUTH AND ADULT SPACE (ha)		CHILDRENS PLAYSPACE (ha)				OTHER SPACES (ha)
	Minimum Required	Provided (2005)	Minimum Required		Provided (2005)		Provided (2005)
			Equipped	Freespace	Equipped	Freespace	
1,151 People	1.84	4.9	0.23	0.69	0.35	0.0	1.5

1A. EQUIPPED PLAY SPACE

Pentre Halkyn Equipped Play Area	3,470
SUB-TOTAL	3,470 m²

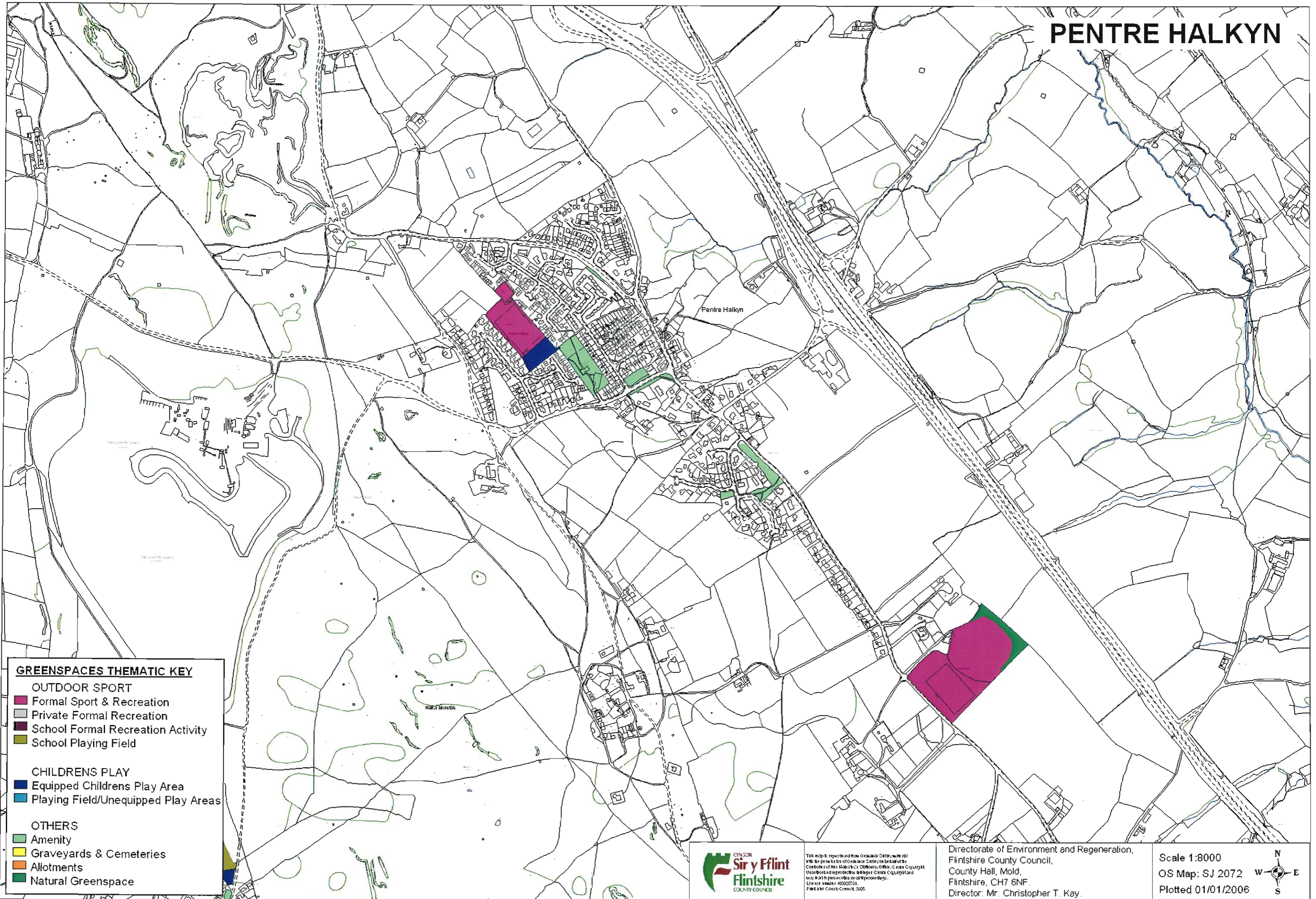
1B. OUTDOOR SPORT AND RECREATION SPACE

Cae Helig Bowling Green	1,599
Pentre Halkyn Sports Pitch	10,365
Halkyn Football and Cricket Club Sports Pitch	37,500
SUB-TOTAL	49,464 m²

1C. OTHER OPENSOURCE PROVISION

Allt Y Plas Amenity Greenspace	1,554
Community Centre Amenity Greenspace	7,531
Lon Y Fron Greenspace and Greenway	3,969
Bryn y Gwynt Amenity Greenspace	539
Bryn Awell Amenity Greenspace	503
Bryn Emlyn Amenity Greenspace	1,039
SUB-TOTAL	15,135 m²

PENTRE HALKYN



GREENSPACES THEMATIC KEY

OUTDOOR SPORT

- Formal Sport & Recreation
- Private Formal Recreation
- School Formal Recreation Activity
- School Playing Field

CHILDRENS PLAY

- Equipped Childrens Play Area
- Playing Field/Unequipped Play Areas

OTHERS

- Amenity
- Graveyards & Cemeteries
- Allotments
- Natural Greenspace



This map is reproduced from Ordnance Survey with the permission of Ordnance Survey on behalf of the Controller of Her Majesty's Stationery Office. Crown Copyright. Ordnance Survey, 2005. All rights reserved. Ordnance Survey copyright and any other patents or other proceedings.

Directorate of Environment and Regeneration,
Flintshire County Council,
County Hall, Mold,
Flintshire, CH7 6NF.
Director: Mr. Christopher T. Kay.

Scale 1:8000

OS Map: SJ 2072

Plotted 01/01/2006



PEN-Y-FFORDD PLAYSPACE AND OUTDOOR SPORT AND RECREATION SPACE

2. OVERALL SETTLEMENT ASSESSMENT

POPULATION (2001 CENSUS)	OUTDOOR YOUTH AND ADULT SPACE (ha)		CHILDRENS PLAYSPACE (ha)				OTHER SPACES (ha)
			Minimum Required		Provided (2005)		
	Minimum Required	Provided (2005)	Equipped	Freespace	Equipped	Freespace	Provided (2005)
825 People	1.3	0.0	0.17	0.5	0.44	2.0	0.94

1A. EQUIPPED PLAY SPACE

Bryn Garth Equipped Play Area	2,849
Coed Mor Equipped Play Area	1,541
SUB-TOTAL	4,390 m²

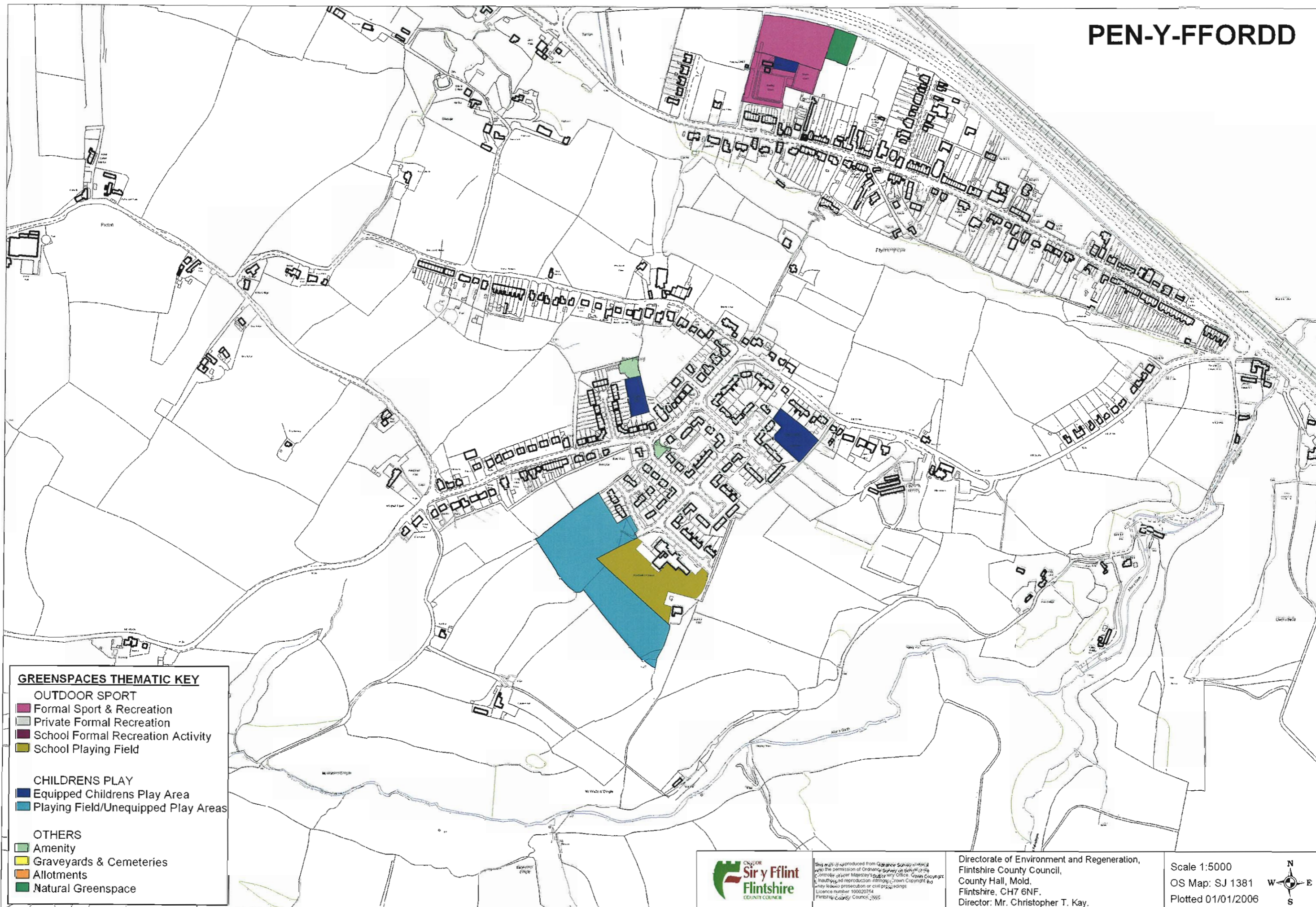
1B. CHILDRENS FREESPACE

Llys Dewi Playing Field	20,478
SUB-TOTAL	20,478 m²

1C. OTHER OPENSOURCE PROVISION

Bryn Garth CP School (No Public Access)	8,234
Coed Mor Amenity Greenspace	786
Rhewl Fawr Road Amenity Greenspace	369
SUB-TOTAL	9,389 m²

PEN-Y-FFORDD



GREENSPACES THEMATIC KEY

OUTDOOR SPORT

- Formal Sport & Recreation
- Private Formal Recreation
- School Formal Recreation Activity
- School Playing Field

CHILDRENS PLAY

- Equipped Childrens Play Area
- Playing Field/Unequipped Play Areas

OTHERS

- Amenity
- Graveyards & Cemeteries
- Allotments
- Natural Greenspace

This map is reproduced from Ordnance Survey aerial photography with the permission of Ordnance Survey on behalf of the Controller of Her Majesty's Stationery Office. Crown Copyright. No liability is accepted for reproduction without the permission of the Controller of Her Majesty's Stationery Office.

Directorate of Environment and Regeneration,
 Flintshire County Council,
 County Hall, Mold,
 Flintshire, CH7 6NF.
 Director: Mr. Christopher T. Kay.

Scale 1:5000
 OS Map: SJ 1381
 Plotted 01/01/2006

PENYFFORDD & PENYMYNYDD & DOBSHILL PLAYSPACE AND OUTDOOR SPORT AND RECREATION SPACE

1A. EQUIPPED PLAY SPACE

Chester Road Equipped Play Area (Dobshill)	284
The Woodlands (Dobshill)	1,760
Hawarden Road Equipped Play Areas (2)	781
Melwood Close Equipped Play Area	2,233
Plas Yn Rhos Equipped Play Area	798
West View Equipped Play Area	1,137
SUB-TOTAL	6,993 m²

1B. CHILDRENS FREESPACE

Chester Road Playing Field (Dobshill)	6,178
Millstone Playing Field	5,394
SUB-TOTAL	11,572 m²

1C. OUTDOOR SPORT AND RECREATION SPACE

Memorial Institute Sports Pitch	2,775
Hawarden Road Bowling Green	2,004
Park Crescent Bowling Green	1,553
Park Lane Tennis Courts	2,150

SUB-TOTAL	8,482 m²
------------------	----------------------------

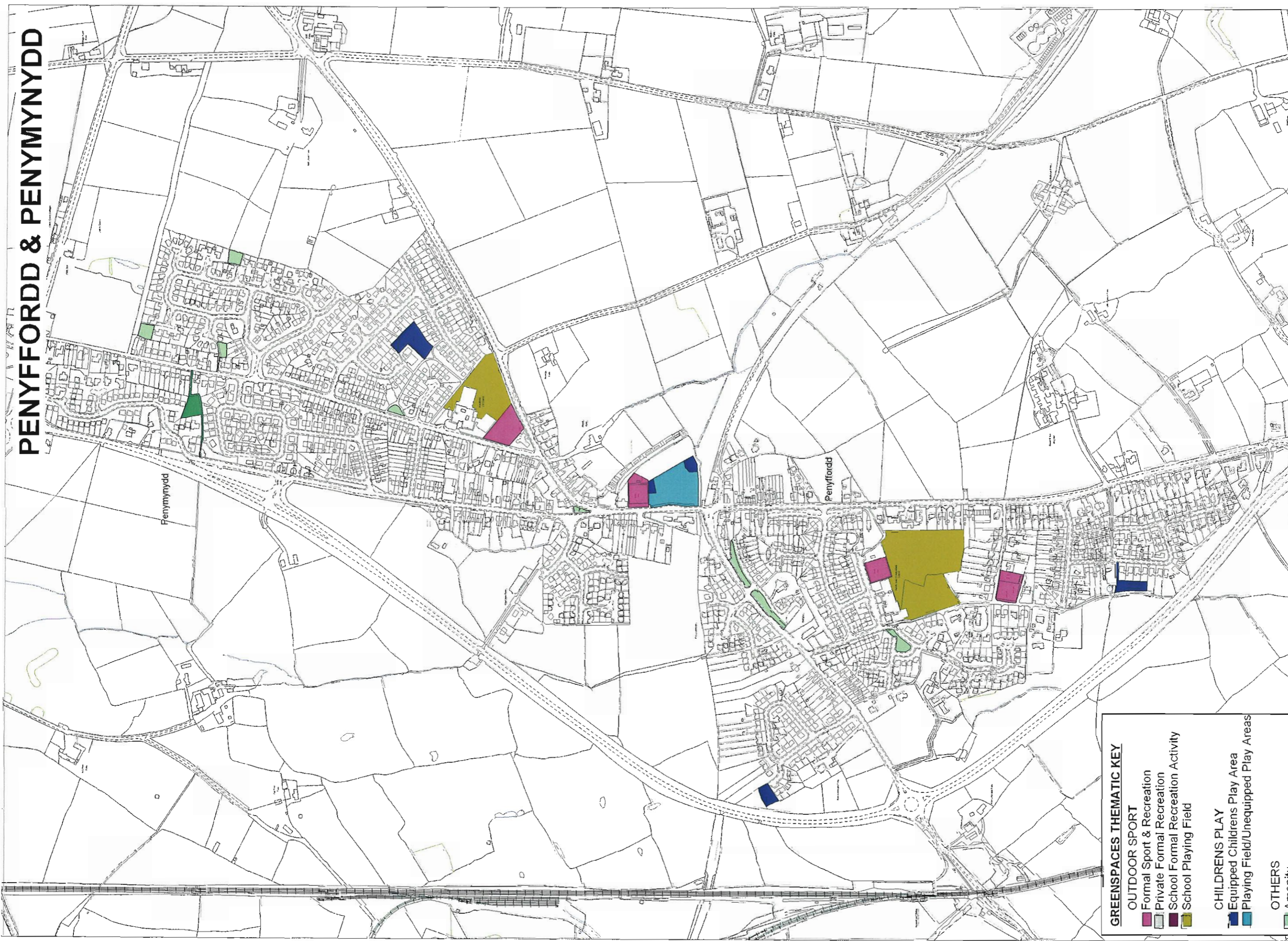
1D. OTHER OPENSOURCE PROVISION

Abbots Lane Infants School Playing Fields (No Public Access)	17,910
Penyffordd Junior School Playing Fields (No Public Access)	6,642
Abbottsford Drive Amenity Greenspace	668
Corwen Road Amenity Greenspace	1,785
Green Park Natural Greenspace	1,470
Hulleys Close Amenity Greenspace	551
Mount Tabor Amenity Greenspace	622
Penymynydd Road Amenity Greenspace	303
Whitrock Road Amenity Greenspace	487
War Memorial Amenity Space	207
SUB-TOTAL	30,645 m²

2. OVERALL SETTLEMENT ASSESSMENT

POPULATION (2001 CENSUS)	OUTDOOR YOUTH AND ADULT SPACE (ha)		CHILDRENS PLAYSPACE (ha)				OTHER SPACES (ha)
			Minimum Required		Provided (2005)		
			Equipped	Freespace	Equipped	Freespace	
3,715 People	5.9	0.85	0.69	2.1	0.7	1.15	3.1

PENYFFORDD & PENYMYNYDD



GREENSPACES THEMATIC KEY

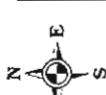
- OUTDOOR SPORT**
 - Formal Sport & Recreation
 - Private Formal Recreation
 - School Formal Recreation Activity
 - School Playing Field
- CHILDRENS PLAY**
 - Equipped Childrens Play Area
 - Playing Field/Unequipped Play Areas
- OTHERS**
 - Amenity
 - Graveyards & Cemeteries
 - Allotments
 - Natural Greenspace

This map is a reproduction of Ordnance Survey data. It is not to be used for any purpose other than that for which it was prepared. Ordnance Survey is not responsible for any errors or omissions. Ordnance Survey is a registered trademark of Ordnance Survey Limited. Ordnance Survey is a registered trademark of Ordnance Survey Limited. Ordnance Survey is a registered trademark of Ordnance Survey Limited. Ordnance Survey is a registered trademark of Ordnance Survey Limited.



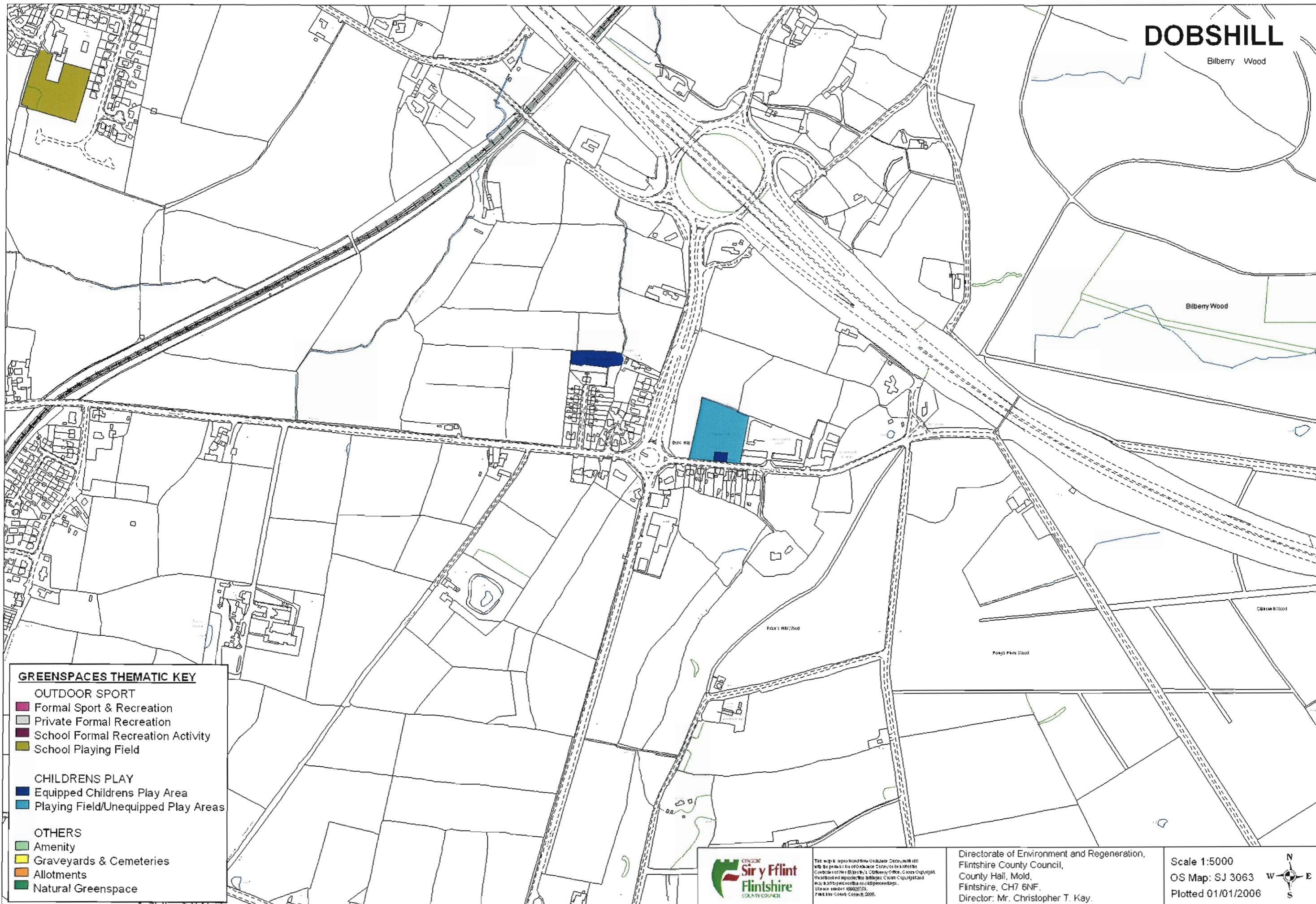
Directorate of Environment and Regeneration,
Flintshire County Council,
County Hall, Mold,
Flintshire, CH7 6NF.
Director: Mr. Christopher T. Kay.

Scale 1:6000
OS Map: SJ 3061
Plotted 01/01/2006



DOBSHILL

Bilberry Wood



GREENSPACES THEMATIC KEY

OUTDOOR SPORT

- Formal Sport & Recreation
- Private Formal Recreation
- School Formal Recreation Activity
- School Playing Field

CHILDRENS PLAY

- Equipped Childrens Play Area
- Playing Field/Unequipped Play Areas

OTHERS

- Amenity
- Graveyards & Cemeteries
- Allotments
- Natural Greenspace



THE MAP IS REPRODUCED FROM OS DATA WHICH HAS BEEN PROVIDED BY OS UNDER A LICENSE TO THE COUNTY COUNCIL. OS DATA IS THE PROPERTY OF OS AND IS NOT TO BE REPRODUCED OR TRANSMITTED IN ANY FORM OR BY ANY MEANS, ELECTRONIC OR MECHANICAL, INCLUDING PHOTOCOPYING, RECORDING, OR BY ANY INFORMATION STORAGE AND RETRIEVAL SYSTEM. OS DATA IS NOT TO BE USED FOR ANY OTHER PURPOSES WITHOUT THE WRITTEN PERMISSION OF OS. OS DATA IS NOT TO BE USED FOR ANY OTHER PURPOSES WITHOUT THE WRITTEN PERMISSION OF OS.

Directorate of Environment and Regeneration,
 Flintshire County Council,
 County Hall, Mold,
 Flintshire, CH7 6NF.
 Director: Mr. Christopher T. Kay.

Scale 1:5000

OS Map: SJ 3063

Plotted 01/01/2006



PONTBLYDDEN PLAYSPACE AND OUTDOOR SPORT AND RECREATION SPACE

1A. EQUIPPED PLAY SPACE

Equipped Play Area	2750
SUB-TOTAL	2750 m²

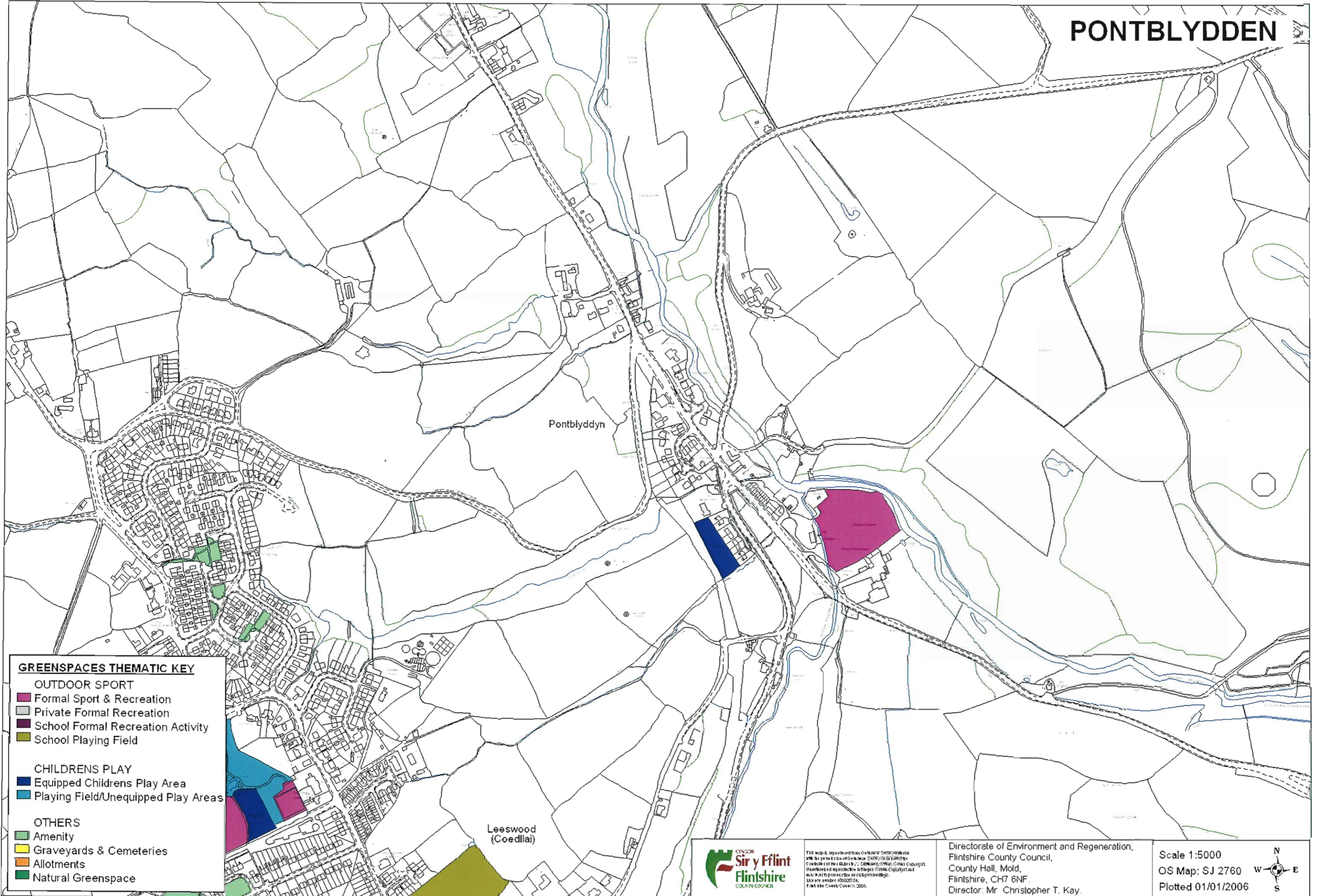
1C. OUTDOOR SPORT AND RECREATION SPACE

Cricket Pitch	11,500
SUB-TOTAL	11,500 m²

2. OVERALL SETTLEMENT ASSESSMENT

POPULATION (2001 CENSUS)	OUTDOOR YOUTH AND ADULT SPACE (ha)		CHILDRENS PLAYSPACE (ha)				OTHER SPACES (ha)
	Minimum Required	Provided (2005)	Minimum Required		Provided (2005)		Provided (2005)
			Equipped	Freespace	Equipped	Freespace	
377 People	0.6	11.5	0.08	0.23	0.28	0.0	0

PONTBLYDDEN



GREENSPACES THEMATIC KEY

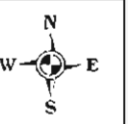
- OUTDOOR SPORT**
 - Formal Sport & Recreation
 - Private Formal Recreation
 - School Formal Recreation Activity
 - School Playing Field
- CHILDRENS PLAY**
 - Equipped Childrens Play Area
 - Playing Field/Unequipped Play Areas
- OTHERS**
 - Amenity
 - Graveyards & Cemeteries
 - Allotments
 - Natural Greenspace



THE MAP IS HEREBY MADE AVAILABLE BY PERMISSION OF THE ARCHIVE SERVICE OF THE NATIONAL ARCHIVE. THE ARCHIVE SERVICE IS NOT RESPONSIBLE FOR ANY LOSS OR DAMAGE TO THE ORIGINAL DOCUMENT OR FOR ANY LOSS OR DAMAGE TO THE ORIGINAL DOCUMENT OR FOR ANY LOSS OR DAMAGE TO THE ORIGINAL DOCUMENT.

Directorate of Environment and Regeneration,
Flintshire County Council,
County Hall, Mold,
Flintshire, CH7 6NF.
Director: Mr Christopher T. Kay.

Scale 1:5000
OS Map: SJ 2760
Plotted 01/01/2006



RHES Y CAE

PLAYSPACE AND OUTDOOR SPORT AND RECREATION SPACE

1A. EQUIPPED PLAY SPACE

Equipped Childrens Play Area Adj to Rhes Y Cae Voluntary Primary School Playing Field	979
SUB-TOTAL	979 m²

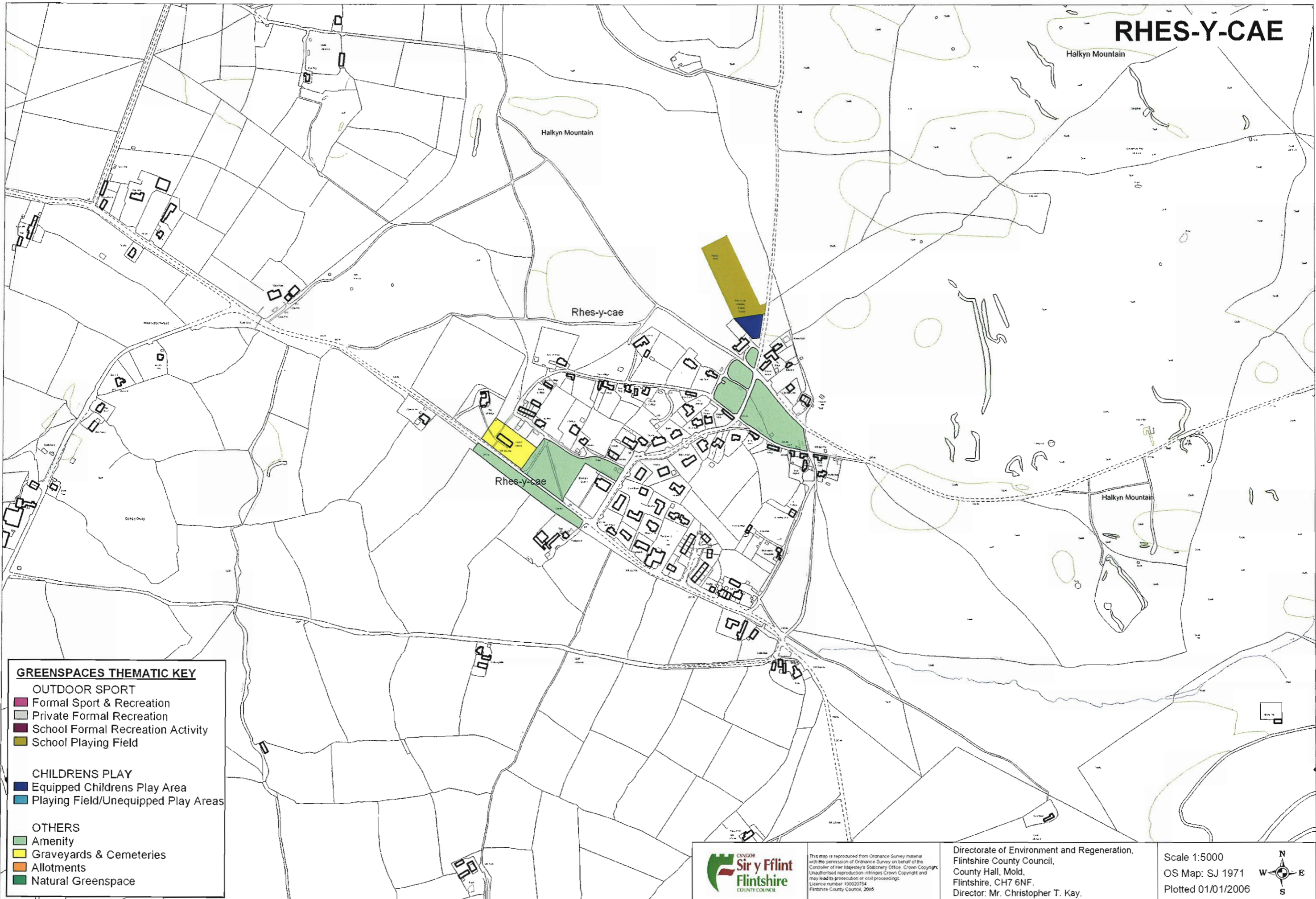
1B. OTHER OPENSOURCE PROVISION

Rhes Y Cae VP School Playing Fields (No Public Access)	5,680
Christ Church Amenity Greenspace	6,086
Rhes y Cae Common	8,586
Rhes y Cae Church Graveyard	3,114
Rhes y Cae Amenity Roadside Verge	3,237
SUB-TOTAL	26,703 m²

2. OVERALL SETTLEMENT ASSESSMENT

POPULATION (2001 CENSUS)	OUTDOOR YOUTH AND ADULT SPACE (ha)		CHILDRENS PLAYSPACE (ha)				OTHER SPACES (ha)
	Minimum Required	Provided (2005)	Minimum Required		Provided (2005)		Provided (2005)
			Equipped	Freespace	Equipped	Freespace	
303 People	0.48	0.0	0.06	0.18	0.1	0.0	2.7

RHES-Y-CAE



GREENSPACES THEMATIC KEY

OUTDOOR SPORT

- Formal Sport & Recreation
- Private Formal Recreation
- School Formal Recreation Activity
- School Playing Field

CHILDRENS PLAY

- Equipped Childrens Play Area
- Playing Field/Unequipped Play Areas

OTHERS

- Amenity
- Graveyards & Cemeteries
- Allotments
- Natural Greenspace



This map is reproduced from Ordnance Survey material with the permission of Ordnance Survey on behalf of the Controller of Her Majesty's Stationery Office. Crown Copyright. Unauthorised reproduction infringes Crown Copyright and may lead to prosecution or civil proceedings. Licence number: 100020754. Flintshire County Council, 2006.

Directorate of Environment and Regeneration,
 Flintshire County Council,
 County Hall, Mold,
 Flintshire, CH7 6NF.
 Director: Mr. Christopher T. Kay.

Scale 1:5000
 OS Map: SJ 1971
 Plotted 01/01/2006

RHEWL MOSTYN

PLAYSPACE AND OUTDOOR SPORT AND RECREATION SPACE

1A. EQUIPPED PLAY SPACE

Maes Alarch Equipped Childrens Play Area	
Rhewl Mostyn Equipped Childrens Play Area	
SUB-TOTAL	m²

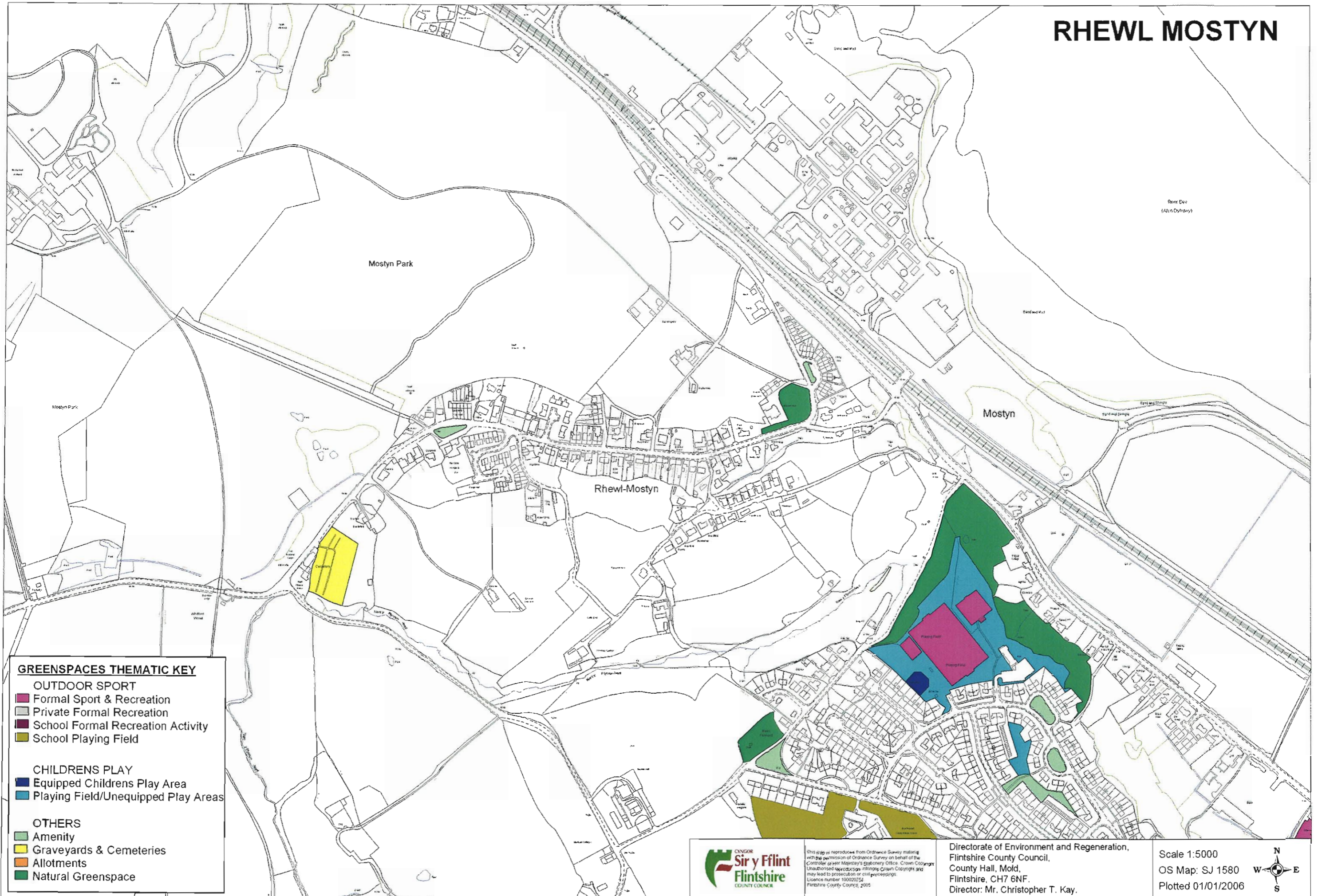
1D. OTHER OPENSOURCE PROVISION

Wirral View Amenity Space	267
Swan Inn Amenity Greenspace	532
Rhewl Cemetary	5,872
Masonic Hall Natural Greenspace	2,661
SUB-TOTAL	0.93 m²

2. OVERALL SETTLEMENT ASSESSMENT

POPULATION (2001 CENSUS)	OUTDOOR YOUTH AND ADULT SPACE (ha)		CHILDRENS PLAYSPACE (ha)				OTHER SPACES (ha)
	Minimum Required	Provided (2005)	Minimum Required		Provided (2005)		Provided (2005)
			Equipped	Freespace	Equipped	Freespace	
467 People	0.75	0.0	0.09	0.28	0.0	0.0	0.93

RHEWL MOSTYN



RHOESMOR

PLAYSPACE AND OUTDOOR SPORT AND RECREATION SPACE

1A. EQUIPPED PLAY SPACE

Rhosesmor Equipped Play Area	5,075
SUB-TOTAL	5,075 m²

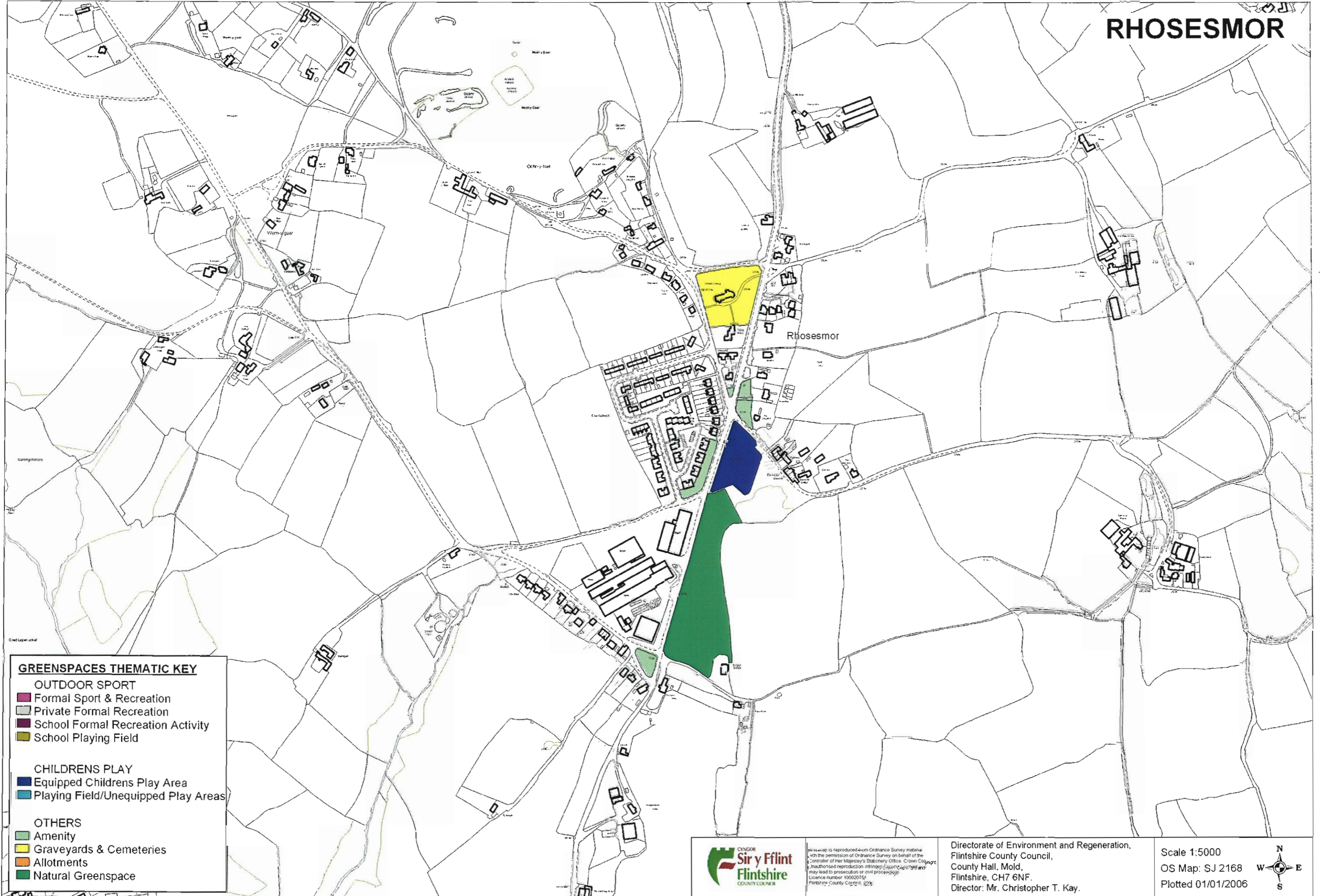
1B. OTHER OPENSOURCE PROVISION

Rhosesmor Church	7,215
Rhosesmor Natural Greenspace	17,531
Greenspace Amenity	1,395
Rhosesmor Greenspace	2,223
SUB-TOTAL	28,364 m²

2. OVERALL SETTLEMENT ASSESSMENT

POPULATION (2001 CENSUS)	OUTDOOR YOUTH AND ADULT SPACE (ha)		CHILDRENS PLAYSPACE (ha)				OTHER SPACES (ha)
	Minimum Required	Provided (2005)	Minimum Required		Provided (2005)		Provided (2005)
			Equipped	Freespace	Equipped	Freespace	
527 People	0.84	0.0	0.11	0.32	0.51	0.0	2.8

RHOESMOR



GREENSPACES THEMATIC KEY

OUTDOOR SPORT

- Formal Sport & Recreation
- Private Formal Recreation
- School Formal Recreation Activity
- School Playing Field

CHILDRENS PLAY

- Equipped Childrens Play Area
- Playing Field/Unequipped Play Areas

OTHERS

- Amenity
- Graveyards & Cemeteries
- Allotments
- Natural Greenspace



This map is reproduced from Ordnance Survey material with the permission of Ordnance Survey on behalf of the Controller of Her Majesty's Stationery Office. Crown Copyright. Unauthorised reproduction infringes copyright and may lead to prosecution or civil proceedings. Licence number 100020754. Flintshire County Council, 2006.

Directorate of Environment and Regeneration,
 Flintshire County Council,
 County Hall, Mold,
 Flintshire, CH7 6NF.
 Director: Mr. Christopher T. Kay.

Scale 1:5000
 OS Map: SJ 2168
 Plotted 01/01/2006



RHYDYMWYN PLAYSPACE AND OUTDOOR SPORT AND RECREATION SPACE

1A. EQUIPPED PLAY SPACE

Llys Alun Equipped Play Area	1,262
"Recreation Ground" Equipped Play Area	3,112
SUB-TOTAL	4,374 m²

1B. CHILDRENS FREESPACE

Rhydymwyn Playing Field adjacent Play Area	5,473
Rhydymwyn Playing Field adjacent Sports Pitch	4,647
SUB-TOTAL	10,120 m²

1C. OUTDOOR SPORT AND RECREATION SPACE

Rhydymwyn Bowling Green and Pavillion	2,510
Rhydymwyn Football Pitch and Pavillion	12,108
Rhydymwyn Tennis Courts	731
SUB-TOTAL	15,349 m²

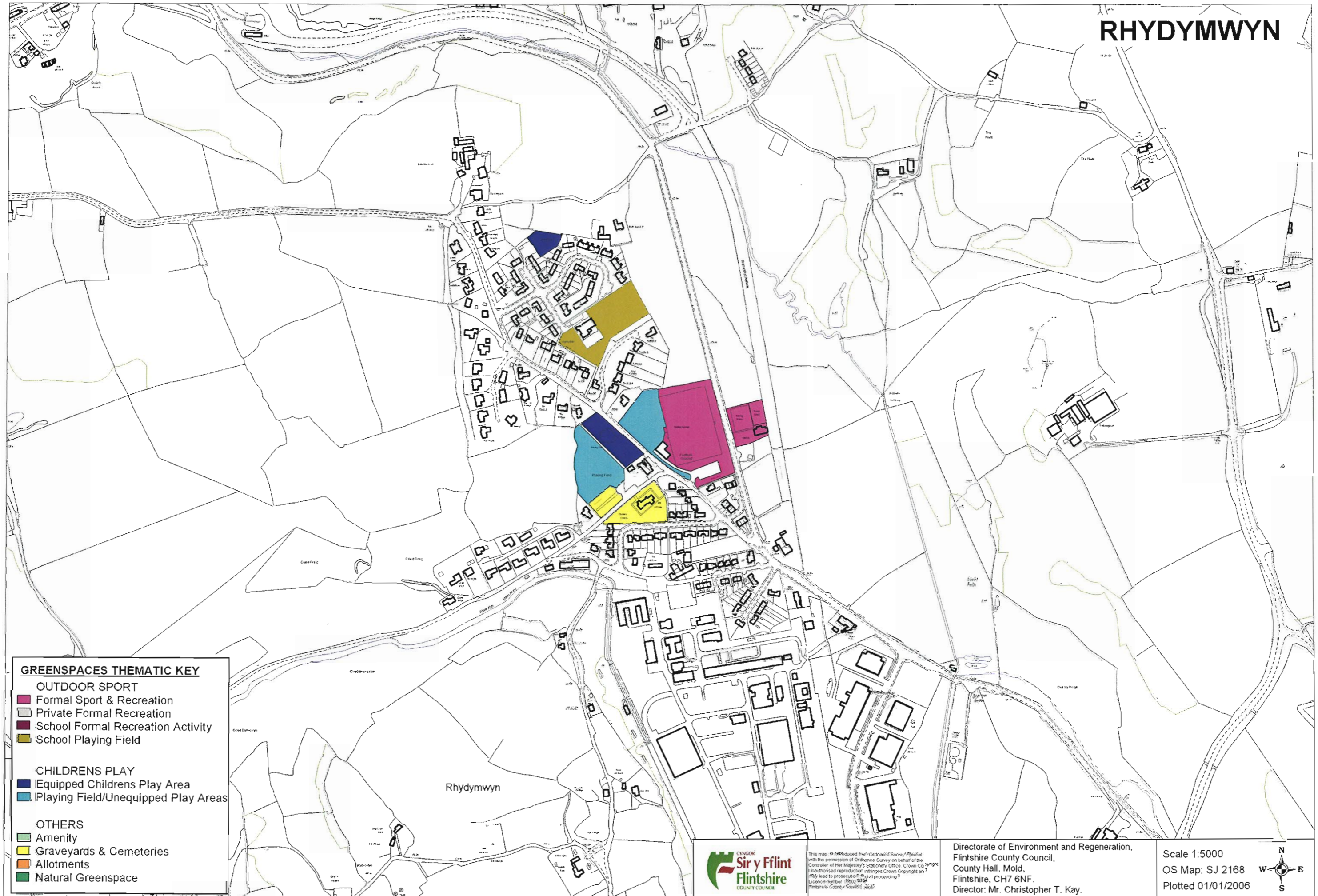
1D. OTHER OPENSOURCE PROVISION

Ysgol Y Ddol Playing Fields (No Public Access)	6,569
St John's Cemetery	5,036
SUB-TOTAL	11,605 m²

2. OVERALL SETTLEMENT ASSESSMENT

POPULATION (2001 CENSUS)	OUTDOOR YOUTH AND ADULT SPACE (ha)		CHILDRENS PLAYSPACE (ha)				OTHER SPACES (ha)
			Minimum Required		Provided (2005)		
			Equipped	Freespace	Equipped	Freespace	
506 People	0.81	1.53	0.1	0.3	0.44	1.0	1.2

RHYDYMWYN



GREENSPACES THEMATIC KEY

- OUTDOOR SPORT**
 - Formal Sport & Recreation
 - Private Formal Recreation
 - School Formal Recreation Activity
 - School Playing Field
- CHILDRENS PLAY**
 - Equipped Childrens Play Area
 - Playing Field/Unequipped Play Areas
- OTHERS**
 - Amenity
 - Graveyards & Cemeteries
 - Allotments
 - Natural Greenspace



This map is reproduced from Ordnance Survey material with the permission of Ordnance Survey on behalf of the Controller of Her Majesty's Stationery Office. Crown Copyright. Unauthorised reproduction infringes Crown Copyright and may lead to prosecution. Ordnance Survey Licence number: 100021234. Penrith (0208) 500911 2005

Directorate of Environment and Regeneration,
 Flintshire County Council,
 County Hall, Mold,
 Flintshire, CH7 6NF.
 Director: Mr. Christopher T. Kay.

Scale 1:5000
 OS Map: SJ 2168
 Plotted 01/01/2006



SALTNEY PLAYSPACE AND OUTDOOR SPORT AND RECREATION SPACE

1D. OTHER OPENSOURCE PROVISION

Saltney Ferry Playing Field (No Public Access)	8,195
St. Anthony's and Wood Memorial School Playing Fields (No Public Access)	24,560
Balderton Brook Natural Greenspace	20,077
Chester Road Drainage Channel	5,328
Natural Greenspace (Former Allotment Gardens)	3,484
Tegid Way Amenity Greenspace	2,111
River Lane/Balderton Brook Natural Greenspace	2,591
SUB-TOTAL	66,346 m²

1A. EQUIPPED PLAY SPACE

Balderton Brook Equipped Playground	484
North Street Equipped Playground	6,535
Park Avenue Equipped Play Area	2,939
St. Davids Terrace Equipped Playground	249
Tegid Way Equipped Play Area	397
SUB-TOTAL	10,604 m²

2. OVERALL SETTLEMENT ASSESSMENT

POPULATION (2001 CENSUS)	OUTDOOR YOUTH AND ADULT SPACE (ha)		CHILDRENS PLAYSPACE (ha)				OTHER SPACES (ha)
	Minimum Required	Provided (2005)	Minimum Required		Provided (2005)		Provided (2005)
			Equipped	Freespace	Equipped	Freespace	
4,769 People	7.6	10.1	1.0	2.9	1.1	1.8	6.6

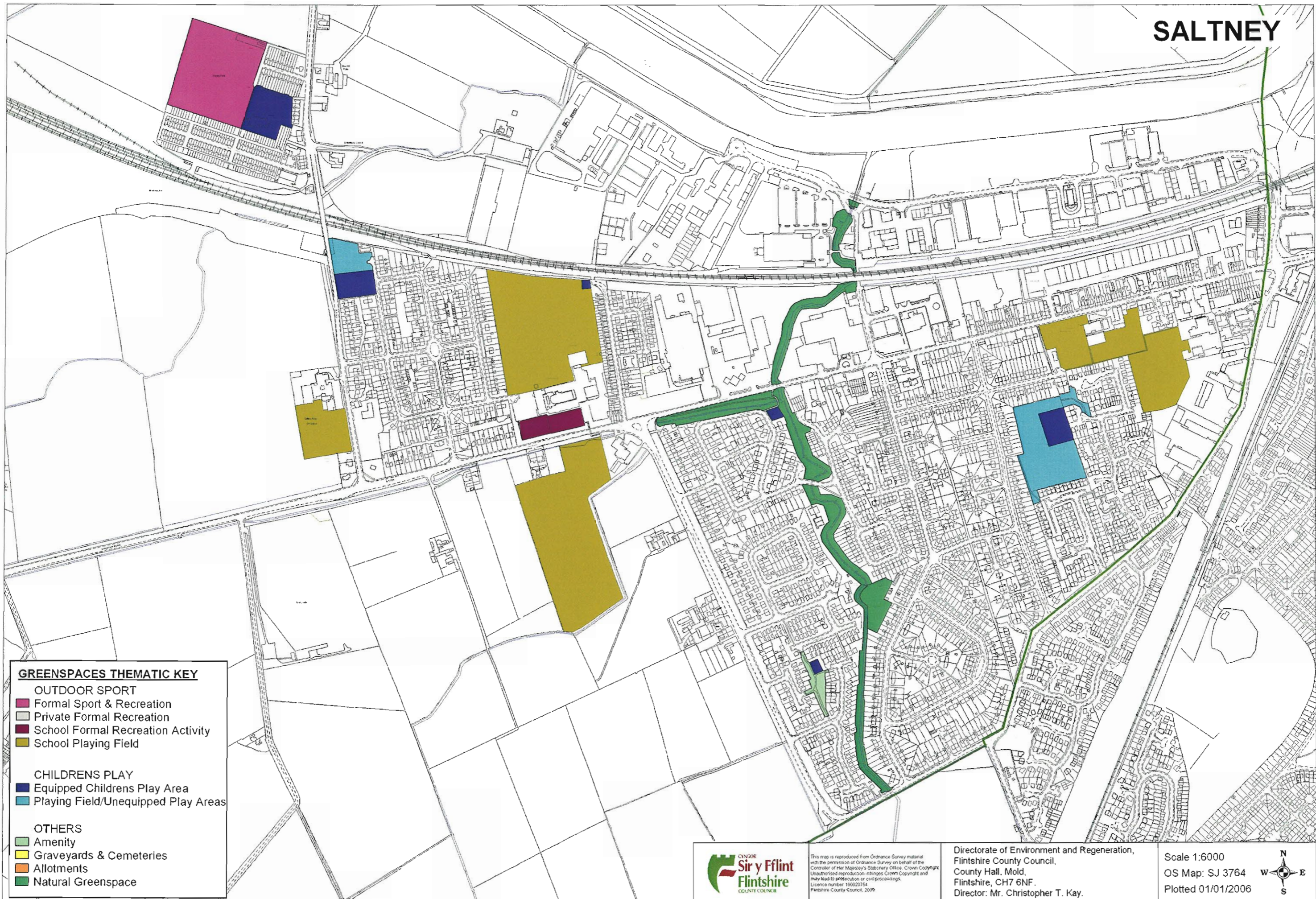
1B. CHILDRENS FREESPACE

Bradshaw Avenue Playing Ground	3,699
Park Avenue Playing Field	14,154
SUB-TOTAL	17,853 m²

1C. OUTDOOR SPORT AND RECREATION SPACE

North Street Pavillion and Football Pitches (2)	23,690
Sandy Lane Football Pitches	38,900
St. Davids High School Games Courts (Public Access)	3,958
St. David's High School Playing Field (Public Access)	34,850
SUB-TOTAL	101,398 m²

SALTNEY



GREENSPACES THEMATIC KEY

OUTDOOR SPORT

- Formal Sport & Recreation
- Private Formal Recreation
- School Formal Recreation Activity
- School Playing Field

CHILDRENS PLAY

- Equipped Childrens Play Area
- Playing Field/Unequipped Play Areas

OTHERS

- Amenity
- Graveyards & Cemeteries
- Allotments
- Natural Greenspace

Sir y Fflint
Flintshire
COUNTY COUNCIL

This map is reproduced from Ordnance Survey material with the permission of Ordnance Survey on behalf of the Controller of Her Majesty's Stationery Office. Crown Copyright. Unauthorised reproduction, copying, distribution and use may lead to prosecution or civil proceedings. Licence number 100020754. Flintshire County Council, 2005.

Directorate of Environment and Regeneration,
Flintshire County Council,
County Hall, Mold,
Flintshire, CH7 6NF.
Director: Mr. Christopher T. Kay.

Scale 1:6000
OS Map: SJ 3764
Plotted 01/01/2006

SANDYCROFT & PENTRE PLAYSPACE AND OUTDOOR SPORT AND RECREATION SPACE

1A. EQUIPPED PLAY SPACE

Equipped Toddlers Play Area	1,274
Sandycroft Equipped Play Area	5,346
SUB-TOTAL	6,620 m²

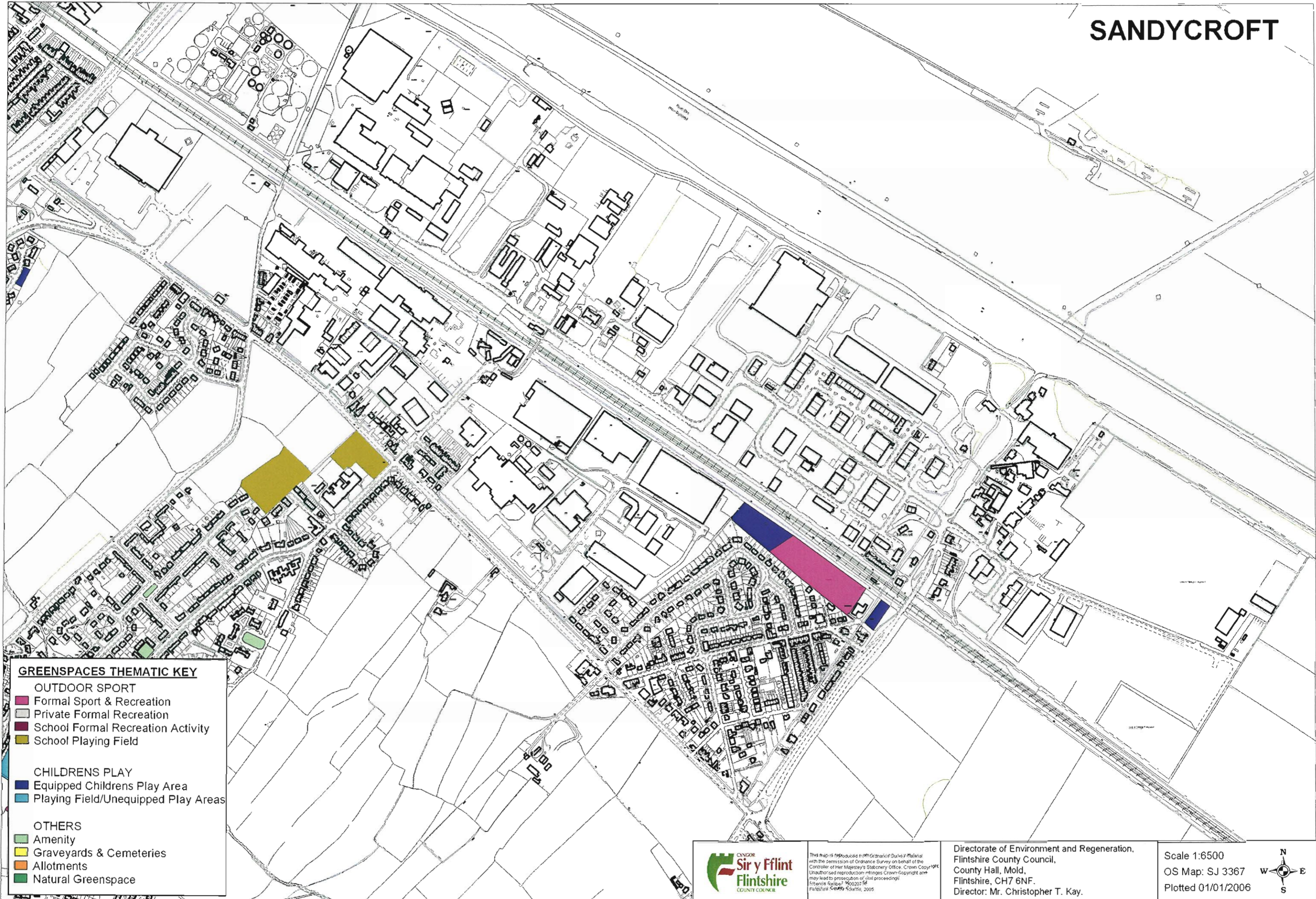
1C. OUTDOOR SPORT AND RECREATION SPACE

Sandycroft Football Pitch	11,432
SUB-TOTAL	11,432 m²

2. OVERALL SETTLEMENT ASSESSMENT

POPULATION (2001 CENSUS)	OUTDOOR YOUTH AND ADULT SPACE (ha)		CHILDRENS PLAYSPACE (ha)				OTHER SPACES (ha)
	Minimum Required	Provided (2005)	Minimum Required		Provided (2005)		Provided (2005)
			Equipped	Freespace	Equipped	Freespace	
1,113 People	1.8	1.1	0.22	0.7	0.67	0.0	0.0

SANDYCROFT



- GREENSPACES THEMATIC KEY**
- OUTDOOR SPORT**
 - Formal Sport & Recreation
 - Private Formal Recreation
 - School Formal Recreation Activity
 - School Playing Field
 - CHILDRENS PLAY**
 - Equipped Childrens Play Area
 - Playing Field/Unequipped Play Areas
 - OTHERS**
 - Amenity
 - Graveyards & Cemeteries
 - Allotments
 - Natural Greenspace



This map is reproduced from Ordnance Survey material with the permission of Ordnance Survey on behalf of the Controller of Her Majesty's Stationery Office. Crown Copyright. Unauthorised reproduction infringes Crown Copyright and may lead to prosecution or civil proceedings. Flintshire County Council, 2005.

Directorate of Environment and Regeneration,
 Flintshire County Council,
 County Hall, Mold,
 Flintshire, CH7 6NF.
 Director: Mr. Christopher T. Kay.

Scale 1:6500
 OS Map: SJ 3367
 Plotted 01/01/2006



FLINTSHIRE OPEN SPACE SURVEY (2005)

SYCHDYN PLAYSPACE AND OUTDOOR SPORT AND RECREATION SPACE

1A. EQUIPPED PLAY SPACE

Coronation Field Equipped Play Area	795
SUB-TOTAL	795 m²

1B. CHILDRENS FREESPACE

Trem y Foel Playing Field	6,228
Coronation Playing Field	2,956
SUB-TOTAL	9,184 m²

1C. OUTDOOR SPORT AND RECREATION SPACE

Vownog Bowling Green	1,645
Wat's Dyke Football Pitches (2)	29,279
Ysgol Sychdyn All Weather Pitch (In Dual Use)	2,607
Ysgol Vownog (In Dual Use)	2,745
SUB-TOTAL	36,276 m²

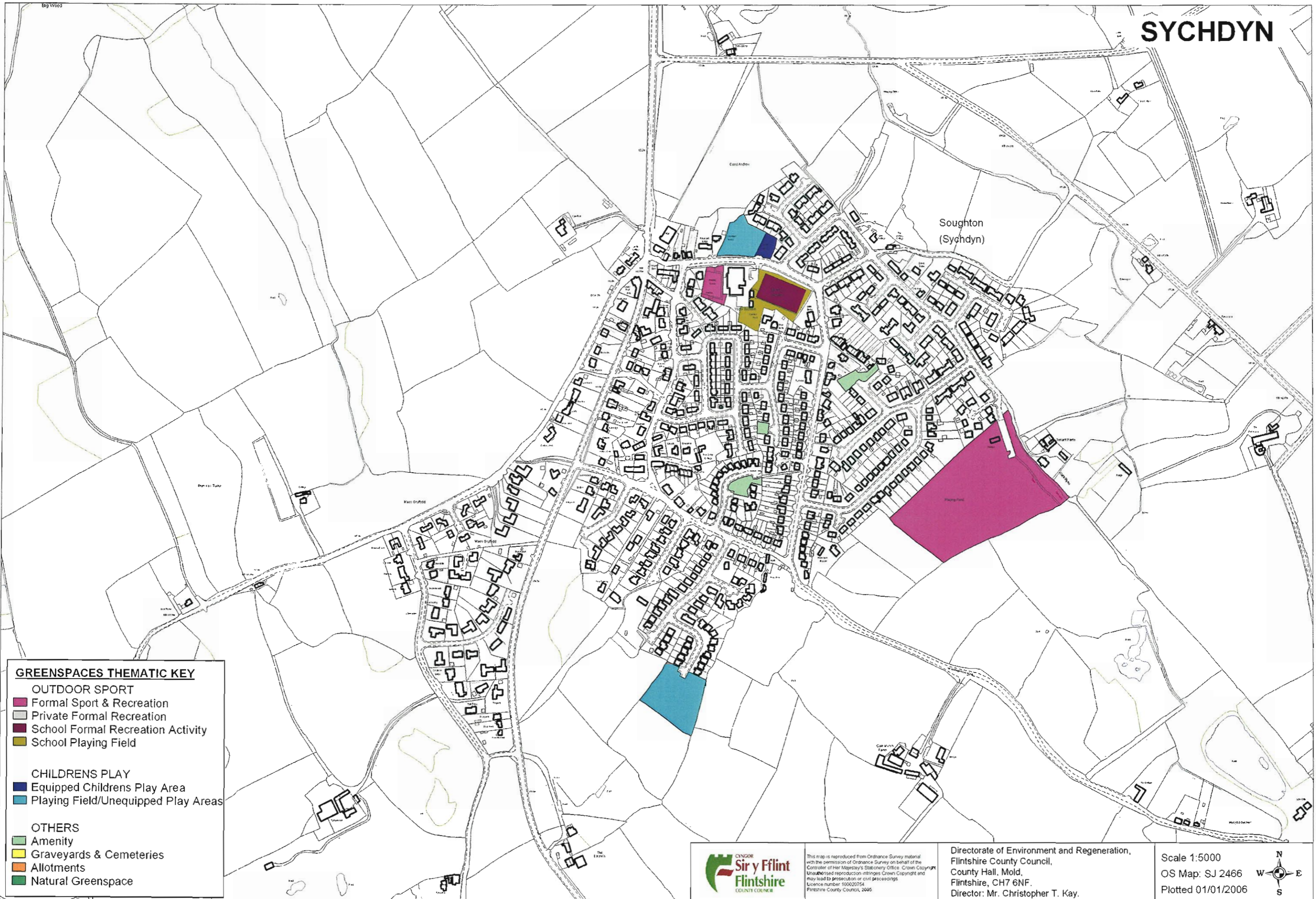
1D. OTHER OPENSOURCE PROVISION

Cae Berwyn Amenity Green	956
Llys Y Wern Amenity Green	304
The Coalyard Amenity Green	925
SUB-TOTAL	2,185 m²

2. OVERALL SETTLEMENT ASSESSMENT

POPULATION (2001 CENSUS)	OUTDOOR YOUTH AND ADULT SPACE (ha)		CHILDRENS PLAYSPACE (ha)				OTHER SPACES (ha)
			Minimum Required		Provided (2005)		Provided (2005)
	Minimum Required	Provided (2005)	Equipped	Freespace	Equipped	Freespace	
1,497 People	2.4	3.6	0.3	0.9	0.08	0.9	0.22

SYCHDYN



GREENSPACES THEMATIC KEY

OUTDOOR SPORT

- Formal Sport & Recreation
- Private Formal Recreation
- School Formal Recreation Activity
- School Playing Field

CHILDRENS PLAY

- Equipped Childrens Play Area
- Playing Field/Unequipped Play Areas

OTHERS


- Amenity
- Graveyards & Cemeteries
- Allotments
- Natural Greenspace



This map is reproduced from Ordnance Survey material with the permission of Ordnance Survey on behalf of the Controller of Her Majesty's Stationery Office. Crown Copyright. Unauthorised reproduction infringes Crown Copyright and may lead to prosecution or civil proceedings. Licence number 100020754. Flintshire County Council, 2006.

Directorate of Environment and Regeneration,
 Flintshire County Council,
 County Hall, Mold,
 Flintshire, CH7 6NF.
 Director: Mr. Christopher T. Kay.

Scale 1:5000
 OS Map: SJ 2466
 Plotted 01/01/2006



TALACRE

PLAYSPACE AND OUTDOOR SPORT AND RECREATION SPACE

2. OVERALL SETTLEMENT ASSESSMENT

POPULATION (2001 CENSUS)	OUTDOOR YOUTH AND ADULT SPACE (ha)		CHILDRENS PLAYSPACE (ha)				OTHER SPACES (ha)
	Minimum Required	Provided (2005)	Minimum Required		Provided (2005)		Provided (2005)
			Equipped	Freespace	Equipped	Freespace	
412 People	0.66	0.0	0.08	0.25	0.0	0.0	0.0

Note: This is a coastal area with access to sand dunes and beach.

TALACRE



GREENSPACES THEMATIC KEY

OUTDOOR SPORT

- Formal Sport & Recreation
- Private Formal Recreation
- School Formal Recreation Activity
- School Playing Field

CHILDRENS PLAY

- Equipped Childrens Play Area
- Playing Field/Unequipped Play Areas

OTHERS

- Amenity
- Graveyards & Cemeteries
- Allotments
- Natural Greenspace



This map is reproduced from Ordnance Survey material with the permission of Ordnance Survey on behalf of the Controller of Her Majesty's Stationary Office. Crown Copyright. Unauthorised reproduction infringes Crown Copyright and may lead to prosecution or civil proceedings. Licence number 100020754. Flintshire County Council, 2005.

Directorate of Environment and Regeneration,
 Flintshire County Council,
 County Hall, Mold,
 Flintshire, CH7 6NF.
 Director: Mr. Christopher T. Kay.

Scale 1:5000

OS Map: SJ 1284

Plotted 01/01/2006



TRELAWNYD

PLAYSPACE AND OUTDOOR SPORT AND RECREATION SPACE

1A. EQUIPPED PLAY SPACE

London Road Equipped Play Area	748
SUB-TOTAL	748 m²

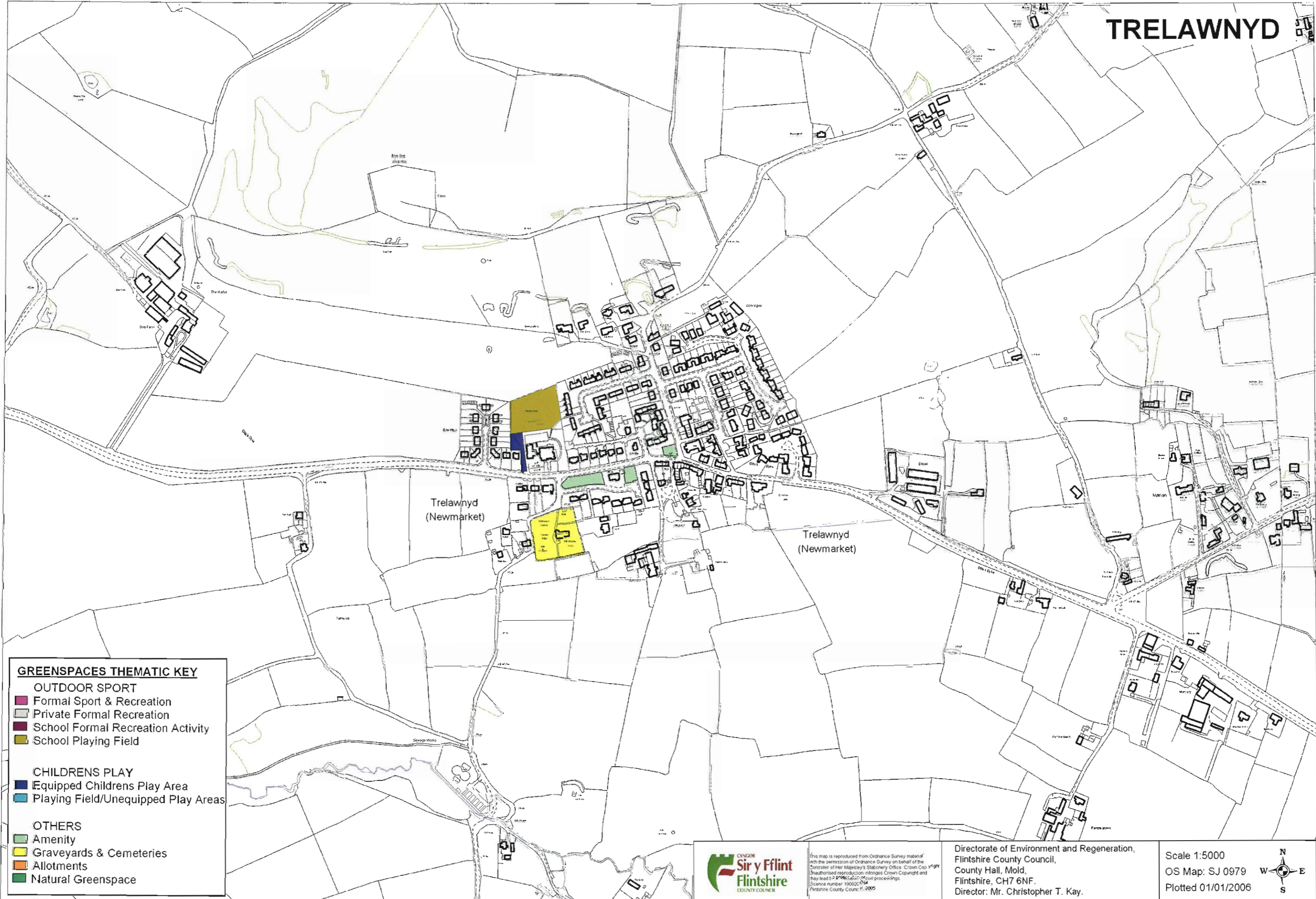
1B. OTHER OPENSOURCE PROVISION

Trelawnyd School Playing Field (no dual use)	4,306
Miscellaneous Amenity and Roadside Greens	1,775
Trelawnyd Church	5,021
SUB-TOTAL	11,102 m²

2. OVERALL SETTLEMENT ASSESSMENT

POPULATION (2001 CENSUS)	OUTDOOR YOUTH AND ADULT SPACE (ha)		CHILDRENS PLAYSPACE (ha)				OTHER SPACES (ha)
	Minimum Required	Provided (2005)	Minimum Required		Provided (2005)		Provided (2005)
			Equipped	Freespace	Equipped	Freespace	
681 People	1.1	0.0	0.14	0.41	0.07	0.0	1.1

TRELAWNYD



GREENSPACES THEMATIC KEY

OUTDOOR SPORT

- Formal Sport & Recreation
- Private Formal Recreation
- School Formal Recreation Activity
- School Playing Field

CHILDRENS PLAY

- Equipped Childrens Play Area
- Playing Field/Unequipped Play Areas

OTHERS

- Amenity
- Graveyards & Cemeteries
- Allotments
- Natural Greenspace



This map is reproduced from Ordnance Survey material with the permission of Ordnance Survey on behalf of the Controller of Her Majesty's Stationery Office. Crown Copyright and Reprinted reproduction. Ordnance Survey. Licence number 100020754. Flintshire County Council 11/2005

Directorate of Environment and Regeneration,
 Flintshire County Council,
 County Hall, Mold,
 Flintshire, CH7 6NF.
 Director: Mr. Christopher T. Kay.

Scale 1:5000
 OS Map: SJ 0979
 Plotted 01/01/2006

TRELOGAN & BERTHENGAM PLAYSPACE AND OUTDOOR SPORT AND RECREATION SPACE

2. OVERALL SETTLEMENT ASSESSMENT

POPULATION (2001 CENSUS)	OUTDOOR YOUTH AND ADULT SPACE (ha)		CHILDRENS PLAYSPACE (ha)				OTHER SPACES (ha)
	Minimum Required	Provided (2005)	Minimum Required		Provided (2005)		Provided (2005)
			Equipped	Freespace	Equipped	Freespace	
757 People	1.2	0.09	0.15	0.45	0.15	0.62	1.7

1A. EQUIPPED PLAY SPACE

Queen Street Equipped Play Area	1,532
SUB-TOTAL	1,532 m²

1B. CHILDRENS FREESPACE

Queen Street Childrens Freespace	6,236
SUB-TOTAL	6,236 m²

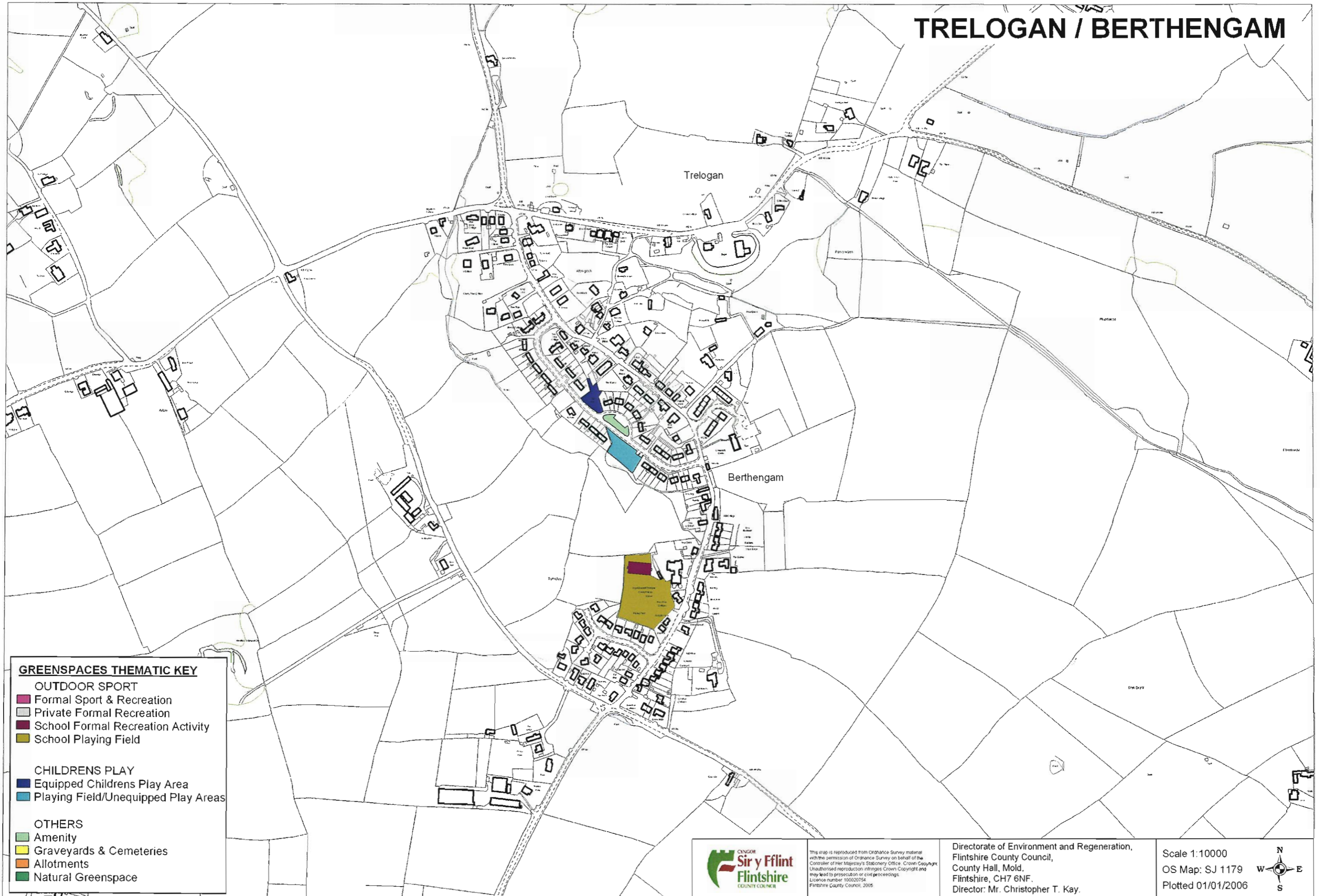
1C. OUTDOOR SPORT AND RECREATION SPACE

Queen Street Multi Use Games Area	858
SUB-TOTAL	858 m²

1D. OTHER OPENSOURCE PROVISION

Ysgol Terrig Playing Field (No Public Access)	12,076
Trelawnyd Church Graveyard	5,021
SUB-TOTAL	17,097 m²

TRELOGAN / BERTHENGAM



TREUDDYN

PLAYSPACE AND OUTDOOR SPORT AND RECREATION SPACE

2. OVERALL SETTLEMENT ASSESSMENT

POPULATION (2001 CENSUS)	OUTDOOR YOUTH AND ADULT SPACE (ha)		CHILDRENS PLAYSPACE (ha)				OTHER SPACES (ha)
	Minimum Required	Provided (2005)	Minimum Required		Provided (2005)		Provided (2005)
			Equipped	Freespace	Equipped	Freespace	
1,290 People	2.1	0.24	0.26	0.8	0.15	0.62	0.13

1A. EQUIPPED PLAY SPACE

Queen Street Equipped Play Area	1,532
SUB-TOTAL	1,532 m²

1B. CHILDRENS FREESPACE

Queen Street Playing Field	6,236
SUB-TOTAL	6,236 m²

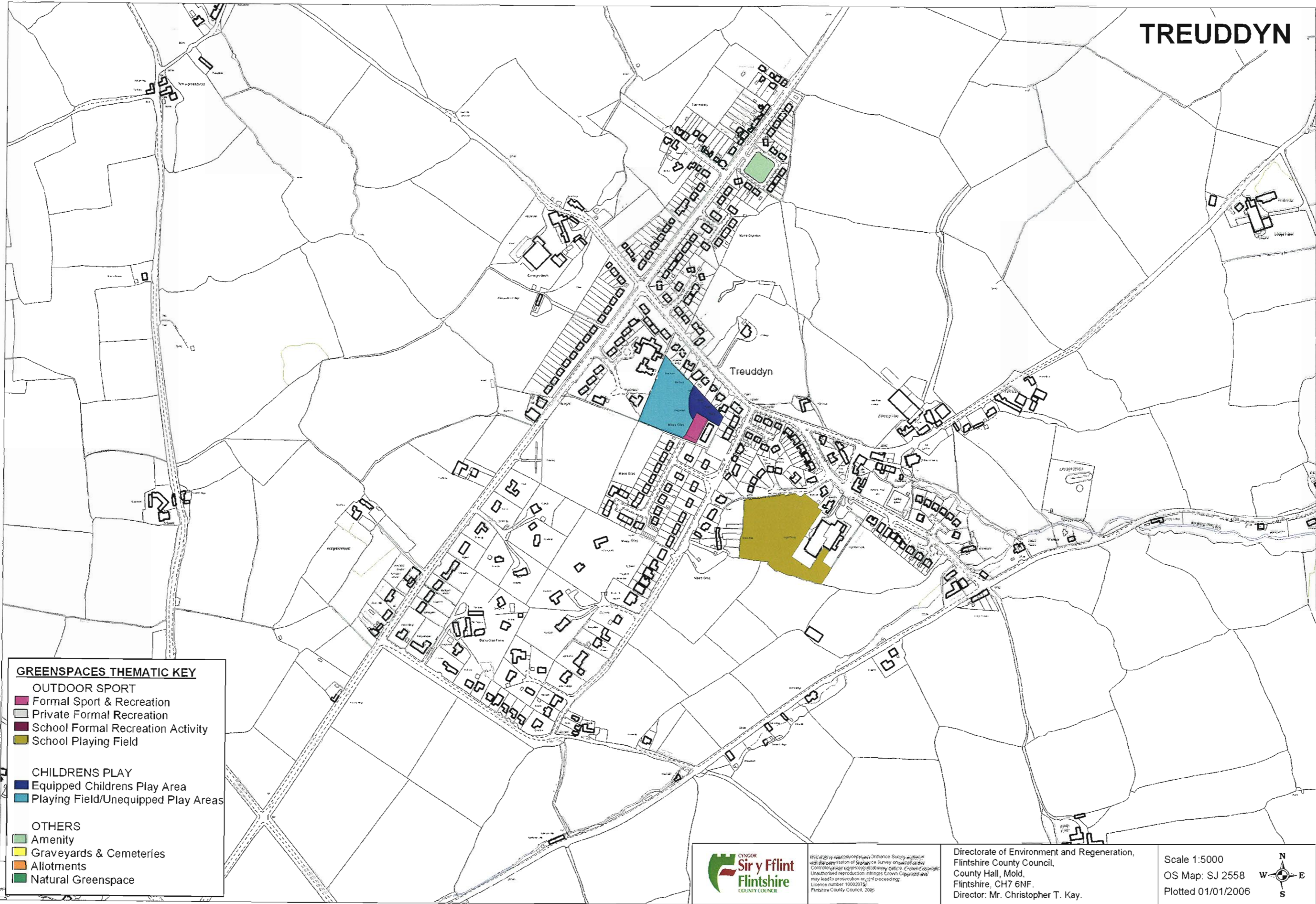
1C. OUTDOOR SPORT AND RECREATION SPACE

Queen Street Multi Use Games Area	858
Bowling Green adjacent Farmers Arms	1,500
SUB-TOTAL	2,358 m²

1D. OTHER OPENSOURCE PROVISION

Ysgol Terrig Playing Field (No Public Access)	12,076
Ffordd Top Y Rhos	1,273
Treuddyn Cemetary	
SUB-TOTAL	m²

TREUDDYN



GREENSPACES THEMATIC KEY

OUTDOOR SPORT

- Formal Sport & Recreation
- Private Formal Recreation
- School Formal Recreation Activity
- School Playing Field

CHILDRENS PLAY

- Equipped Childrens Play Area
- Playing Field/Unequipped Play Areas

OTHERS


- Amenity
- Graveyards & Cemeteries
- Allotments
- Natural Greenspace



This map is reproduced from Ordnance Survey subject to the permission of the Controller of Her Majesty's Stationery Office. Unauthorised reproduction infringes Crown Copyright and may lead to prosecution or civil proceedings. Licence number: 100020752. Flintshire County Council, 2006.

Directorate of Environment and Regeneration,
 Flintshire County Council,
 County Hall, Mold,
 Flintshire, CH7 6NF.
 Director: Mr. Christopher T. Kay.

Scale 1:5000
 OS Map: SJ 2558
 Plotted 01/01/2006



WHITFORD PLAYSPACE AND OUTDOOR SPORT AND RECREATION SPACE

2. OVERALL SETTLEMENT ASSESSMENT

POPULATION (2001 CENSUS)	OUTDOOR YOUTH AND ADULT SPACE (ha)		CHILDRENS PLAYSPACE (ha)				OTHER SPACES (ha)
			Minimum Required		Provided (2005)		
	Minimum Required	Provided (2005)	Equipped	Freespace	Equipped	Freespace	Provided (2005)
503 People	0.8	0.07	0.1	0.3	0.17	0.6	1.4

1A. EQUIPPED PLAY SPACE

Glebe Field/Upper Downing Road Equipped Childrens Play Area	1,672
SUB-TOTAL	1,672 m²

1B. CHILDRENS FREESPACE

Upper Downing Road Playing Field	6,323
SUB-TOTAL	6,323 m²

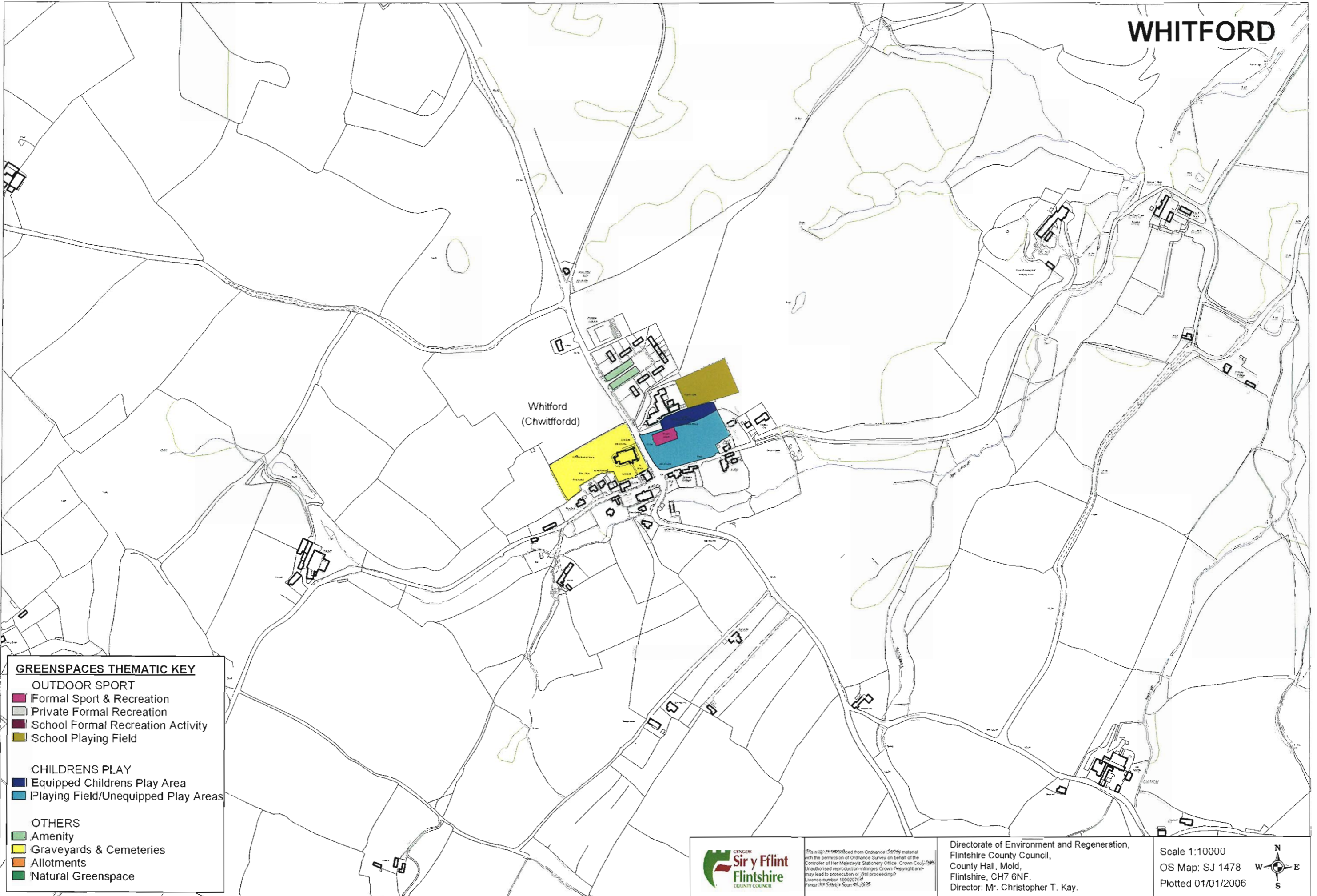
1C. OUTDOOR SPORT AND RECREATION SPACE

Multi Use Games Area	654
SUB-TOTAL	654 m²

1D. OTHER OPENSOURCE PROVISION

Whitford School (No Public Access)	4,184
Maes Rhydwen Amenity Greens	1,032
Whitford Church Graveyard	8,791
SUB-TOTAL	14,007 m²

WHITFORD



Whitford
(Chwitffordd)

GREENSPACES THEMATIC KEY

- OUTDOOR SPORT**
 - Formal Sport & Recreation
 - Private Formal Recreation
 - School Formal Recreation Activity
 - School Playing Field
- CHILDRENS PLAY**
 - Equipped Childrens Play Area
 - Playing Field/Unequipped Play Areas
- OTHERS**
 - Amenity
 - Graveyards & Cemeteries
 - Allotments
 - Natural Greenspace



This map is reproduced from Ordnance Survey material with the permission of Ordnance Survey on behalf of the Controller of Her Majesty's Stationery Office. Crown Copyright. Unauthorised reproduction infringes Crown Copyright and may lead to prosecution or civil proceedings. Licence number: 100020714. Planter: Mr. S. M. J. Jones 01/01/2006

Directorate of Environment and Regeneration,
Flintshire County Council,
County Hall, Mold,
Flintshire, CH7 6NF.
Director: Mr. Christopher T. Kay.

Scale 1:10000
OS Map: SJ 1478
Plotted 01/01/2006



YSCEIFIOG

PLAYSPACE AND OUTDOOR SPORT AND RECREATION SPACE

1A. EQUIPPED PLAY SPACE

Equipped Childrens Play Area Opposite Foxes Inn	798
SUB-TOTAL	798 m²

1B. OUTDOOR SPORT AND RECREATION SPACE

Ysceifiog Football Pitch	12,103
SUB-TOTAL	12,103 m²

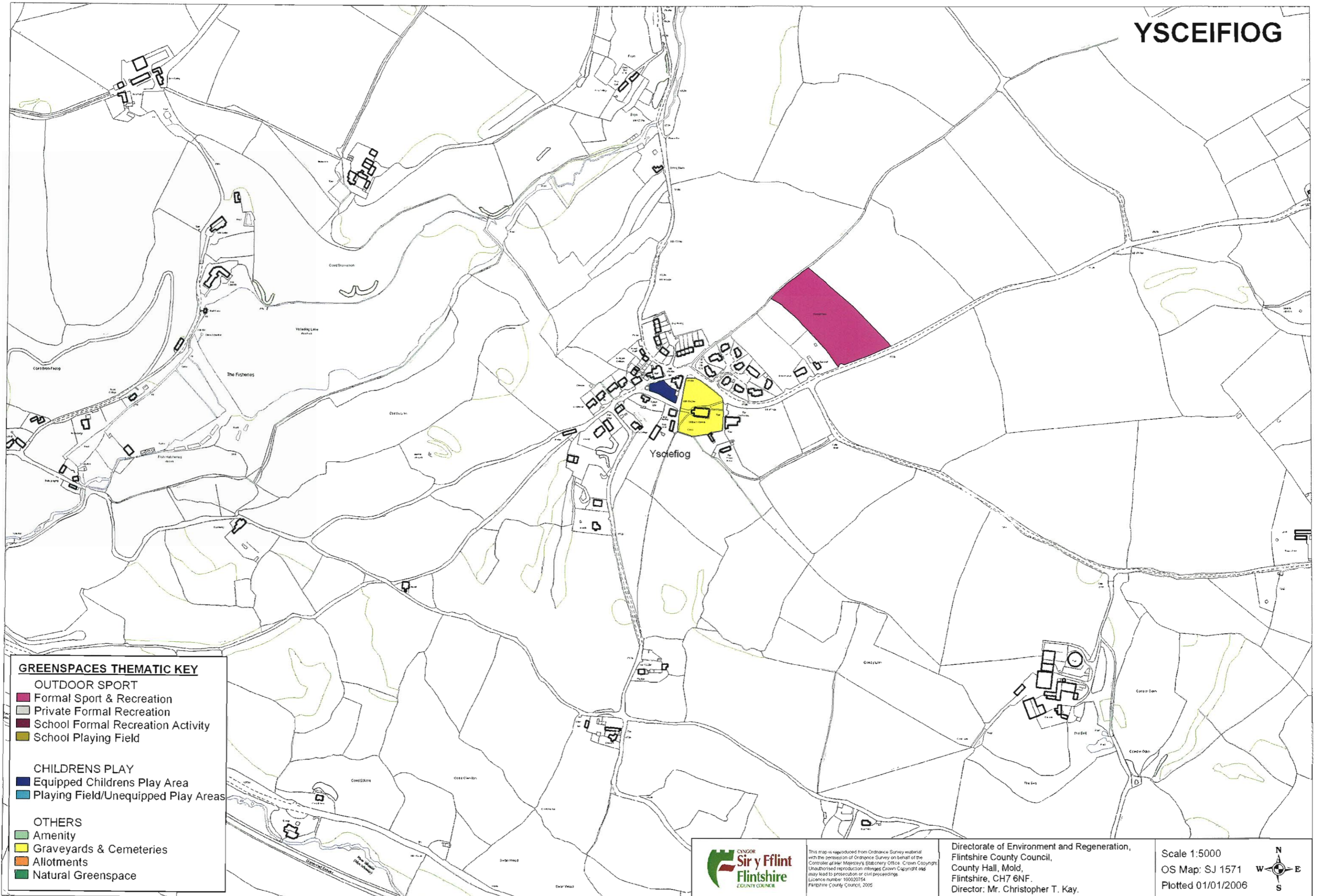
1C. OTHER OPENSOURCE PROVISION

Ysceifiog Church Graveyard	4,869
SUB-TOTAL	4,869 m²

2. OVERALL SETTLEMENT ASSESSMENT

POPULATION (2001 CENSUS)	OUTDOOR YOUTH AND ADULT SPACE (ha)		CHILDRENS PLAYSPACE (ha)				OTHER SPACES (ha)
	Minimum Required	Provided (2005)	Minimum Required		Provided (2005)		Provided (2005)
			Equipped	Freespace	Equipped	Freespace	
605 People	0.97	1.21	0.12	0.36	0.08	0.0	0.49

YSCEIFIOG



GREENSPACES THEMATIC KEY

OUTDOOR SPORT

- Formal Sport & Recreation
- Private Formal Recreation
- School Formal Recreation Activity
- School Playing Field

CHILDRENS PLAY

- Equipped Childrens Play Area
- Playing Field/Unequipped Play Areas

OTHERS

- Amenity
- Graveyards & Cemeteries
- Allotments
- Natural Greenspace



This map is reproduced from Ordnance Survey material with the permission of Ordnance Survey on behalf of the Controller of Her Majesty's Stationery Office. Crown Copyright. Unauthorised reproduction infringes Crown Copyright and may lead to prosecution or civil proceedings. Licence number: 100020154. Flintshire County Council, 2005.

Directorate of Environment and Regeneration,
 Flintshire County Council,
 County Hall, Mold,
 Flintshire, CH7 6NF.
 Director: Mr. Christopher T. Kay.

Scale 1:5000
 OS Map: SJ 1571
 Plotted 01/01/2006

