Dated 20th March 2018

The Flintshire County Council
(Grosvenor Street, Victoria Road, Alexandra Road and Gas Lane, Mold)
(20mph Speed Limit Zone) Order 2018

ORDER

as within

Steve Jones
Chief Officer (Streetscene and Transportation)
Flintshire County Council
County Hall
Mold
Flintshire
CH7 6NF

The Flintshire County Council
(Grosvenor Street, Victoria Road, Alexandra Road and Gas Lane, Mold)
(20mph Speed Limit Zone) Order 2018

The Flintshire County Council (hereinafter referred to as "the Council") in exercise of its powers under Section 84 of the Road Traffic Regulation Act 1984 (hereinafter referred to as the "Act of 1984") and all other enabling powers and after consultation with the Chief Officer of Police in accordance with Part III of Schedule 9 to the Act of 1984, hereby makes the following Order:

1. In this Order except where otherwise stated any reference in this Order to a numbered Article or Schedule is a reference to the Article or Schedule bearing that number in this Order.

2. No person shall drive any motor vehicle at a speed exceeding 20 miles per hour on the length of roads specified in the Schedule to this Order.

3. The Interpretation Act 1978 shall apply for the interpretation of this Order as it applies for the interpretation of an Act of Parliament.

4. This Order shall come into operation on the 13th April 2018 and may be cited as The Flintshire County Council (Grosvenor Street, Victoria Road, Alexandra Road and Gas Lane, Mold) (20mph Speed Limit Zone) Order 2018

SCHEDULE
20mph Speed Limit Zone

Grosvenor Street: From its junction with Wrexham Street, for a distance of 195 metres in a North easterly direction.

Victoria Road: From its junction with Grosvenor Street, for its entire length.

Alexandra Road: From its junction with Gas Lane, for a distance of 220 metres, in a North Easterly direction.

Gas Lane: From its junction with Wrexham Street, for a distance of 253 metres, in an Easterly direction.

16750

THE COMMON SEAL of **FLINTSHIRE**)
COUNTY COUNCIL was hereunto affixed this)
day of 20th day of March 2018 in the presence of :-)

CHAIR

SENIOR SOLICITOR/CHIEF OFFICER (GOVERNANCE)

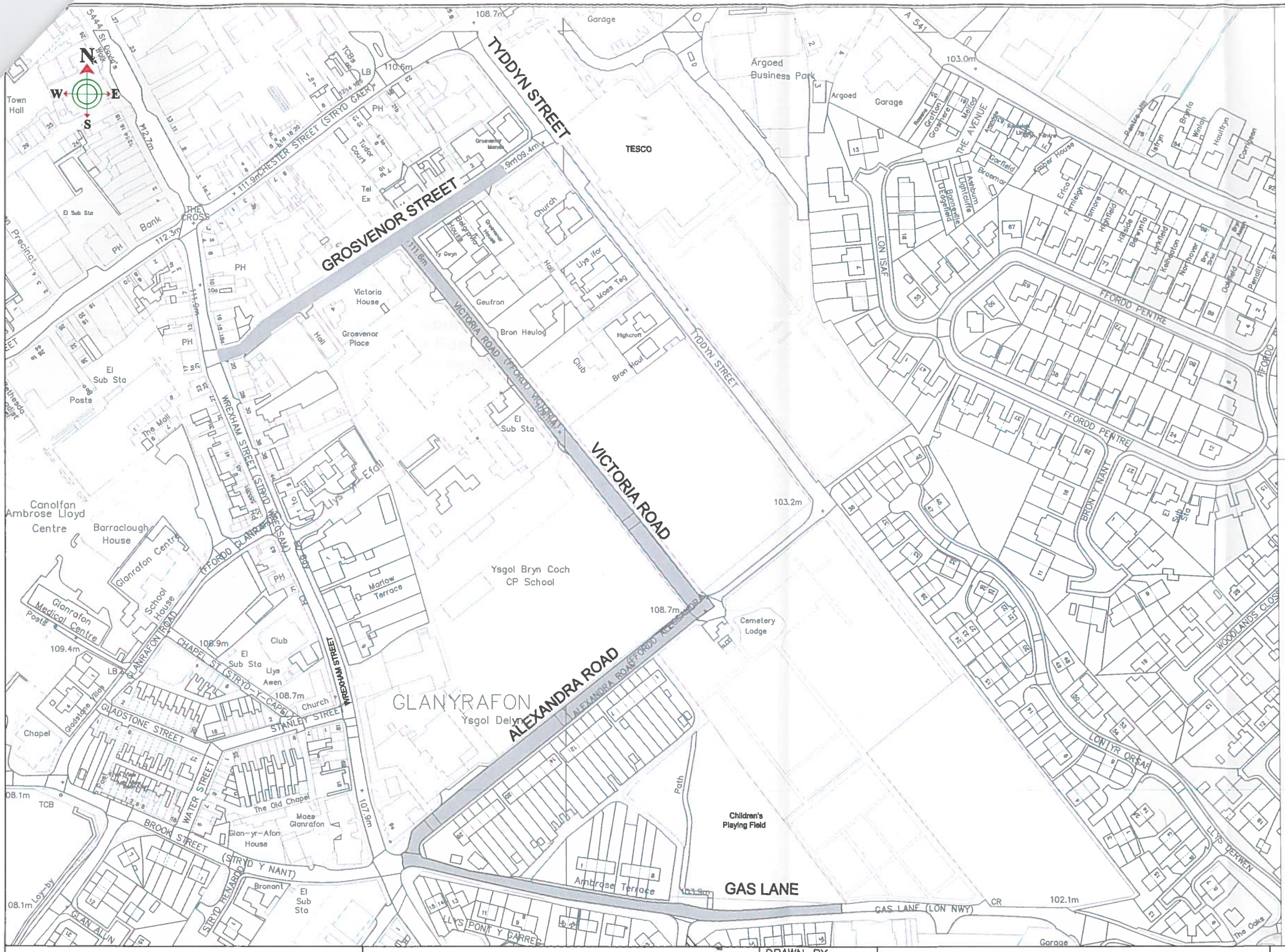
N
W
E
S
TYDDYN STREET
GROSVENOR STREET
VICTORIA ROAD
ALEXANDRA ROAD
GAS LANE
GLANYRAFON
TESCO
Argoed Business Park
Argoed
Garage
Town Hall
Bank
THE CROSS
Precinct
Victoria House
Grosvenor Place
Geufron
Bron Heulog
Ysgol Bryn Coch CP School
Cemetery Lodge
Children's Playing Field
Ambrose Terrace
Canolfan Ambrose Lloyd Centre
Barraclough House
Glanrafon Centre
Glanrafon Medical Centre
School House
Marlow Terrace
Club
Chapel
The Old Chapel
Maes Glanrafon
Glan-yr-Afon House
Bronant
WREXHAM STREET
WATER STREET
BROOK STREET
GLADSTONE STREET
STANLEY STREET
CHAPEL ST
GLANRAFON ROAD
FFORDD GLANRAFON
FFORDD VICTORIA
FFORDD ALEXANDRA
GAS LANE (LON NWY)
LON ISAF
THE AVENUE
FFORDD PENTRE
BRON Y NANT
WOODLANDS CLOSE
LON YR ORSAF
LLYS DERWEN
LLYS PONT Y CARREG
GLAN ALUN
STRYD HENARDD
STRYD Y NANT
CHESTER STREET (STRYD GAERY)
WREXHAM STREET (STRYD WRECSAM)
A 541
Garage
Garage
Garage

Dated 23rd January 2018

The Flintshire County Council
(A548 Bagillt By-Pass)
(40mph and 50mph Speed Limit) Order 2018

ORDER

as within

Steve Jones
Chief Officer (Streetscene and Transportation)
Flintshire County Council
County Hall
Mold
Flintshire
CH7 6NF

The Flintshire County Council
(A548 Bagillt Road By-Pass)
(40mph and 50mph Speed Limit) Order 2018

The Flintshire County Council (hereinafter referred to as "the Council") in exercise of its powers under Section 84 and Part IV of Schedule 9 of the Road Traffic Regulation Act 1984 (hereinafter referred to as the "Act of 1984") and all other enabling powers and after consultation with the Chief Officer of Police in accordance with Part III of Schedule 9 to the Act of 1984, hereby makes the following Order:

1. In this Order except where otherwise stated any reference in this Order to a numbered Article or Schedule is a reference to the Article or Schedule bearing that number in this Order.

2. No person shall drive any motor vehicle at a speed exceeding 40 miles per hour on the length of road specified in the Schedule 1 to this Order.

3. No person shall drive any motor vehicle at a speed exceeding 50 miles per hour on the length of road specified in the Schedule 2 to this Order.

4. The Order will revoke The Flintshire County Council (A548 Bagillt By-Pass) (50mph Speed Limit) Order 2003

5. The Interpretation Act 1978 shall apply for the interpretation of this Order as it applies for the interpretation of an Act of Parliament.

This Order shall come into operation on the 9th March 2018 and may be cited as The Flintshire County Council (A548 Bagillt Road By-Pass) (40 mph and 50mph Speed Limit) Order 2018.

SCHEDULE 1
40MPH SPEED LIMIT

A548 Bagillt Road: from a point 153 metres South East of its junction with Bagillt Road / Pen-y-Maes Road to a point 93 metres South East of its junction with High Street Bagillt.

SCHEDULE 2
50MPH SPEED LIMIT

A548 Bagillt Road: from a point 93 metres South East of its junction with High Street Bagillt, to a point 853 metres North West of junction with Evans Street Flint.

HE COMMON SEAL of **FLINTSHIRE**)
COUNTY COUNCIL was hereunto affixed this)
23rd day of January 2018 in the presence of :-)

16895

CHAIR

SENIOR SOLICITOR/CHIEF OFFICER (GOVERNANCE)

Steve Jones

Chief Officer (Streetscene and Transportation)
Prif Swyddog (Gwasanaethau Stryda Thafnidiaeth)

County Hall, Mold, CH7 6NF
Neuadd y Sir, Yr Wyddgrug, CH7 6NF

STREETSCENE

BASED UPON VARIOUS ORDNANCE SURVEY MAPS WITH THE PERMISSION OF THE CONTROLLER OF HM STATIONARY OFFICE. CROWN COPYRIGHT RESERVED LICENSE NUMBER LA 100023386L FLINTSHIRE COUNTY COUNCIL, COUNTY HALL, MOLD.

DRAWN BY: NGW

CHECKED BY: RN

SCALE: 1: NTS @ A3

NAT. GRID REF: 321092 376312

~~PRELIMINARY~~ APPROVAL ~~CONSTRUCTION~~

AMENDMENTS:	DATE

A548 Bagillt
Making of Speed Limit

(Sheet 1 of 1)

DRAWING NUMBER SS/18/A548 101 A

Dyddiedig 23 Ionawr 2018

Gorchymyn Cyngor Sir y Fflint
(A548 Ffordd Osgoi Bagillt)
(Cyfyngiad Cyflymder o 40mya a 50mya) 2018

GORCHYMYN

fel y nodir oddi mewn

Steve Jones
Prif Swyddog (Strydwedd a Chludiant)
Cyngor Sir y Fflint
Neuadd y Sir
Yr Wyddgrug
Sir y Fflint
CH7 6NF

Gorchymyn Cyngor Sir y Fflint
(A548 Ffordd Osgoi Bagillt)
(Cyfyngiad Cyflymder o 40mya a 50mya) 2018

Mae Cyngor Sir y Fflint (y cyfeirir ato o hyn ymlaen fel "y Cyngor") wrth ddefnyddio'i rymoedd dan Adran 84 a Rhan IV Atodlen 9 Deddf Rheoleiddio Traffig Ffyrdd 1984 (y cyfeirir ati o hyn ymlaen fel "Deddf 1984") a phob grym arall sy'n galluogi ac ar ôl ymgynghori â Phrif Swyddog yr Heddlu yn unol â Rhan III Atodlen 9 Deddf 1984, yn gwneud y Gorchymyn canlynol:

1. Ac eithrio lle nodir yn wahanol, mae unrhyw gyfeiriad yn y Gorchymyn hwn at Erthygl neu Atodlen â rhif yn gyfeiriad at yr Erthygl neu'r Atodlen sy'n dwyn y rhif hwnnw yn y Gorchymyn hwn.

2. Ni chaiff unrhyw berson yrru unrhyw gerbyd modur ar gyflymder uwch na 40 milltir yr awr ar y darn o ffordd a nodir yn Atodlen 1 i'r Gorchymyn hwn.

3. Ni chaiff unrhyw berson yrru unrhyw gerbyd modur ar gyflymder uwch na 50 milltir yr awr ar y darn o ffordd a nodir yn Atodlen 2 i'r Gorchymyn hwn.

4. Bydd y Gorchymyn yn dirymu Gorchymyn Cyngor Sir y Fflint (A548 Ffordd Osgoi Bagillt) (Cyfyngiad Cyflymder 50mya) 2003.

5. Bydd Deddf Dehongli 1978 yn berthnasol i ddehongliad y Gorchymyn hwn fel y mae'n berthnasol i ddehongli Deddf Seneddol.

Bydd y Gorchymyn hwn yn dod i rym ar 9 Mawrth 2018 ac fe'i adnabyddir fel Gorchymyn Cyngor Sir y Fflint (A548 Ffordd Osgoi Bagillt) (Cyfyngiad Cyflymder o 40mya a 50mya) 2018.

ATODLEN 1
CYFYNGIAD CYFLYMDER 40MYA

A548 Ffordd Bagillt: o bwynt 153 metr i'r de-ddwyrain o'i chyffordd a Ffordd Bagillt / Ffordd Pen-y-Maes i bwynt 93 metr i'r de-ddwyrain o'i chyffordd a'r Stryd Fawr, Bagillt.

ATODLEN 2
CYFYNGIAD CYFLYMDER 50MYA

A548 Ffordd Bagillt: o bwynt 93 metr i'r de-ddwyrain o'i chyffordd a'r Stryd Fawr, Bagillt, i bwynt 853 metr i'r gogledd-orllewin o'i chyffordd ag Evans Street, y Fflint.

16896

GOSODWYD SÊL GYFFREDIN)
CYNGOR SIR Y FFLINT)
ar y)
23ain diwrnod o fis Ionawr 2018 yng ngŵydd:-)

Y CADEIRYDD

UWCH GYFREITHIWR / PRIF SWYDDOG (LLYWODRAETHU)

Cyngor Sir y Fflint
Flintshire County Council

Steve Jones

Chief Officer (Streetscene and Transportation)
Prif Swyddog (Gwasanaethau Stryda Thafnidiaeth)

County Hall, Mold, CH7 6NF
Neuadd y Sir, Yr Wyddgrug, CH7 6NF

STREETSCENE

BASED UPON VARIOUS ORDNANCE SURVEY MAPS WITH THE PERMISSION OF THE CONTROLLER OF HM STATIONARY OFFICE. CROWN COPYRIGHT RESERVED LICENSE NUMBER LA 100023386L FLINTSHIRE COUNTY COUNCIL, COUNTY HALL, MOLD.

DRAWN BY: NGW

CHECKED BY: RN

SCALE: 1: NTS @ A3

NAT. GRID REF: 321092 376312

~~PRELIMINARY~~ CYMERADWY ~~CONSTRUCTION~~

AMENDMENTS:	DATE

A548 Bagillt

Rhybudd o Gynnig cyfyngiad cyflymder

(Taflen 1 o 1)

DRAWING NUMBER SS/18/A548 101 C

Dyddiedig **9 Ebrill** **2019**

CYNGOR SIR Y FFLINT
(A548 Chester Road, Oakenholt)
(40mya, 50mya a Dileu Cyfyngiad Cyflymder) Gorchymyn 2019

GORCHYMYN

fel y nodir oddi mewn

Stephen O Jones
Prif Swyddog (Strydwedd a Chludiant)
Cyngor Sir y Fflint
Neuadd y Sir
Yr Wyddgrug
Sir y Fflint
CH7 6NF

CYNGOR SIR Y FFLINT
(A548 Chester Road, Oakenholt)
(40mya, 50mya a Dileu Cyfyngiad Cyflymder) Gorchymyn 2019

Mae Cyngor Sir y Fflint (y cyfeirir ato o hyn ymlaen fel "y Cyngor") wrth ddefnyddio'i rymoedd dan Adran 84 a Rhan IV Atodlen 9 Deddf Rheoleiddio Traffig Ffyrdd 1984 (y cyfeirir ati o hyn ymlaen fel "Deddf 1984") a phob grym arall sy'n galluogi ac ar ôl ymgynghori â Phrif Swyddog yr Heddlu yn unol â Rhan III Atodlen 9 Deddf 1984, yn gwneud y Gorchymyn canlynol:

1. Ac eithrio lle nodir yn wahanol, mae unrhyw gyfeiriad yn y Gorchymyn hwn at Erthygl neu Atodlen â rhif yn gyfeiriad at yr Erthygl neu'r Atodlen sy'n dwyn y rhif hwnnw yn y Gorchymyn hwn.

2. Ni chaiff unrhyw berson yrru unrhyw gerbyd modur ar gyflymder uwch na 40 milltir yr awr ar y darn o ffyrdd a nodir yn Atodlen 1 i'r Gorchymyn hwn.

3. Ni chaiff unrhyw berson yrru unrhyw gerbyd modur ar gyflymder uwch na 50 milltir yr awr ar y darn o ffyrdd a nodir yn Atodlen 2 i'r Gorchymyn hwn.

4. Ni fydd y darnau o ffyrdd a nodir yn Atodlen 3 y Gorchymyn hwn bellach yn Ffyrdd Cyfyngedig at ddibenion Adran 81 Ddeddf 1984.

5. Bydd y Gorchymyn yn dirymu Gorchymyn CYNGOR SIR Y FFLINT (A548 Chester Road, Oakenholt) (40mya, 50mya a Dileu Cyfyngiad Cyflymder) Gorchymyn 2018 yn ei gyfanrwydd.

6. Bydd Deddf Dehongli 1978 yn berthnasol i ddehongliad y Gorchymyn hwn fel y mae'n berthnasol i ddehongli Deddf Seneddol.

7. Bydd y Gorchymyn hwn yn dod i rym ar 15 Ebrill 2019 ac fe'i adnabyddir fel Gorchymyn Cyngor Sir y Fflint (A548 Chester Road, Oakenholt) (Terfyn Cyflymder a Dileu Cyfyngiad Cyflymder 40mya a 50mya) 2019.

ATODLEN 1
Terfyn Cyflymder 40mya

A548 Chester Road, Oakenholt: o bwynt 51 medr i'r de ddwyrain o'r gyffordd â Leadbrook Drive i bwynt 360 medr i'r de ddwyrain o gyffordd Papermill Lane, pellter o 792 medr.

ATODLEN 2
Terfyn Cyflymder 50mya

A548 Cyfnewidfa Parc Glannau Dyfrdwy: O'i gyffordd â Green Lane East yng Nghyfnewidfa Parc Glannau Dyfrdwy i bwynt 250 medr i'r gogledd orllewin o Gylchfan Parkway yn cynnwys y gylchfan ar y gyffordd â chyfnewidfa A494/1550

ATODLEN 3
Dileu Cyfyngiad Cyflymder

A548 Chester Road, Oakenholt: o bwynt 250 medr i'r gogledd orllewin o Gylchfan Parkway Parc Diwydianol Glannau Dyfrdwy, i bwynt 360 medr i'r de ddwyrain o gyffordd Papermill Lane, yn cynnwys ffyrdd ymuno ac ymadael i'r dwyrain a'r gorllewin ar y Gyfnewidfa B5129 Kelsterton.

17638

GOSODWYD SÊL GYFFREDIN)
CYNGOR SIR Y FFLINT)
ar y 9 dydd hwn o Ebrill 2019)
ym mhresenoldeb :-)

Y CADEIRYDD

RHEOLWR Y GWASANAETHAU CYFREITHIOL
UWCH GYFREITHIWR / PRIF SWYDDOG (LLYWODRAETHU)

conqueror

Dated **9th April** **2019**

THE FLINTSHIRE COUNTY COUNCIL
(A548 Chester Road, Oakenholt)
(40mph, 50mph and De-restriction Speed Limit) Order 2019

ORDER

as within

Stephen O Jones
Chief Officer (Streetscene and Transportation)
Flintshire County Council
County Hall
Mold
Flintshire
CH7 6NF

THE FLINTSHIRE COUNTY COUNCIL
(A548 Chester Road, Oakenholt)
(40mph, 50mph and De-restriction Speed Limit) Order 2019

The Flintshire County Council (hereinafter referred to as "the Council") in exercise of its powers under Section 84 and Part IV of Schedule 9 of the Road Traffic Regulation Act 1984 (hereinafter referred to as the "Act of 1984") and all other enabling powers and after consultation with the Chief Officer of Police in accordance with Part III of Schedule 9 to the Act of 1984, hereby makes the following Order:

1. In this Order except where otherwise stated any reference in this Order to a numbered Article or Schedule is a reference to the Article or Schedule bearing that number in this Order.

2. No person shall drive any motor vehicle at a speed exceeding 40 miles per hour on the length of road specified in Schedule 1 to this Order.

3. No person shall drive any motor vehicle at a speed exceeding 50 miles per hour on the length of road specified in Schedule 2 to this Order.

4. The length of road in Schedule 3 shall cease to be restricted road for the purposes of Section 81 of the Act of '1984'.

5. The Order will revoke The Flintshire County Council (A548 Chester Road, Oakenholt) (40mph, 50mph and De-restriction Speed Limit) Order 2018 in its entirety.

6. The Interpretation Act 1978 shall apply for the interpretation of this Order as it applies for the interpretation of an Act of Parliament.

7. This Order shall come into operation on the 15th April 2019 and may be cited as The Flintshire County Council (A548 Chester Road, Oakenholt) (40 mph, 50 mph Speed Limit and De-restriction Speed Limit) Order 2019.

SCHEDULE 1
40mph Speed Limit

A548 Chester Road, Oakenholt: from a point 51 metres South East of the junction with Leadbrook Drive to a point 360 metres South East of the junction of Papermill Lane, a distance of 792 metres.

SCHEDULE 2
50mph Speed Limit

A548 Deeside Park Interchange: From its junction with Green Lane East at Deeside Park Interchange to a point 250 metres North West of Parkway Roundabout including the roundabout at the junction with the A494/A550 interchange

SCHEDULE 3
De Restriction Speed Limit

A548 Chester Road, Oakenholt: from a point 250 metres North West of Parkway Roundabout Deeside Industrial Park, to a point 360 metres South East of the junction of Papermill Lane, including the eastbound and westbound on and off slip roads at the B5129 Kelsterton Interchange.

76636

THE COMMON SEAL of **FLINTSHIRE**)
COUNTY COUNCIL was hereunto affixed this 9th)
day of April 2019 in the presence of :-)

CHAIR

LEGAL SERVICES MANAGER
SENIOR SOLICITOR/CHIEF OFFICER (GOVERNANCE)

conqueror

Dyddiedig **8 Lonawr** **2019**

GORCHYMYN CYNGOR SIR Y FFLINT
(LÔN KNOWLE A MOUNTAIN CLOSE BWCLE)
(Parth Terfyn Cyflymder 20 mya) 2019

GORCHYMYN

fel y nodir oddi mewn

Stephen O Jones
Prif Swyddog (Strydwedd a Chludiant)
Cyngor Sir y Fflint
Neuadd y Sir
Yr Wyddgrug
Sir y Fflint
CH7 6NF

GORCHYMYN CYNGOR SIR Y FFLINT
(LÔN KNOWLE A MOUNTAIN CLOSE BWCLE)
(Parth Terfyn Cyflymder 20 mya) 2019

Mae Cyngor Sir y Fflint (y cyfeirir ato o hyn ymlaen fel "y Cyngor") wrth ddefnyddio'i rymoedd dan Adrannau 84 Deddf Rheoleiddio Traffig Ffyrdd 1984 (y cyfeirir ati o hyn ymlaen fel "Deddf 1984") a phob grym arall sy'n galluogi ac ar ôl ymgynghori â Phrif Swyddog yr Heddlu yn unol â Rhan III Atodlen 9 Deddf 1984, yn gwneud y Gorchymyn canlynol:

1. Ac eithrio lle nodir yn wahanol, mae unrhyw gyfeiriad yn y Gorchymyn hwn at Erthygl neu Atodlen â rhif yn gyfeiriad at yr Erthygl neu'r Atodlen sy'n dwyn y rhif hwnnw yn y Gorchymyn hwn

2. Ni chaiff unrhyw berson yrru unrhyw gerbyd modur ar gyflymder uwch na 20 milltir yr awr ar y darnau o ffyrdd a nodir yn yr Atodlen i'r Gorchymyn hwn.

3. Bydd Deddf Dehongli 1978 yn berthnasol i ddehongliad y Gorchymyn hwn fel y mae'n berthnasol i ddehongli Deddf Seneddol.

4. Daw'r Gorchymyn hwn i rym ar yr 18 o Lonawr 2019 ac fe'i hadnabyddir fel Gorchymyn Cyngor Sir y Fflint (Lôn Knowle a Mountain Close Bwcle) (Parth Terfyn Cyflymder 20mya) 2019.

ATODLEN
Parth Terfyn Cyflymder 20mya

Lôn Knowle: o bwynt 12 metr i'r de orllewin o'r gyffordd â Oak Tree Close, am bellter o 172 metr mewn cyfeiriad i'r de orllewin.

Mountain Close: o'i chyffordd gyda Lôn Knowle am ei hyd cyfan.

GOSODWYD SÊL GYFFREDIN CYNGOR SIR Y FFLINT)
ar hyn ar y 8)
diwrnod o Lonawr 2019 ym mhresenoldeb :-)

17395

Y CADEIRYDD

RHEOLWR Y GWASANAETHAU CYFREITHIOL

PRIF SWYDDOG (LLYWODRAETHU)

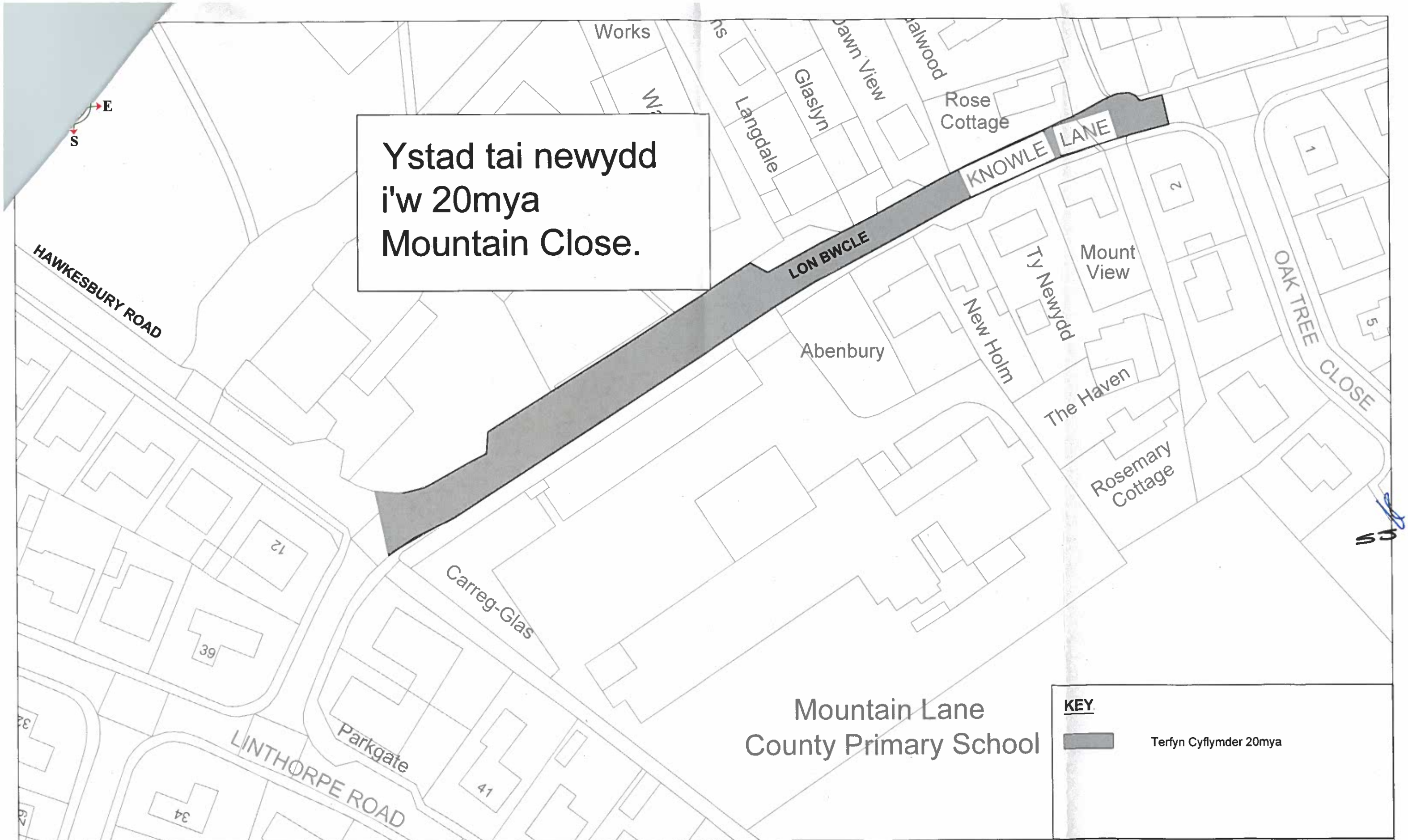

CYNGOR Sir y Fflint Flintshire COUNTY COUNCIL

Steve Jones

Chief Officer (Streetscene and Transportation). County Hall, Mold, CH7 6NF
Prif Swyddog (Gwasanaethau Stryda Thafnidiaeth). Neuadd y Sir, Yr Wyddgrug, CH7 6NF

STREETSCENE

BASED UPON VARIOUS ORDNANCE SURVEY MAPS WITH THE PERMISSION OF THE CONTROLLER OF HM STATIONARY OFFICE. CROWN COPYRIGHT RESERVED LICENSE NUMBER LA 100023386L FLINTSHIRE COUNTY COUNCIL, COUNTY HALL, MOLD.

DRAWN BY: NGW

CHECKED BY: AS

SCALE: 1: NTS @ A3

NAT. GRID REF: 300000 300000

PRELIMINARY | APPROVAL | CONSTRUCTION

AMENDMENTS:	DATE

Knowle Lane a Mountain Close, Bwcle

Terfyn Cyflymder 20mya

(Sheet 1 of 1)

DRAWING NUMBER HT/19/KLB 101 C1

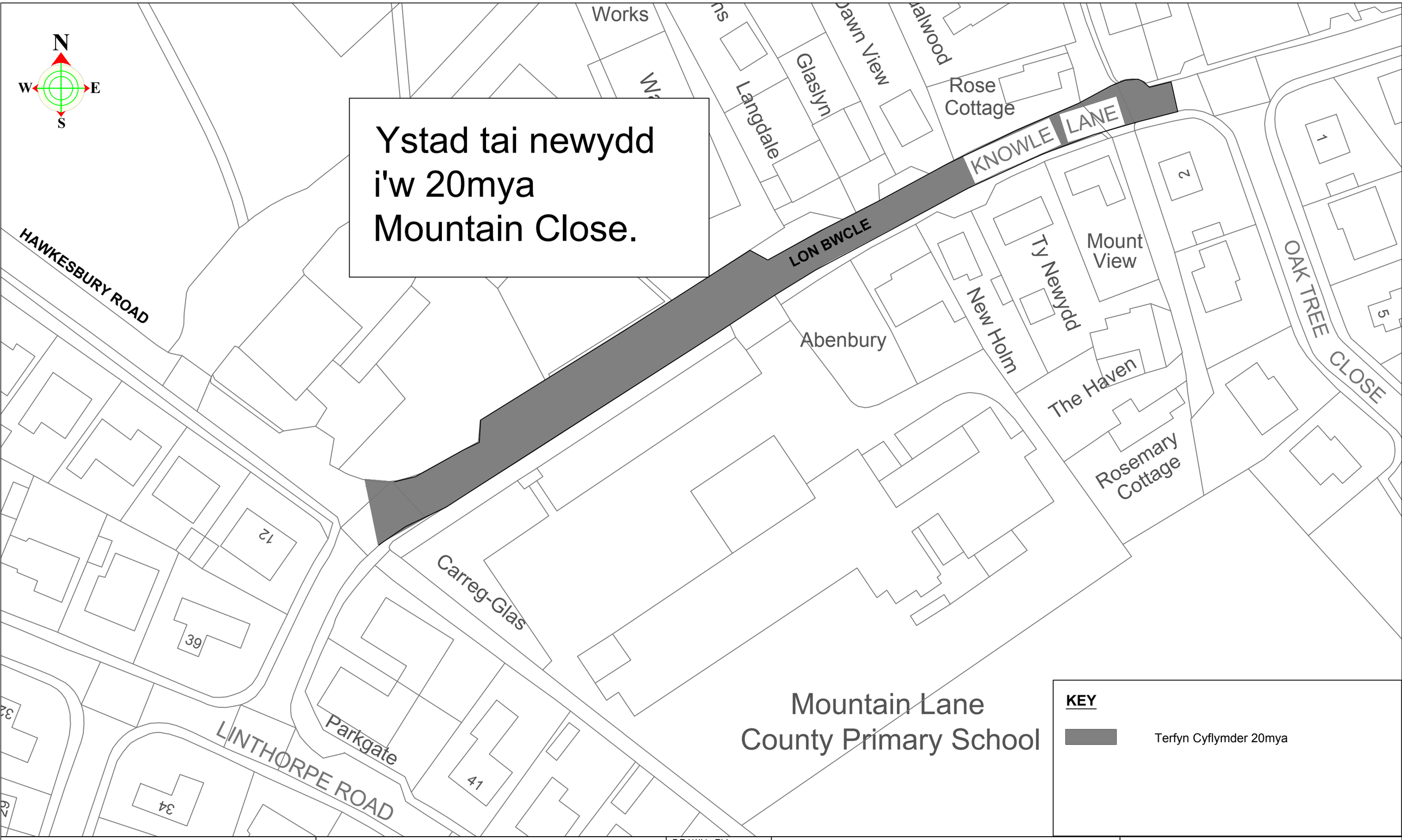

CYNGOR Sir y Fflint Flintshire COUNTY COUNCIL

Steve Jones

Chief Officer (Streetscene and Transportation).
Prif Swyddog (Gwasanaethau Stryda Thafnidiaeth).

County Hall, Mold, CH7 6NF
Neuadd y Sir, Yr Wyddgrug. CH7 6NF

STREETSCENE

BASED UPON VARIOUS ORDNANCE SURVEY MAPS WITH THE PERMISSION OF THE CONTROLLER OF HM STATIONARY OFFICE. CROWN COPYRIGHT RESERVED LICENSE NUMBER LA 100023386L FLINTSHIRE COUNTY COUNCIL, COUNTY HALL, MOLD.

DRAWN BY: NGW

CHECKED BY: AS

SCALE: 1: NTS @ A3

NAT. GRID REF: 300000 300000

PRELIMINARY | APPROVAL | CONSTRUCTION

AMENDMENTS:	DATE

Knowle Lane a Mountain Close, Bwcle

Terfyn Cyflymder 20mya

(Sheet 1 of 1)

DRAWING NUMBER HT/19/KLB 101 C1

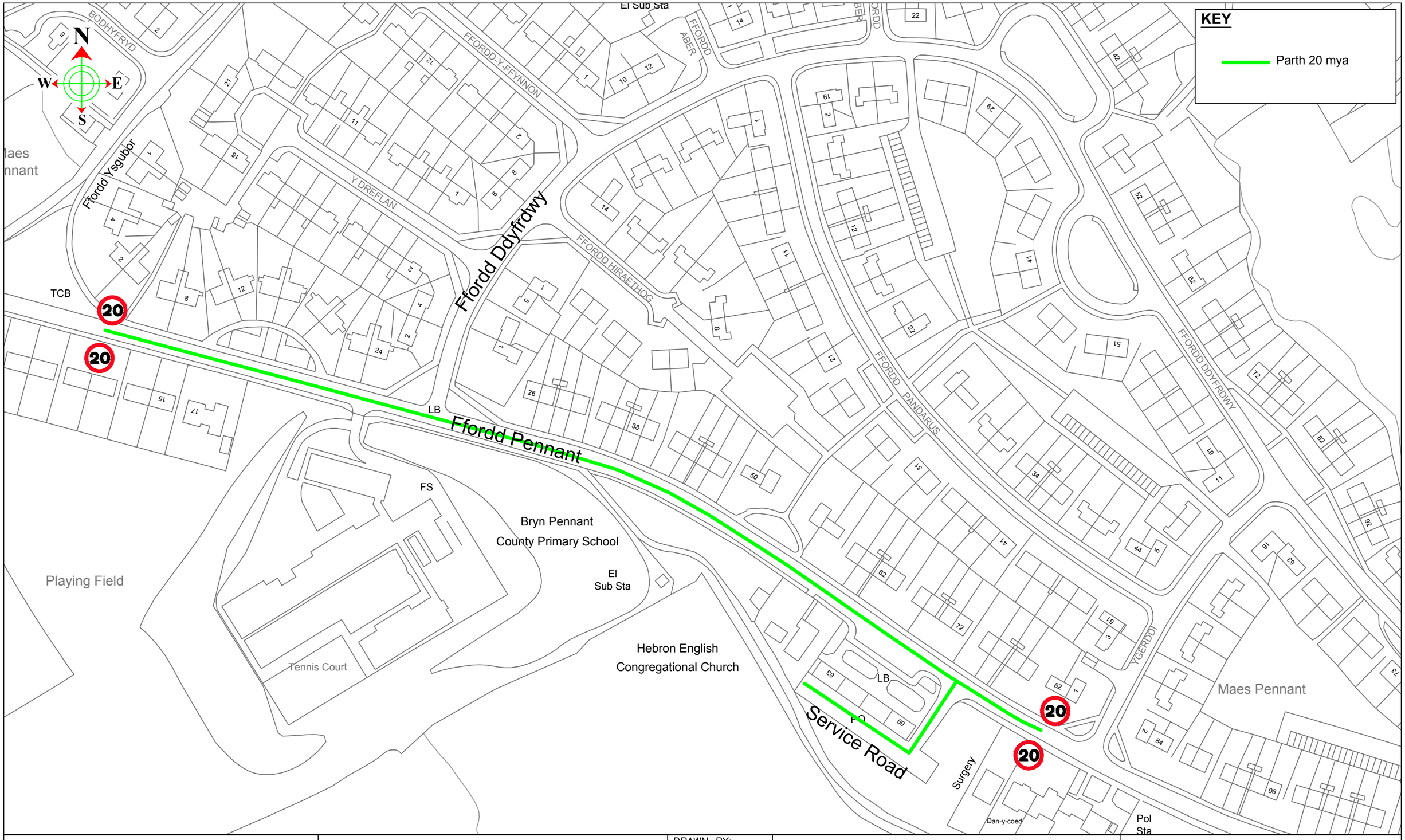

Steve Jones

Chief Officer (Streetscene and Transportation).
Prif Swyddog (Gwasanaethau Stryda Thafnidiaeth).

County Hall, Mold, CH7 6NF
Neuadd y Sir, Yr Wyddgrug. CH7 6NF

STREETSCENE

BASED UPON VARIOUS ORDNANCE SURVEY MAPS WITH THE PERMISSION OF THE CONTROLLER OF HM STATIONARY OFFICE. CROWN COPYRIGHT RESERVED LICENSE NUMBER LA 100023386L FLINTSHIRE COUNTY COUNCIL, COUNTY HALL, MOLD.

DRAWN BY: NGW

CHECKED BY: RN

SCALE: 1: NTS @ A3

NAT. GRID REF: 316168 379732

PRELIMINARY | WORKING | AS-BUILT

AMENDMENTS:	DATE

Llwybrau mwy diogel yn y gymuned
Ffordd Pennant
Parth 20 mya

(Sheet 1 of 1)

DRAWING NUMBER HT/18/MPM 201 W1

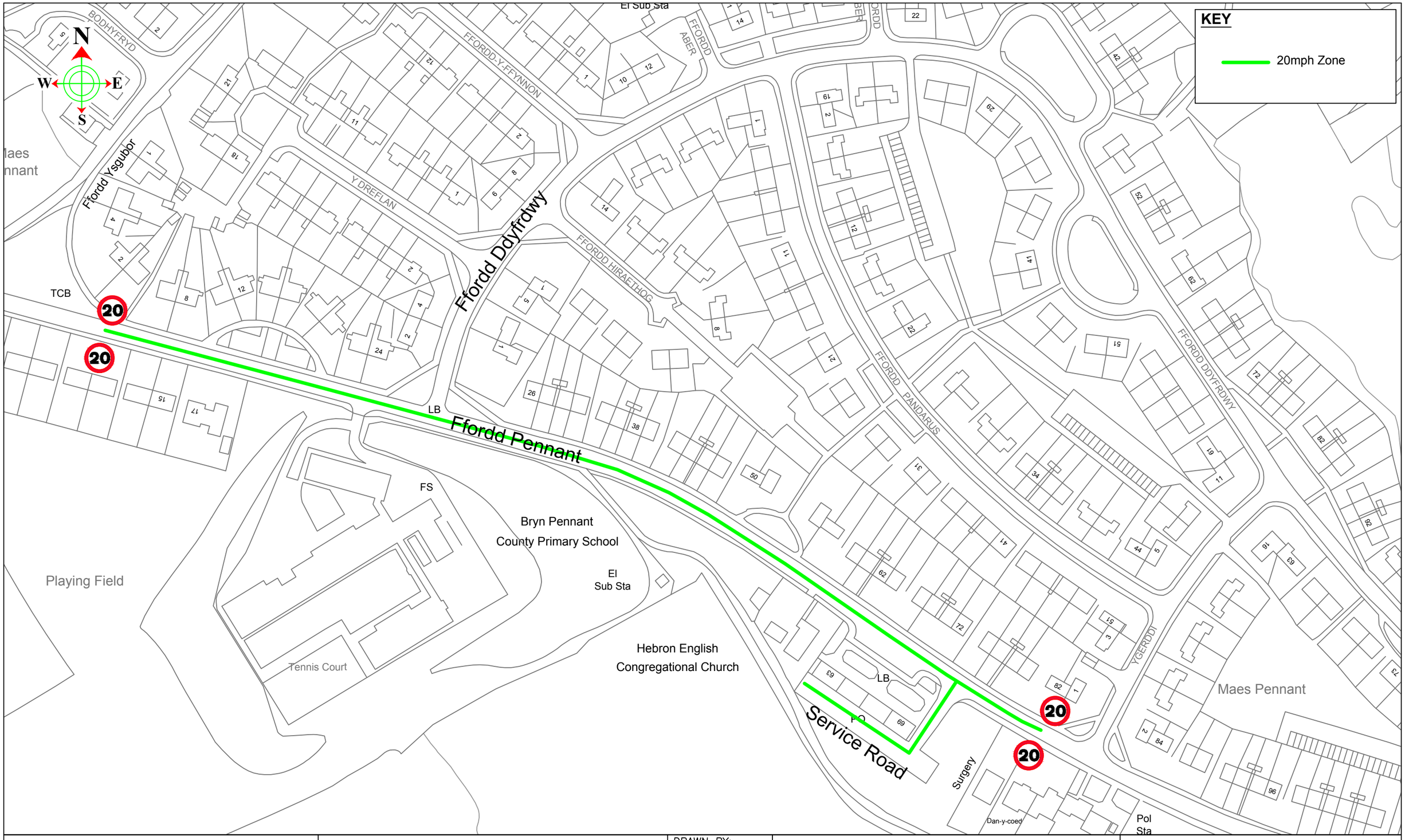

Steve Jones

Chief Officer (Streetscene and Transportation).
Prif Swyddog (Gwasanaethau Stryda Thafnidiaeth).

County Hall, Mold, CH7 6NF
Neuadd y Sir, Yr Wyddgrug. CH7 6NF

STREETSCENE

BASED UPON VARIOUS ORDNANCE SURVEY MAPS WITH THE PERMISSION OF THE CONTROLLER OF HM STATIONARY OFFICE. CROWN COPYRIGHT RESERVED LICENSE NUMBER LA 100023386L FLINTSHIRE COUNTY COUNCIL, COUNTY HALL, MOLD.

DRAWN BY: NGW

CHECKED BY: RN

SCALE: 1: NTS @ A3

NAT. GRID REF: 316168 379732

PRELIMINARY | WORKING | AS-BUILT

AMENDMENTS:	DATE

Safer Routes In The Community
Ffordd Pennant
20mph Zone

(Sheet 1 of 1)

DRAWING NUMBER HT/18/MPM 201 W1

Dated 17th April 2018

THE FLINTSHIRE COUNTY COUNCIL
(A541 and A5118 Llong, Mold)
(Derestriction Speed Limit) Order 2018

ORDER

as within

Steve Jones
Chief Officer (Streetscene & Transportation)
Flintshire County Council
County Hall
Mold
Flintshire
CH7 6NF

THE FLINTSHIRE COUNTY COUNCIL
(A541 and A5118 Llong, Mold)
(Derestriction Speed Limit) Order 2018

The Flintshire County Council (hereinafter referred to as "the Council") in exercise of its powers under Sections 82(2) (a) of the Road Traffic Regulation Act 1984 (hereinafter referred to as the "Act of 1984") and all other enabling powers and after consultation with the Chief Officer of Police in accordance with Part III of Schedule 9 to the Act of 1984, hereby makes the following Order:

1. In this Order except where otherwise stated any reference in this Order to a numbered Article or Schedule is a reference to the Article or Schedule bearing that number in this Order

2. The length of roads specified in the Schedule to this Order, shall cease to be Restricted Roads for the purposes of Section 81 of the Act of 1984.

3. The Interpretation Act 1978 shall apply for the interpretation of this Order as it applies for the interpretation of an Act of Parliament.

This Order shall come into operation on the 25th May 2018 and may be cited as The Flintshire County Council (A541 and A5118 Llong, Mold) (Derestriction Speed Limit) Order 2018

SCHEDULE
Derestriction Speed Limit

A541: from a point approximately 200 metres south of the south side of its junction with the A5118, for a distance of approximately 400 metres in a northerly direction.

A5118: from its junction with the A541, for a distance of 150 metres in an easterly direction, including the southbound slip road from the A541.

THE COMMON SEAL of **FLINTSHIRE**)
COUNTY COUNCIL was hereunto affixed this 17th)
day of April 2018 in the presence of :-)

16792

CHAIR

S Jones

~~**SENIOR SOLICITOR**~~**/CHIEF OFFICER (GOVERNANCE)**
Legal Services Manager

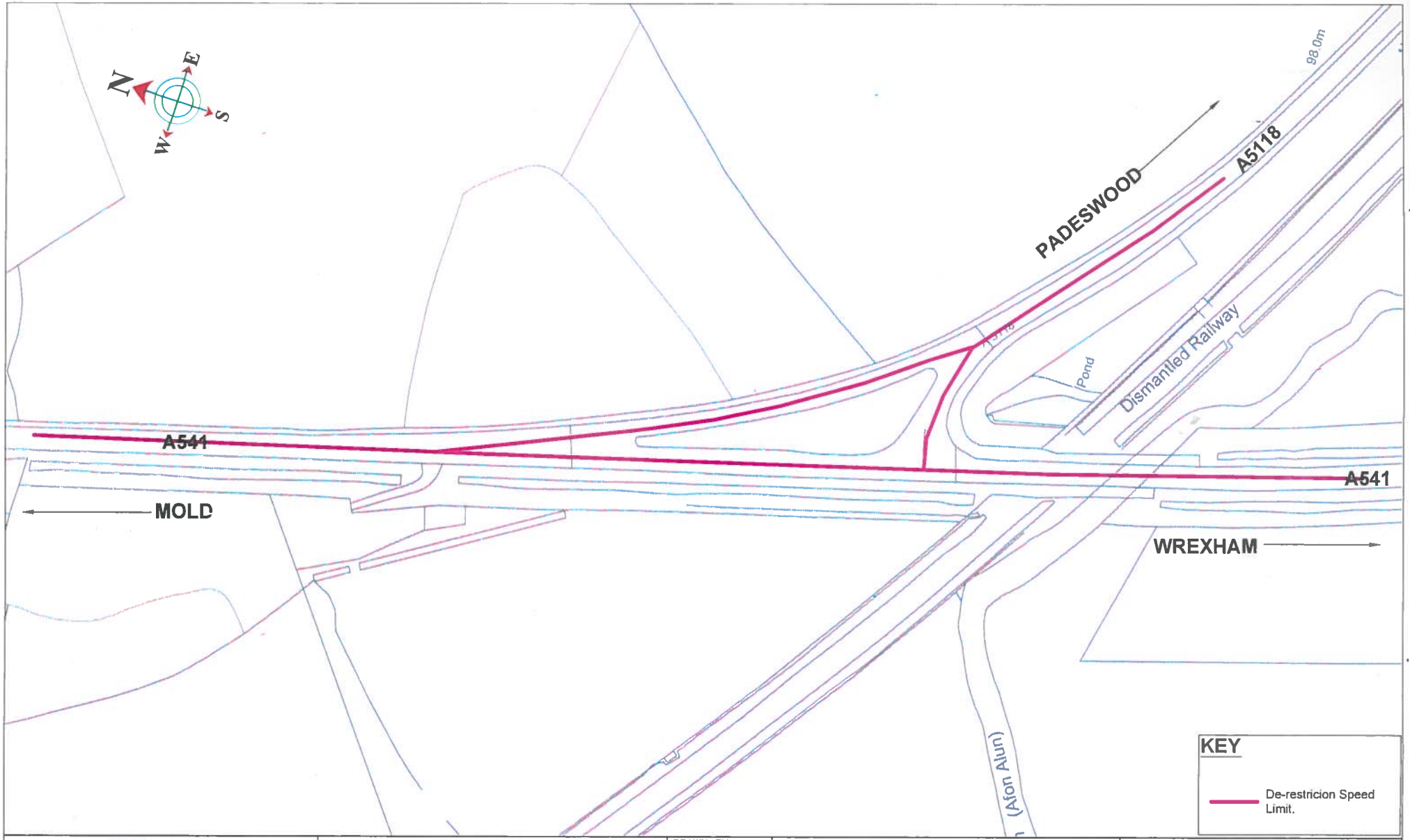

Cyngor Sir y Fflint
Flintshire County Council

and Transportation), County Hall, Mold, CH7 6NF
Stryda Thafnidiaeth), Neuadd y Sir, Yr Wyddgrug, CH7 6NF

STREETSCENE

BASED UPON VARIOUS ORDNANCE SURVEY MAPS WITH THE PERMESSION OF THE CONTROLLER OF HM STATIONARY OFFICE. CROWN COPYRIGHT RESERVED LICENSE NUMBER LA 100023386L FLINTSHIRE COUNTY COUNCIL, COUNTY HALL, MOLD.

DRAWN BY: NGW

CHECKED BY: LS

SCALE: 1: NTS @ A3

NAT. GRID REF: 325412 362639

PRELIMINARY | WORKING | AS-BUILT

AMENDMENTS:	DATE

A541 Llong Junction with A5118

De-restriction Speed Limit

(Sheet 1 of 1)

DRAWING NUMBER HT/18/A541 201 W1

Dyddiedig 17 Ebrill 2018

CYNGOR SIR Y FFLINT
(A541 ac A5118 Llong, Yr Wyddgrug)
(Dileu Cyfyngiad Cyflymder) 2018

GORCHYMYN

fel y nodir oddi mewn

Steve Jones
Prif Swyddog (Strydwedd a Chludiant)
Cyngor Sir y Fflint
Neuadd y Sir
Yr Wyddgrug
Sir y Fflint
CH7 6NF

CYNGOR SIR Y FFLINT
(A541 ac A5118 Llong, Yr Wyddgrug)
Gorchymyn (Dileu Cyfyngiad Cyflymder) 2018

Mae Cyngor Sir y Fflint (y cyfeirir ato o hyn ymlaen fel "y Cyngor") wrth ddefnyddio'i rymoedd dan Adrannau 82(2) (a) Deddf Rheoleiddio Traffig Ffyrdd 1984 (y cyfeirir ati o hyn ymlaen fel "Deddf 1984") a phob grym arall sy'n galluogi ac ar ôl ymgynghori â Phrif Swyddog yr Heddlu yn unol â Rhan III Atodlen 9 Deddf 1984, yn gwneud y Gorchymyn canlynol:

1. Ac eithrio lle nodir yn wahanol, mae unrhyw gyfeiriad yn y Gorchymyn hwn at Erthygl neu Atodlen â rhif yn gyfeiriad at yr Erthygl neu'r Atodlen sy'n dwyn y rhif hwnnw yn y Gorchymyn hwn.

2. Ni fydd y darnau o ffyrdd a nodir yn Atodlen y Gorchymyn hwn bellach yn Ffyrdd Cyfyngedig at ddibenion Adran 81 Ddeddf 1984.

3. Bydd Deddf Dehongli 1978 yn berthnasol i ddehongliad y Gorchymyn hwn fel y mae'n berthnasol i ddehongli Deddf Seneddol.

Bydd y Gorchymyn hwn yn dod i rym ar 25 Mai 2018 ac fe'i adnabyddir fel Gorchymyn (Dileu Cyfyngiad Cyflymder) (A541 ac A5118 Llong, Yr Wyddgrug) Cyngor Sir y Fflint 2018.

ATODLEN
Dileu Cyfyngiad Cyflymder

A541: o bwynt oddeutu 200 metr i'r de o ochr ddeheuol ei chyffordd â'r A5118, am bellter o oddeutu 400 metr tua'r gogledd.

A5118: o'i chyffordd â'r A541 am bellter o 150 metr i gyfeiriad y dwyrain, gan gynnwys y ffordd ymuno tua'r de o'r A541.

GOSODWYD SÊL GYFFREDIN CYNGOR SIR Y FFLINT)
ar y 17)
diwrnod o Ebrill 2018 ym mhresenoldeb :-)

Y CADEIRYDD

~~**UWCH GYFREITHIWR**~~ **/ PRIF SWYDDOG (LLYWODRAETHU)**
Rheolwr Gwasanaethau Cyfreithiol

167

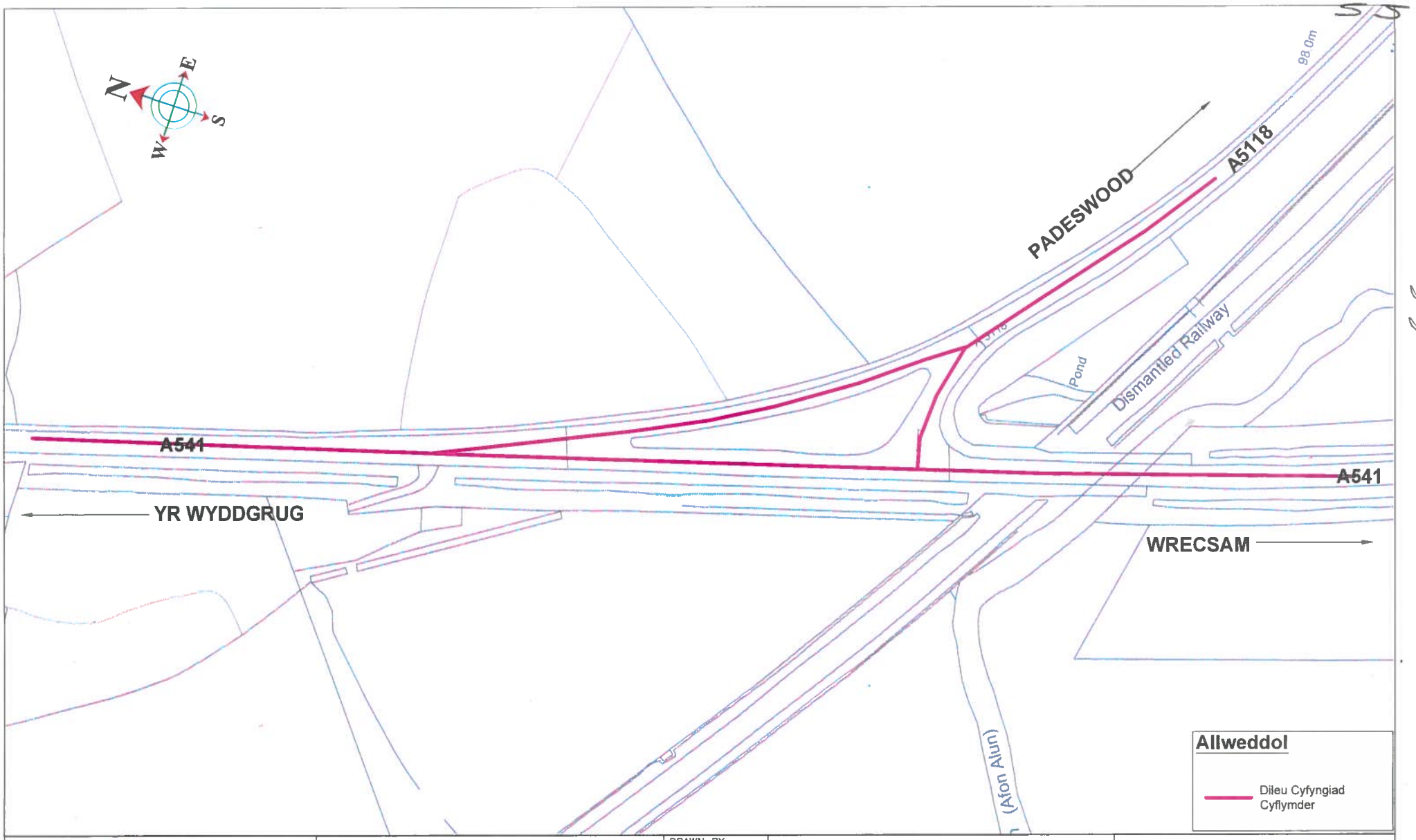

Cyngor Sir y Fflint
Flintshire County Council

...rtation). County Hall, Mold, CH7 6NF
...ninidiaeth). Neuadd y Sir, Yr Wyddgrug, CH7 6NF

...ENE

BASED UPON VARIOUS ORDNANCE SURVEY MAPS WITH THE PERMISSION OF THE CONTROLLER OF HM STATIONARY OFFICE. CROWN COPYRIGHT RESERVED LICENSE NUMBER LA 100023386L FLINTSHIRE COUNTY COUNCIL, COUNTY HALL, MOLD.

DRAWN BY: NGW

CHECKED BY: LS

SCALE: 1: NTS @ A3

NAT. GRID REF: 325412 362639

PRELIMINARY | WORKING | AS-BUILT

AMENDMENTS:	DATE

A541 Chyffordd Llong
â'r A5118
Dileu Cyfyngiad Cyflymder

(Sheet 1 of 1)

DRAWING NUMBER HT/18/A541 201 W1

Dyddiad 20fed Mawrth 2018

Gorchymyn Cyngor Sir y Fflint
(Stryd Grosvenor, Ffordd Fictoria, Ffordd Alexandra a Gas Lane, yr Wyddgrug)
(Terfyn Cyflymder 20 mya) 2018

GORCHYMYN

fel y gwelir oddi mewn

Steve Jones
Prif Swyddog (Gwasanaethau Stryd)
Cyngor Sir y Fflint
Neuadd y Sir
Yr Wyddgrug
Sir y Fflint
CH7 6NF

Gorchymyn Cyngor Sir y Fflint
(Stryd Grosvenor, Ffordd Fictoria, Ffordd Alexandra a Gas Lane, yr Wyddgrug)
(Terfyn Cyflymder 20 mya) 2018

Mae Cyngor Sir y Fflint (y cyfeirir ato o hyn ymlaen fel "y Cyngor") wrth ddefnyddio'i bwerau dan Adrannau 84 Deddf Rheoleiddio Traffig Ffyrdd 1984 (y cyfeirir ati o hyn ymlaen fel "Deddf 1984") a phob pŵer arall sy'n galluogi ac ar ôl ymgynghori â Phrif Swyddog yr Heddlu yn unol â Rhan III Atodlen 9 Deddf 1984, yn gwneud y Gorchmynion canlynol:-

1. Bydd Deddf Dehongli 1978 yn berthnasol i ddehongliad o'r Gorchymyn hwn fel y mae'n berthnasol i ddehongli Deddf Seneddol.

2. Ac eithrio lle nodir yn wahanol, mae unrhyw gyfeiriad yn y Gorchymyn hwn at Erthygl neu Atodlen â rhif yn gyfeiriad at yr Erthygl neu'r Atodlen sy'n dwyn y rhif hwnnw yn y Gorchymyn hwn.

3. Ni fydd unrhyw unigolyn yn gyrru cerbyd modur ar gyflymder dros 20 milltir yr awr ar y darnau ffyrdd a nodir yn yr Atodlen i'r Gorchymyn hwn.

4. Daw'r Gorchymyn hwn i rym ar 13 Ebrill 2018 a chaiff ei enwi yn Gorchymyn Cyngor Sir y Fflint (Stryd Grosvenor, Ffordd Fictoria, Ffordd Alexandra a Gas Lane, yr Wyddgrug) (Terfyn Cyflymder 20 mya) 2018

ATODLEN
Parth Cyfyngiad Cyflymder 20 mya

Stryd Grosvenor: O'i chyffordd â Stryd Wrecsam am bellter o 195 metr tua'r gogledd-ddwyrain.

Ffordd Fictoria: O'i chyffordd â Stryd Grosvenor, ar ei hyd lawn.

Ffordd Alexandra: O'i chyffordd â Gas Lane, am bellter o 220 metr i gyfeiriad y Gogledd Ddwyrain.

Gas Lane: O'i chyffordd â Stryd Wrecsam am bellter o 253 metr tua'r Dwyrain.

16752

Gosodwyd **SÊL CYFFREDIN CYNGOR SIR Y FFLINT**)
ar hwn 20fed ar y diwrnod o Mawrth)
2018 yng ngŵydd:-)

CADEIRYDD

UWCH GYFREITHIWR / PRIF SWYDDOG (LLYWODRAETHU

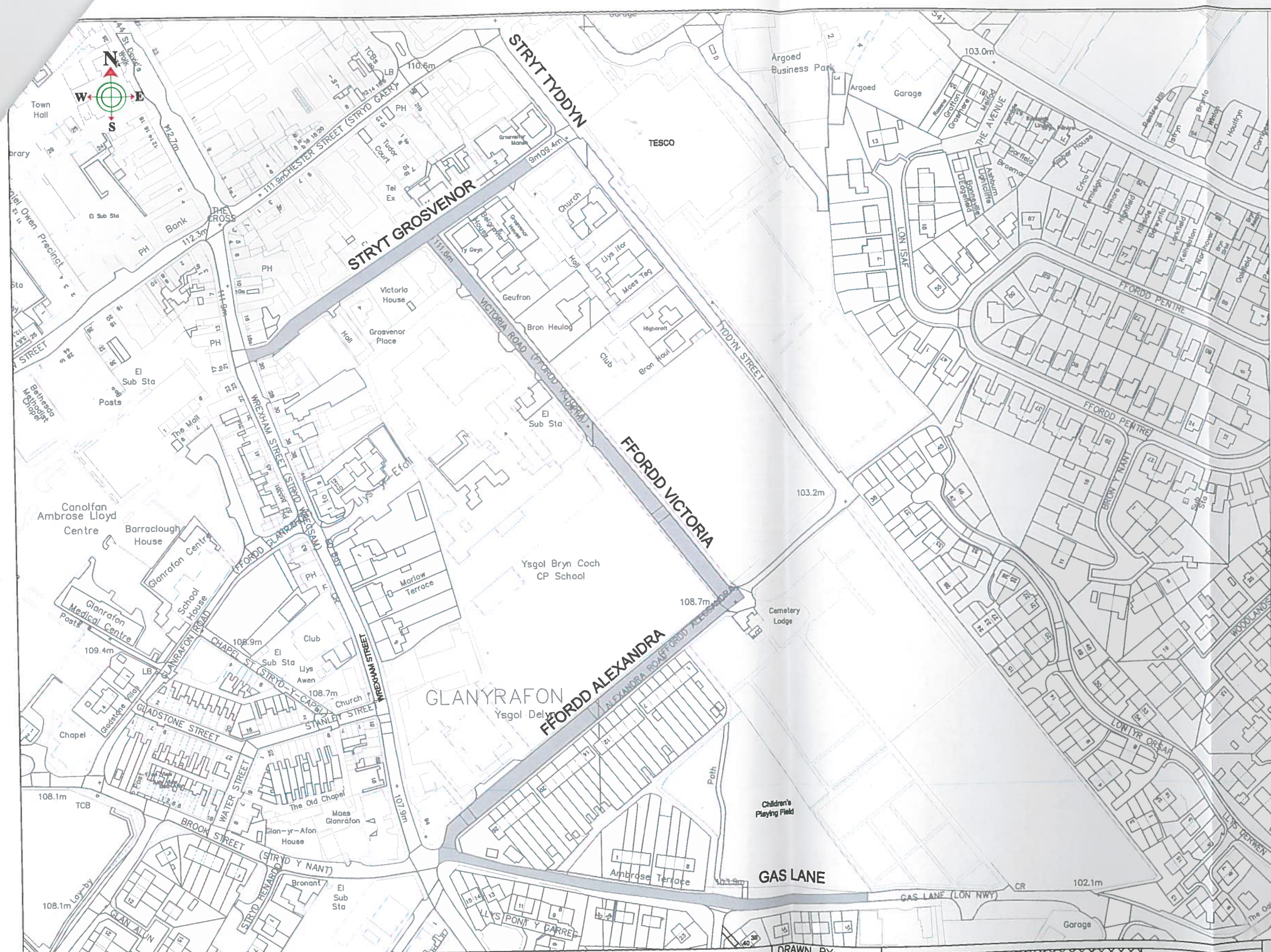
STRYT TYDDYN
STRYT GROSVENOR
FFORDD VICTORIA
FFORDD ALEXANDRA
GAS LANE
GLANYRAFON
TESCO
Argoed Business Park
Argoed
Garage
THE AVENUE
FFORDD PENTRE
BRON Y NANT
LON SAF
TYDDYN STREET
VICTORIA ROAD (FFORDD VICTORIA)
ALEXANDRA ROAD (FFORDD ALEXANDRA)
WREXHAM STREET (STRYD WRECSAM)
CHESTER STREET (STRYD GACEN)
THE CROSS
Town Hall
Bank
Tel Ex
Church
Victoria House
Grosvenor Place
Geufron
Bron Heulog
Bron Haul
Ysgol Bryn Coch CP School
Cemetery Lodge
Children's Playing Field
Ambrose Terrace
Ysgol Delyn
Canolfan Ambrose Lloyd Centre
Barraclough House
Glanrafon Centre
Glanrafon Medical Centre
School House
Club
Llys Awen
Chapel
The Old Chapel
Moes Glanrafon
Glan-yr-Afon House
Bronant
Marlow Terrace
GLADSTONE STREET
WATER STREET
BROOK STREET (STRYD Y NANT)
STANLEY STREET
CHAPEL ST (STRYD Y CAPEL)
GLANRAFON ROAD
GLAN ALUN
LLYS PONT Y BARREG
LON YR ORSAF
WOODLANDS
LLYS DERWEN
GAS LANE (LON NWY)
Garage
Path
Posts
El Sub Sta
Bathesda Methodist Chapel
The Mall
Llys Efail
Tudor Court
Grosvenor Mews
Delyn Hotel
Llys Iforr
Moes Teg
Highcroft
Cemetery
Tyddyn Llwyd
Y Gwyn
Grosvenor Hotel
Hall
Club
Bryn Awen
Llys Y Gwynt
Llys Y Ffynnon
Llys Y Ffynnon
Llys Y Ffynnon

Dyddiedig 27ain Chwefror 2018

GORCHYMYN CYNGOR SIR Y FFLINT
(York Road, Cei Connah)
(Terfyn Cyflymder 20 mya) 2018

GORCHYMYN

fel y nodir oddi mewn

Steve Jones
Prif Swyddog (Strydwedd a Chludiant)
Cyngor Sir y Fflint
Neuadd y Sir
Yr Wyddgrug
Sir y Fflint
CH7 6NF

GORCHYMYN CYNGOR SIR Y FFLINT
(York Road, Cei Connah)
(ParthTerfyn Cyflymder 20 mya) 20-

Mae Cyngor Sir y Fflint (y cyfeirir ato o hyn ymlaen fel "y Cyngor") wrth ddefnyddio'i bwerau dan Adrannau 84 Deddf Rheoleiddio Traffig Ffyrdd 1984 (y cyfeirir ati o hyn ymlaen fel "Deddf 1984") a phob pŵer arall sy'n galluogi ac ar ôl ymgynghori â Phrif Swyddog yr Heddlu yn unol â Rhan III Atodlen 9 Deddf 1984, yn gwneud y Gorchmynion canlynol:-

1. Ac eithrio lle nodir yn wahanol, mae unrhyw gyfeiriad yn y Gorchymyn hwn at Erthygl neu Atodlen â rhif yn gyfeiriad at yr Erthygl neu'r Atodlen sy'n dwyn y rhif hwnnw yn y Gorchymyn hwn.

2. Ni fydd unrhyw unigolyn yn gyrru cerbyd modur ar gyflymder dros 20 milltir yr awr ar y darnau ffyrdd a nodir yn yr Atodlen i'r Gorchymyn hwn.

3. Bydd Deddf Dehongli 1978 yn berthnasol i ddehongliad y Gorchymyn hwn fel y mae'n berthnasol i ddehongli Deddf Seneddol.

4. Daw'r Gorchymyn hwn i rym ar 9 Mawrth 2018 a gellir ei ddyfynnu fel Gorchymyn Cyngor Sir y Fflint (York Road, Cei Connah) (Parth Terfyn Cyflymder 20mya) 2018

ATODLEN
Parth terfyn cyflymder 20 mya

York Road: o bwynt 14 metr i'r de-ddwyrain o'i chyffordd gyda Clifton Park Avenue, am bellter o 146 metr tuag at y de-ddwyrain.

GOSODWYD SÊL GYFFREDIN)
CYNGOR SIR Y FFLINT)
ar y 27ain dydd o Chwefror 2018)
ym mhresenoldeb :-)

16983

Y CADEIRYDD

UWCH GYFREITHIWR / PRIF SWYDDOG (LLYWODRAETHU)

KEY

Parth 20 mya

CYNGOR Sir y Fflint Flintshire COUNTY COUNCIL

Steve Jones

Chief Officer (Streetscene and Transportation).
Prif Swyddog (Gwasanaethau Stryda Thafnidiaeth).

County Hall, Mold, CH7 6NF
Neuadd y Sir, Yr Wyddgrug. CH7 6NF

STREETSCENE

BASED UPON VARIOUS ORDNANCE SURVEY MAPS WITH THE PERMISSION OF THE CONTROLLER OF HM STATIONARY OFFICE. CROWN COPYRIGHT RESERVED LICENSE NUMBER LA 100023386L FLINTSHIRE COUNTY COUNCIL, COUNTY HALL, MOLD.

DRAWN BY: NW

CHECKED BY: DC

SCALE: 1: 1000 @ A3

NAT. GRID REF: 324879 372651

PRELIMINARY | WORKING | AS–BUILT

AMENDMENTS:	DATE

York Road
Connah's Quay
Parth 20 mya

(Sheet 1 of 1)

DRAWING NUMBER HT/18/YRCQ 201 AB

Dated 27th February 2018

THE FLINTSHIRE COUNTY COUNCIL
(York Road, Connah's Quay)
(20 mph Speed Limit Zone) Order 2018

ORDER

as within

Steve Jones
Chief Officer (Streetscene & Transportation)
Flintshire County Council
County Hall
Mold
Flintshire
CH7 6NF

THE FLINTSHIRE COUNTY COUNCIL
(York Road, Connah's Quay)
(20 mph Speed Limit Zone) Order 2018

The Flintshire County Council (hereinafter referred to as "the Council") in exercise of its powers under Section 84 of the Road Traffic Regulation Act 1984 (hereinafter referred to as the "Act of 1984") and all other enabling powers and after consultation with the Chief Officer of Police in accordance with Part III of Schedule 9 to the Act of 1984, hereby makes the following Order:

1. In this Order except where otherwise stated any reference in this Order to a numbered Article or Schedule is a reference to the Article or Schedule bearing that number in this Order

2. No person shall drive any motor vehicle at a speed exceeding 20 miles per hour on the length of roads specified in the Schedule to this Order.

3. The Interpretation Act 1978 shall apply for the interpretation of this Order as it applies for the interpretation of an Act of Parliament.

4. This Order shall come into operation on the 9th March 2018 and may be cited as The Flintshire County Council (York Road, Connah's Quay) (20 mph Speed Limit Zone) Order 2018.

SCHEDULE
20MPH Speed Limit Zone

York Road: from a point 14 metres South East of its junction with Clifton Park Avenue, for a distance of 146 metres, in a South Easterly direction.

THE COMMON SEAL of **FLINTSHIRE**)
COUNTY COUNCIL was hereunto affixed this 27th)
day of February 2018 in the presence of :-)

16980

CHAIR

SENIOR SOLICITOR/CHIEF OFFICER (GOVERNANCE)

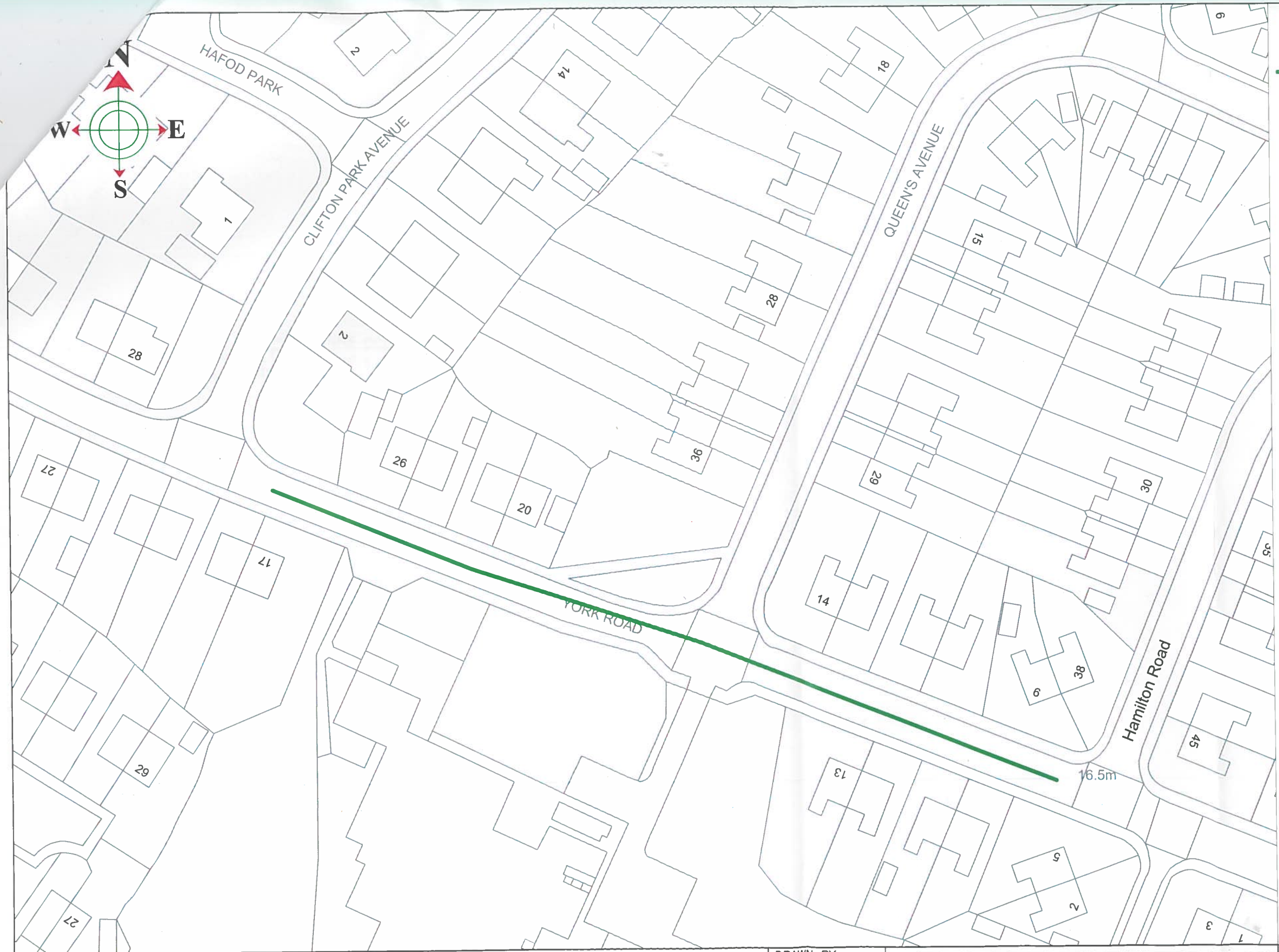

KEY

20mph Zone

CYNGOR Sir y Fflint Flintshire COUNTY COUNCIL

Steve Jones

Chief Officer (Streetscene and Transportation).
Prif Swyddog (Gwasanaethau Stryda Thafnidiaeth).

County Hall, Mold, CH7 6NF
Neuadd y Sir, Yr Wyddgrug. CH7 6NF

STREETSCENE

BASED UPON VARIOUS ORDNANCE SURVEY MAPS WITH THE PERMISSION OF THE CONTROLLER OF HM STATIONARY OFFICE. CROWN COPYRIGHT RESERVED LICENSE NUMBER LA 100023386L FLINTSHIRE COUNTY COUNCIL, COUNTY HALL, MOLD.

DRAWN BY: NW

CHECKED BY: DC

SCALE: 1: 1000 @ A3

NAT. GRID REF: 324879 372651

PRELIMINARY | WORKING | AS–BUILT

AMENDMENTS:	DATE

York Road
Connah's Quay
20mph Zone Speed Limit

(Sheet 1 of 1)

DRAWING NUMBER HT/18/YRCQ 201 AB