

DATABASE INFORMATION DMMO APPLICATIONS

REFERENCE No.	338026
COMMUNITY	Huwarden
PRINCIPAL TOWN	Buckley
EFFECT OF APPLICATION	To add a public right of way
EXISTING PUBLIC RIGHTS OF WAY CROSSING THE LAND	N/A
LAND ADDRESS & POSTCODE	Wrexham to Bidston R. Wayline near Barnard Lane
LOCAL LAND NAME	Barnard Lane
GRID REFERENCE OF LAND (WHERE NO EXISTING ROUTE APPLIES)	N92 329 533 362 167 to 329 536 362 187
DOCUMENTS	Form A
PERSON / ORGANISATION WHO MADE THE APPLICATION	Mr. Howard White
ADDRESS & POSTCODE OF APPLICANT (SUBJECT TO REGULATION 7)	7 Tan-y- (oid), Mdd, CH7 1L8
DATE OF RECEIPT OF APPLICATION	23 Feb 2020.
PERSON DEALING WITH THE MATTER (CONTACT DETAILS)	Stuart Jones
DETERMINATION DATE	14-04-22
ORDER MAKING AUTHORITY'S DECISION	Refused to make Order.

FORM OF APPLICATION FOR MODIFICATION ORDER

Wildlife and Countryside Act 1981
The Definitive Map and Statement of Public Rights Of Way
in the County of Clwyd

To: Director of Environment, Flintshire County Council

of: County Hall, Mold, Flintshire CH7 6NF

I/We HOWARD WHITE
of 7 TAN Y COED MOLD FLINTSHIRE CH7 6NS

hereby apply for an order under section 53(2) of the Wildlife and Countryside Act 1981
modifying the definitive map and statement for the area by:

a) deleting the (footpath) (bridleway) (restricted byway) (byway open to all traffic)
from
to

* b) adding the (footpath) (bridleway) (restricted byway) (byway open to all traffic) *
from POINT E - BANNELLANE 1 ENYFFORD
to POINT F - WEST SIDE OF RAILWAY CROSSINGS

c) (upgrading) (downgrading) to a (footpath) (bridleway) (restricted byway)
(byway open to all traffic)
from
to

d) (varying) (adding to) the particulars relating to the (footpath) (bridleway)
(restricted byway) (byway open to all traffic)
from
to

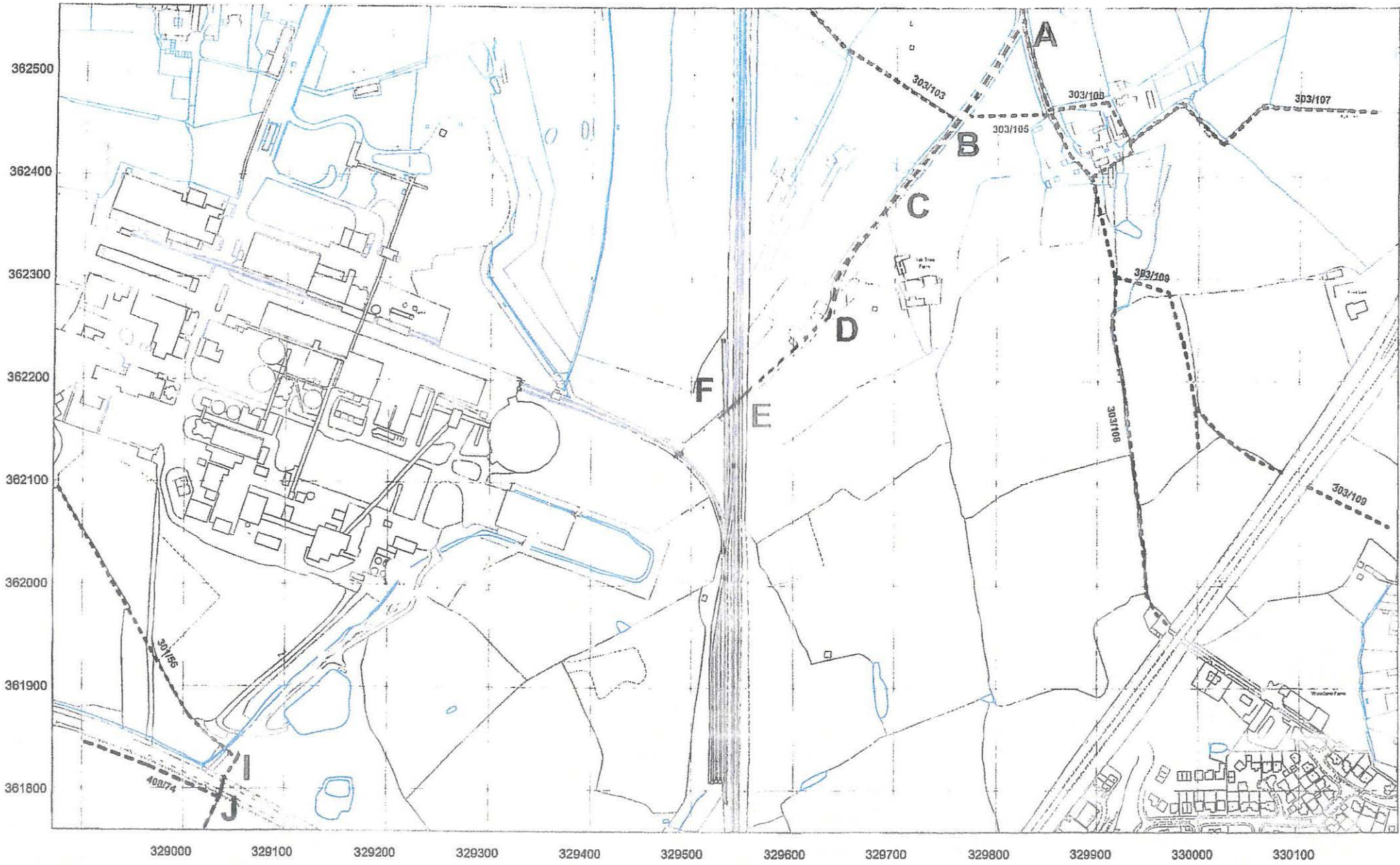
by providing that

* and shown on the map annexed hereto.


any evidence (including statements of witnesses) in support
s:-

Dated: 23 February 2020

which do not apply




**PUBLIC FOOTPATH CLAIM AT BANDEL LANE SOUTH
CROSSING RAILWAY AND CEMENT WORKS**


 The map is reproduced from Ordnance Survey material with the permission of Ordnance Survey on behalf of the Controller of Her Majesty's Stationery Office. Crown Copyright. Unauthorised reproduction is illegal. Ordnance Survey is not liable for any errors or omissions. Licence number: 10000210.

Planning and Environment
 Flintshire County Council
 County Hall, Mold
 Flintshire, CH7 6NF
 Chief Officer: Mr Andrew Farrow

Scale: 1/3500
 OS Map SJ 2961
 Plotted 20/09/2016



Claimed route **E-F**
 Unaffected Paths

White 23-2-20

