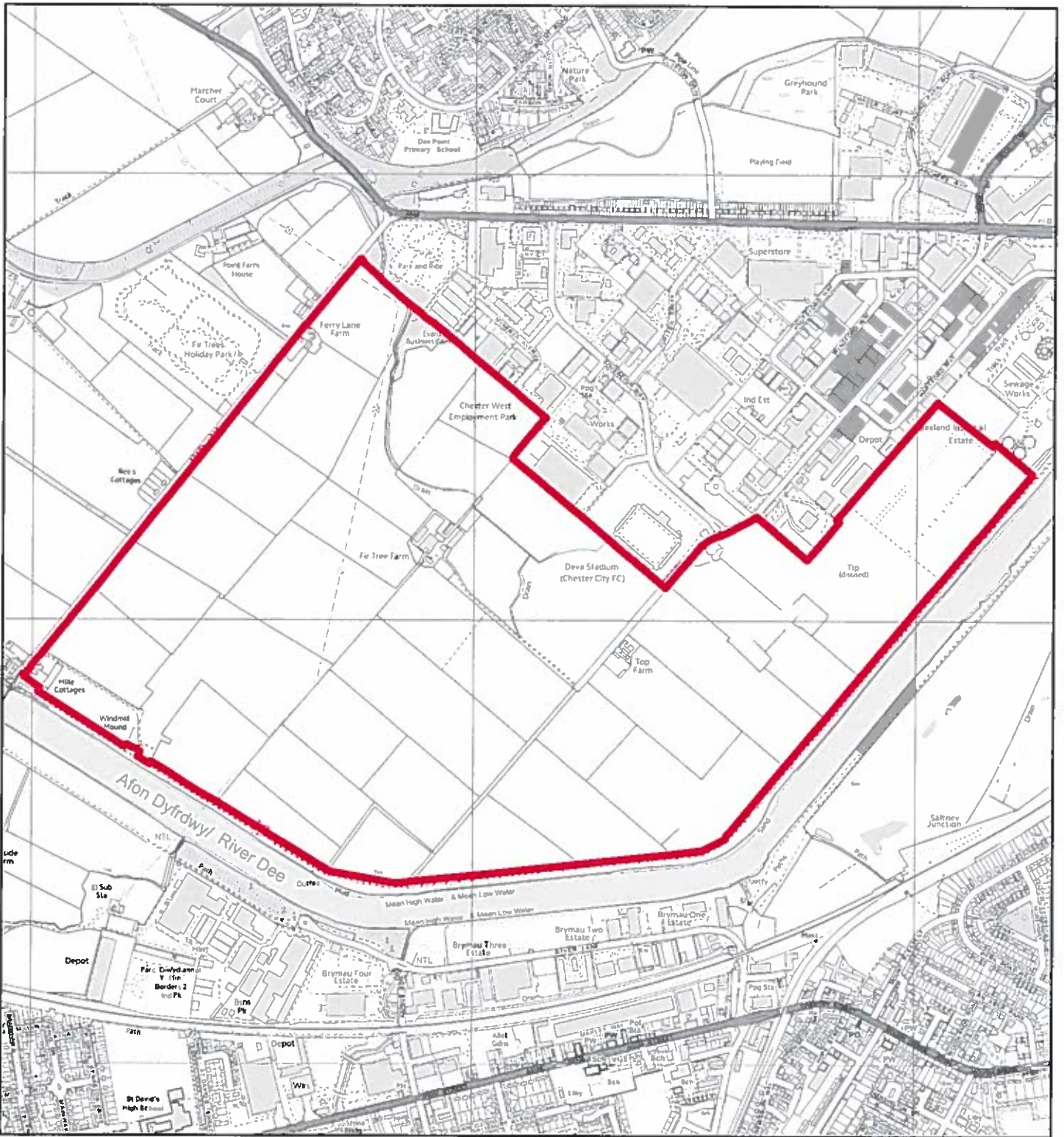


Flintshire Local Development Plan: Candidate Site

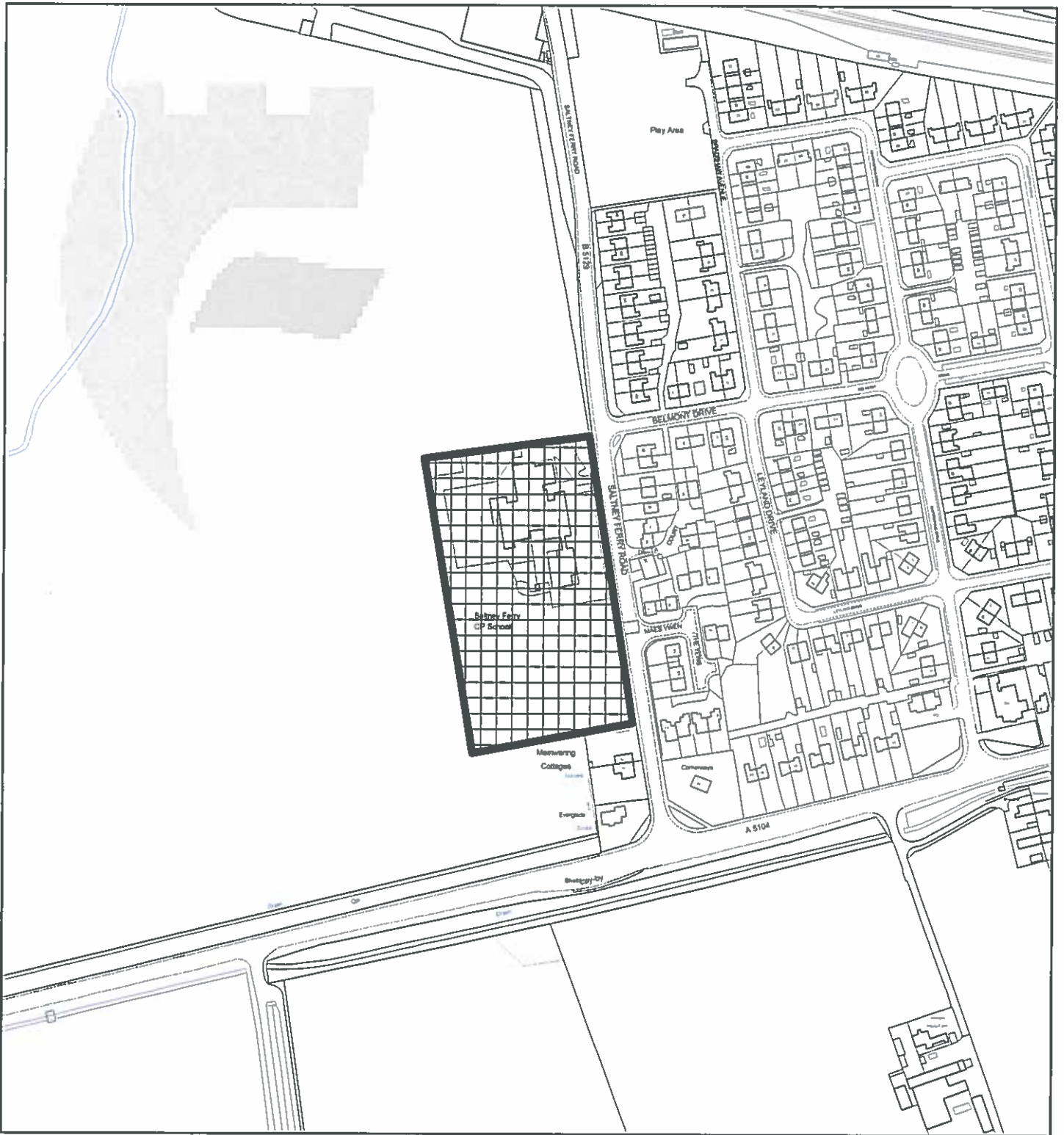
Site Reference : SAL001
Name / Location of Site : Land at River Lane, Saltney
Settlement : Saltney
Current Use of Site : Agricultural
Proposed Use of Site : Employment
Development or Protection : Development
Area (Hectares) : 13.0658
OS Reference : E337231 N365530





Flintshire Local Development Plan: Candidate Site

Site Reference : SAL002
Name / Location of Site : Watersmeet
Settlement : Saltney
Current Use of Site : Agricultural
Proposed Use of Site : Mixed Use
Development or Protection : Development
Area (Hectares) : 159.825
OS Reference : E338116 N366124



Flintshire Local Development Plan: Candidate Site

Site Reference : SAL003
Name / Location of Site : Saltney Ferry CP School
Settlement : Saltney
Current Use of Site : School
Proposed Use of Site : Settlement Boundary
Development or Protection : Development
Area (Hectares) : 1.42153
OS Reference : E336859 N364829



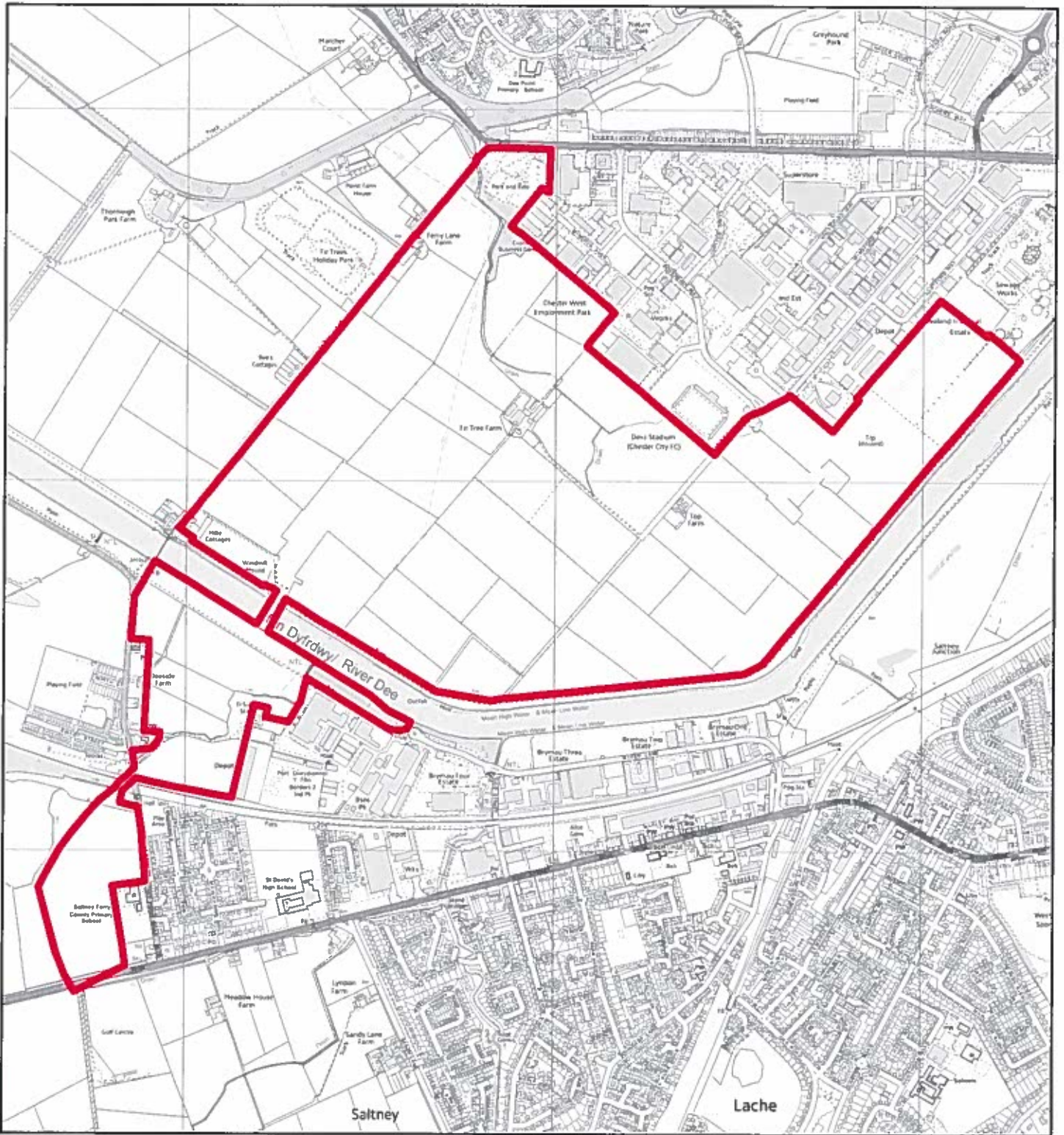
This map is reproduced from Ordnance Survey material with the permission of Ordnance Survey on behalf of the Controller of Her Majesty's Stationary Office © Crown Copyright. Unauthorised reproduction infringes Crown Copyright and may lead to prosecution or civil proceedings. Licence number 100023395. Flintshire County Council, 2015.

Planning & Environment,
 Flintshire County Council,
 County Hall, Mold,
 Flintshire, CH7 6NF.
 Chief Officer: Mr Andrew Farrow

Scale 1:3000 @ A4

Plotted 26/01/2015





Flintshire Local Development Plan: Candidate Site

Site Reference SAL004

Name / Location of Site "Watersmeet" - Land adjoining Chester West Employment Park and land to the south of the River Dee, on the eastern side of Saltney.

Settlement Saltney

Current Use of Site Agricultural

Proposed Use of Site Mixed Use - mainly housing

Development or Protection Development

Area (Hectares) 193.197

OS Reference E338121 N366152



This map is reproduced from Ordnance Survey material with the permission of Ordnance Survey on behalf of the Controller of Her Majesty's Stationary Office. © Crown Copyright. Unauthorised reproduction infringes Crown Copyright and may lead to prosecution or civil proceedings. Licence number 100022395. Flintshire County Council, 2015.

Planning & Environment,
Flintshire County Council,
County Hall, Mold,
Flintshire, CH7 6NF.
Chief Officer: Mr Andrew Farrow

Scale 1:15 000 @ A4

Plotted 26/01/2015

