

Flintshire Local Development Plan: Candidate Site

Site Reference : PANT001
Name / Location of Site : Shirnill, Cilcain Road, Pantymwyn
Settlement : Pantymwyn
Current Use of Site : Agricultural & Residential
Proposed Use of Site : Housing
Development or Protection : Development
Area (Hectares) : 0.395779
OS Reference : E319384 N364604

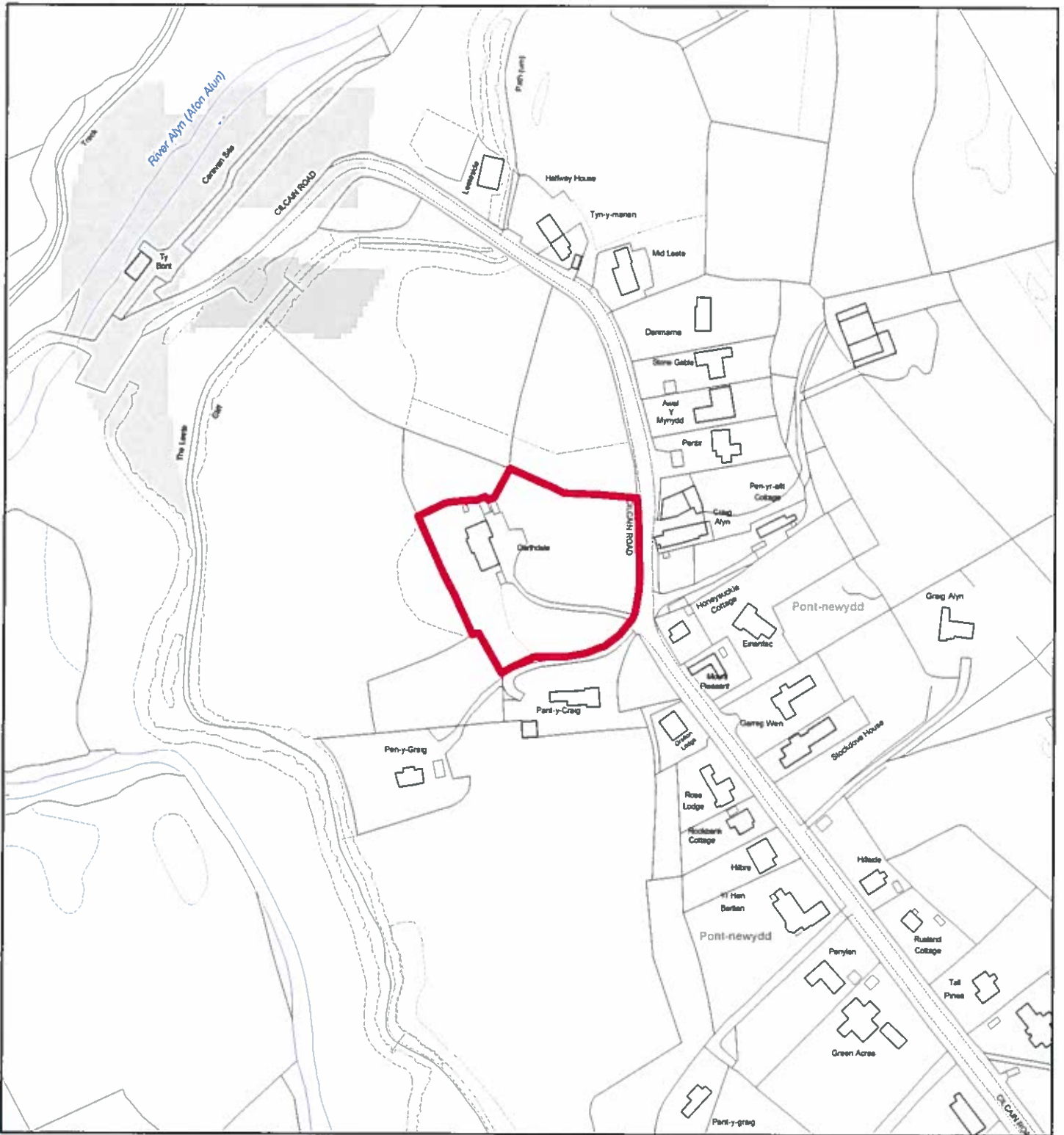


This map is reproduced from Ordnance Survey material with the permission of Ordnance Survey on behalf of the Controller of Her Majesty's Stationery Office. © Crown Copyright. Unauthorised reproduction infringes Crown Copyright and may lead to prosecution or civil proceedings. Licence number 100022388. Flintshire County Council, 2015.

Planning & Environment,
 Flintshire County Council,
 County Hall, Mold,
 Flintshire, CH7 6NF.
 Chief Officer: Mr Andrew Farrow

Scale 1:2500 @ A4
 Plotted 26/01/2015

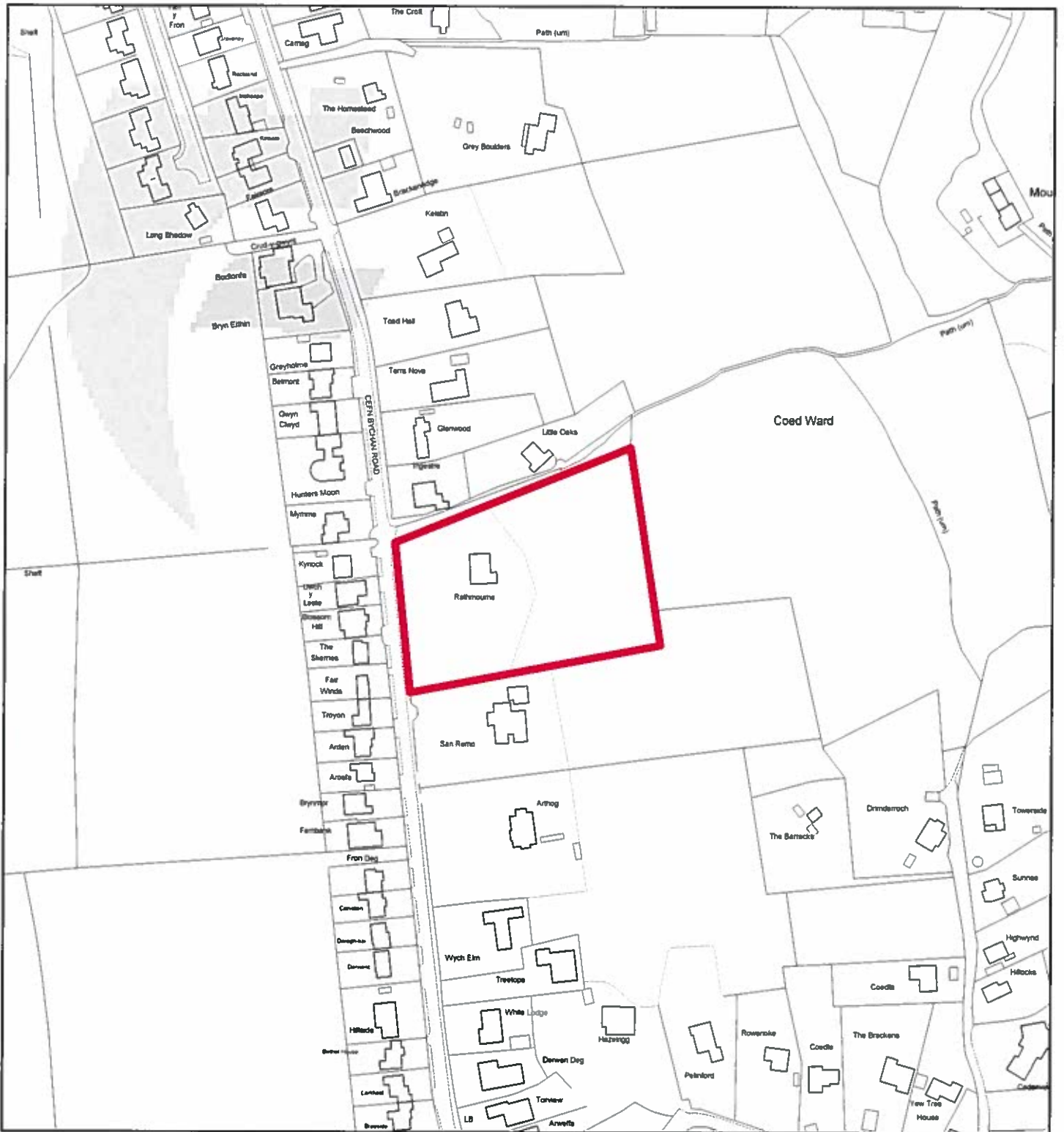




Flintshire Local Development Plan: Candidate Site

Site Reference : PANT002
Name / Location of Site : Garthdale, Cilcain Road, Pantymwyn
Settlement : Pantymwyn
Current Use of Site : Garden
Proposed Use of Site : Housing
Development or Protection : Development
Area (Hectares) : 0.621699
OS Reference : E318968 N365096

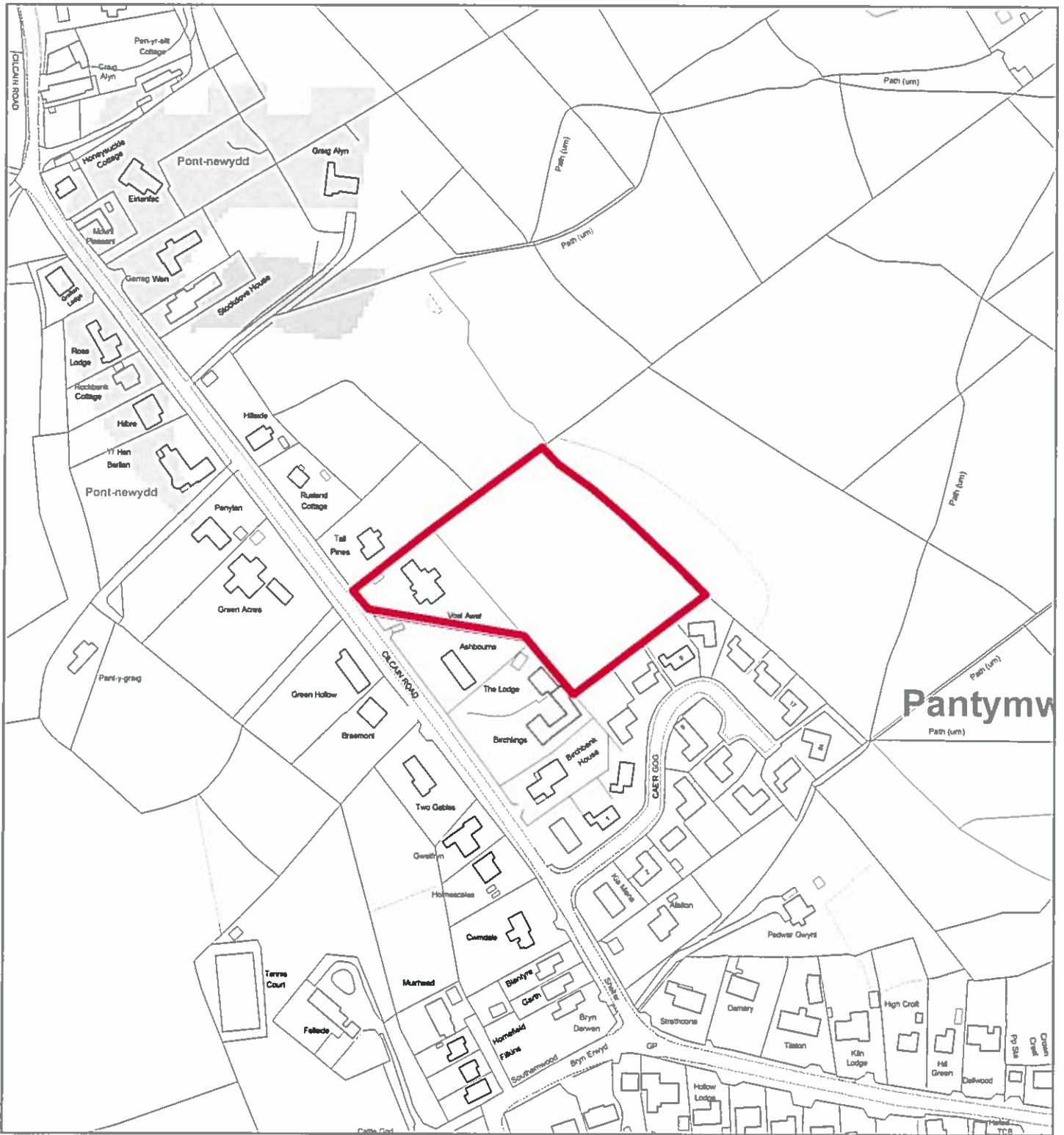




Flintshire Local Development Plan: Candidate Site

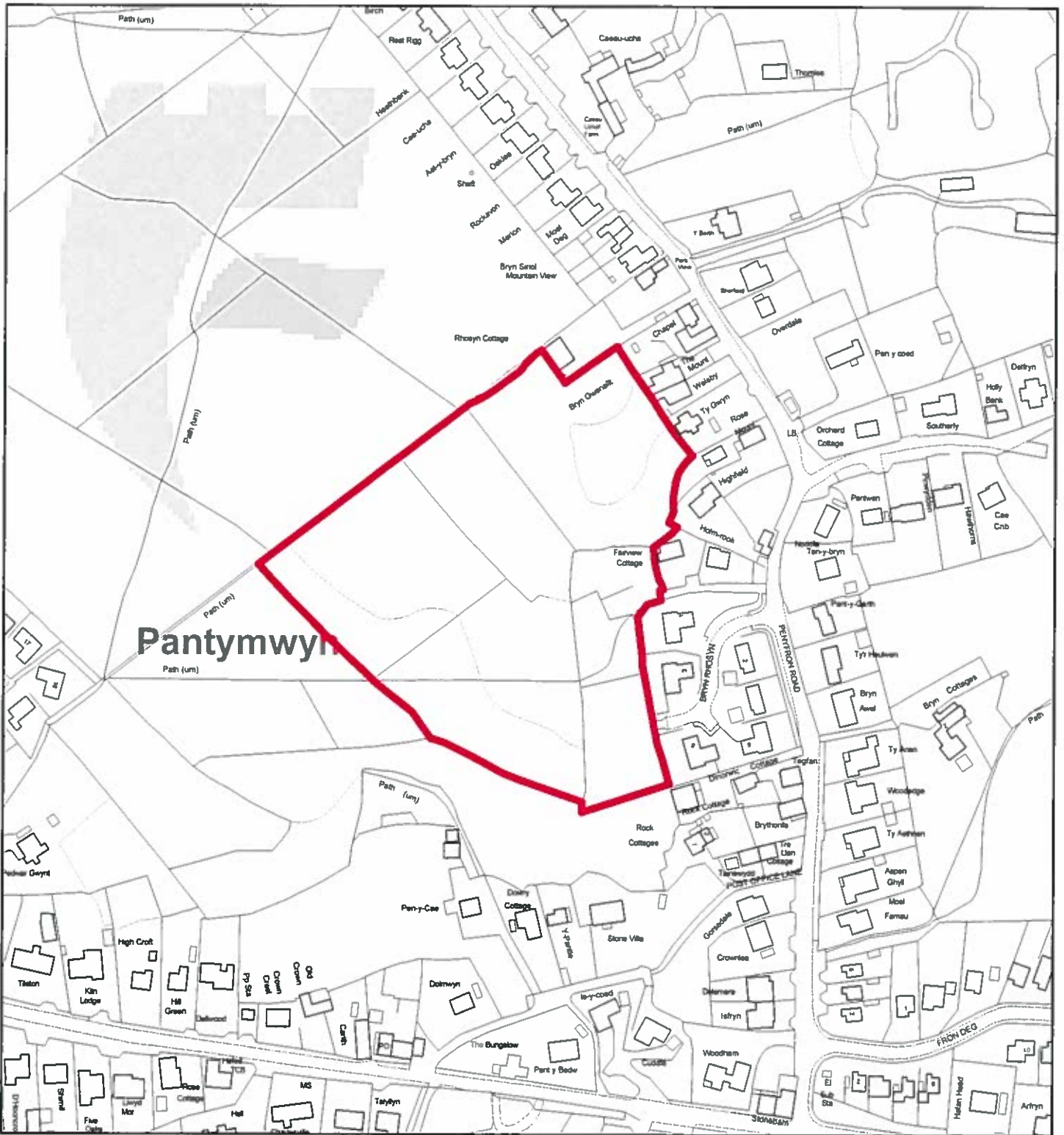
Site Reference : PANT003
Name / Location of Site : Rathmoure, Cefn Bychan Road, Pantymwyn
Settlement : Pantymwyn
Current Use of Site : Residential
Proposed Use of Site : Housing
Development or Protection : Development
Area (Hectares) : 0.896066
OS Reference : E319403 N364263





Flintshire Local Development Plan: Candidate Site

Site Reference : PANT004
Name / Location of Site : Voel Awel, Cilcain Road, Pantymwyn
Settlement : Pantymwyn
Current Use of Site : Agricultural
Proposed Use of Site : Housing
Development or Protection : Development
Area (Hectares) : 0.842612
OS Reference : E319247 N364897



Flintshire Local Development Plan: Candidate Site

Site Reference : PANT005
Name / Location of Site : Land west of Bryn Rhosyn, Pantymwyn
Settlement : Pantymwyn
Current Use of Site : Greenfield
Proposed Use of Site : Housing
Development or Protection : Development
Area (Hectares) : 2.3966
OS Reference : E319569 N364866

