

- Legend:**
- Flintshire Urban Capacity Sites
  - Urban Extension Sites
  - Scheduled Ancient Monument
  - Historic Landfill Sites
  - Special Area of Conservation
  - Site of Special Scientific Interest (SSSI)
  - Ancient Woodland Inventory
  - UDP Settlement Boundaries Study Sites
  - Flintshire County Boundary Region

Service Layer Credits: Contains OS data © Crown Copyright and database right 2018



Rev	Date	Description	Drawn	Check	Approv
01	10/06/19	Initial Issue	JM	JN	MA

**Client** Flintshire County Council

**PROJECT:** FLINTSHIRE URBAN CAPACITY STUDY

**Site** Flintshire Urban Capacity study

**Client** Flintshire County Council  
Lwynegryn Hall  
Maid  
CH7 6NR

**ARCADIS** Design & Consultancy for natural and built assets

Registered office: Arcadis House, 34 York Way, London N1 9AB  
www.arcadis.com

Coordinating office: 5TH Floor, 401 Faraday Street, Warrington WA3 6GA

**TITLE:**

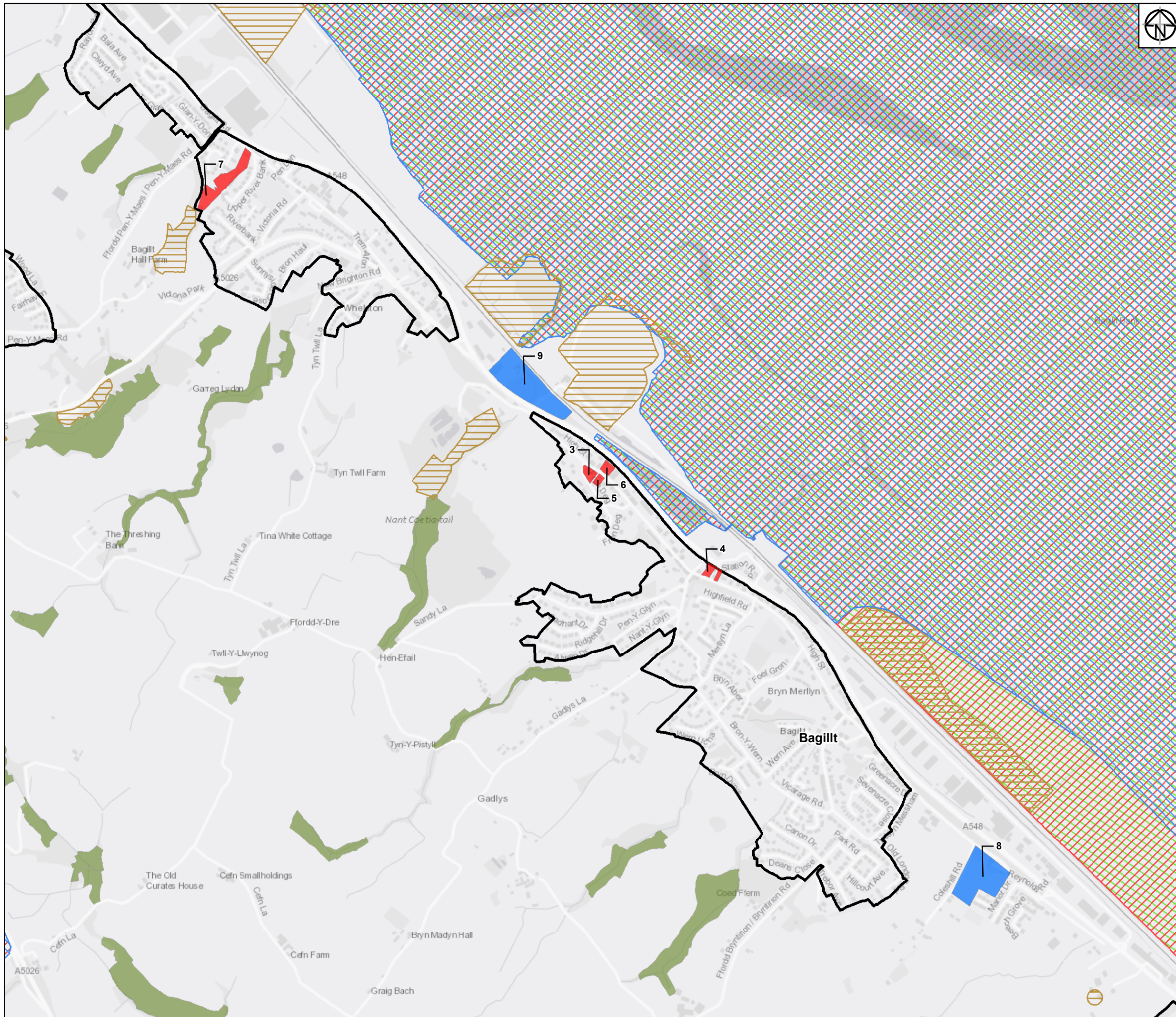
Potential Housing Sites in Flintshire  
Alltami

Drawn	J. MURRAY	Date	10JUN19	Signed
Checked	J.NORMAN	Date	10JUN19	Signed
Approved	M.ALCOCK	Date	10JUN19	Signed
Scale:	1:4,500	Datum:	AOD	
Original Size:	A3	Grid:	OS	
Suitability Code:	S2	Project Number:	10026688	

Suitability Description: Issued for information

Drawing Number:	10026688-ARC-XX-XX-DR-YE-0002	Revision:	01
-----------------	-------------------------------	-----------	----

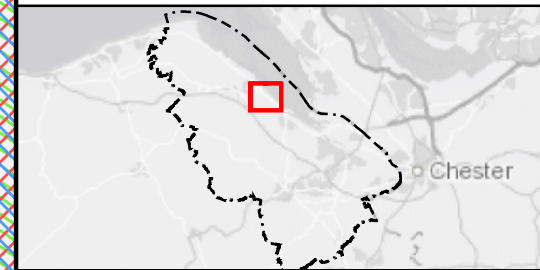




**Legend:**

- Flintshire Urban Capacity Sites
- Urban Extension Sites
- Historic Landfill Sites
- Special Area of Conservation
- Site of Special Scientific Interest (SSSI)
- Special Protection Area
- Ancient Woodland Inventory
- Flintshire County Boundary Region
- UDP Settlement Boundaries Study Sites

Service Layer Credits: Contains OS data © Crown Copyright and database right 2018



Rev	Date	Description	Drawn	Check	Approv
01	10/06/19	Initial Issue	JM	JN	MA

**Client** Flintshire County Council

**PROJECT:** FLINTSHIRE URBAN CAPACITY STUDY

**Site** Flintshire Urban Capacity Study

**Client** Flintshire County Council  
Llwynegryn Hall  
Mold  
CH7 6NR

**ARCADIS** Design & Consultancy for natural and built assets

Registered office: Arcadis House, 34 York Way, London N1 9AB  
www.arcadis.com

Coordinating office: 5th Floor, 401 Faraday Street, Warrington WA3 6GA

**TITLE:**

**Potential Housing Sites in Flintshire**  
**Bagillt**

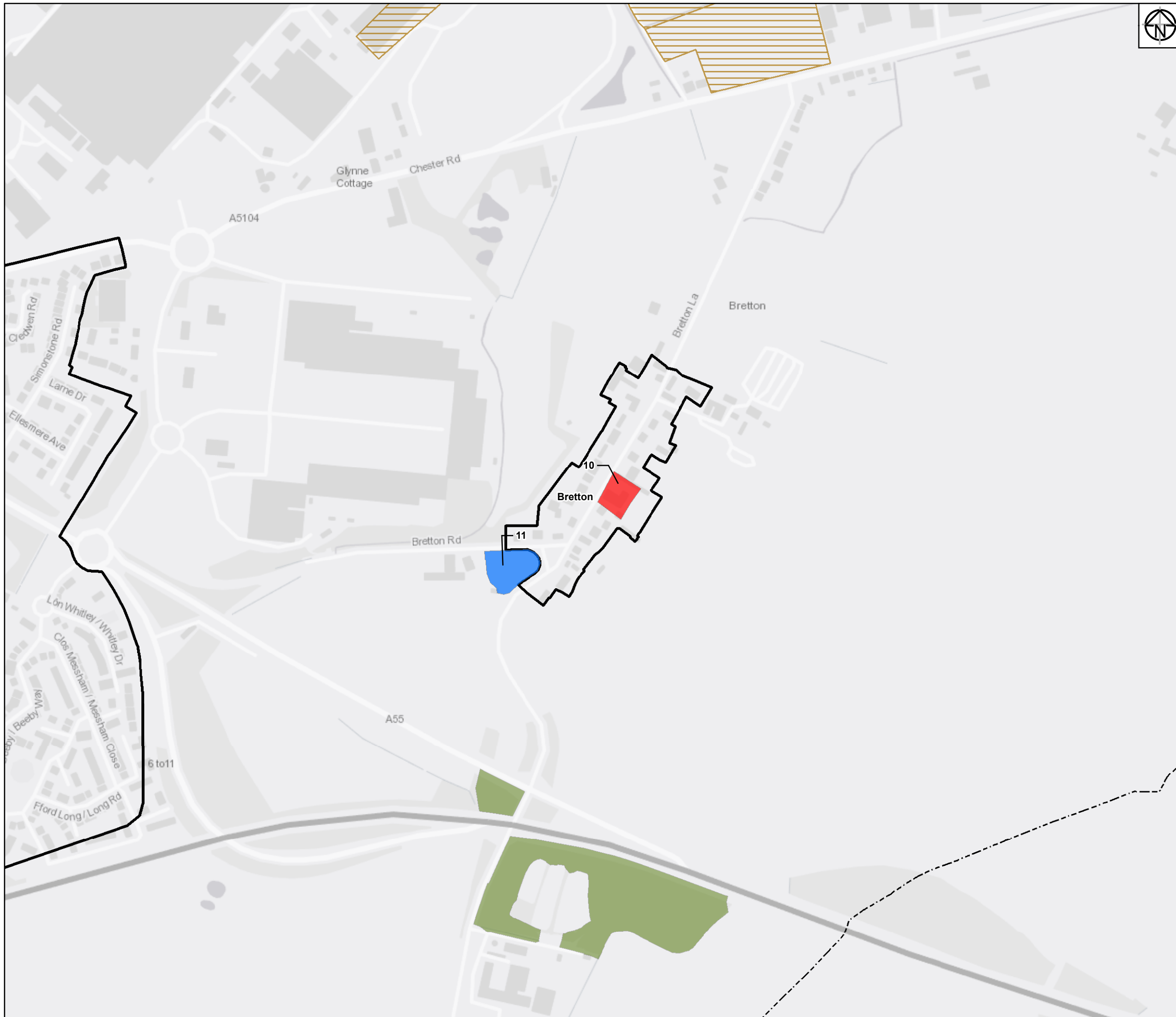
Drawn	J. MURRAY	Date	10JUN19	Signed
Checked	J. NORMAN	Date	10JUN19	Signed
Approved	M. ALCOCK	Date	10JUN19	Signed
Scale:	1:12,000	Datum:	AOD	
Original Size:	A3	Grid:	OS	
Suitability Code:	S2	Project Number:	10026688	

Suitability Description: Issued for information

Drawing Number: 10026688-ARC-XX-XX-DR-YE-0002

Revision: 01

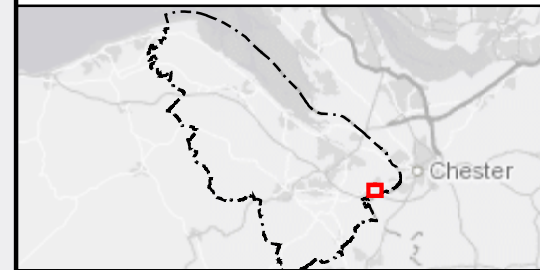




**Legend:**

- Flintshire Urban Capacity Sites
- Urban Extension Sites
- Historic Landfill Sites
- Ancient Woodland Inventory
- UDP Settlement Boundaries Study Sites
- Flintshire County Boundary Region

Service Layer Credits: Contains OS data © Crown Copyright and database right 2018



Rev	Date	Description	Drawn	Check	Approv
01	10/06/19	Initial Issue	JM	JN	MA

**Client** Flintshire County Council

**PROJECT:** FLINTSHIRE URBAN CAPACITY STUDY

**Site** Flintshire Urban Capacity study

**Client** Flintshire County Council  
Lwynegryn Hall  
Maid  
CH7 6NR

**ARCADIS** Design & Consultancy for natural and built assets

Registered office: Arcadis House, 34 York Way, London N1 9AB  
www.arcadis.com

Coordinating office: 5TH Floor, 401 Faraday Street, Warrington WA3 6GA

**TITLE:**

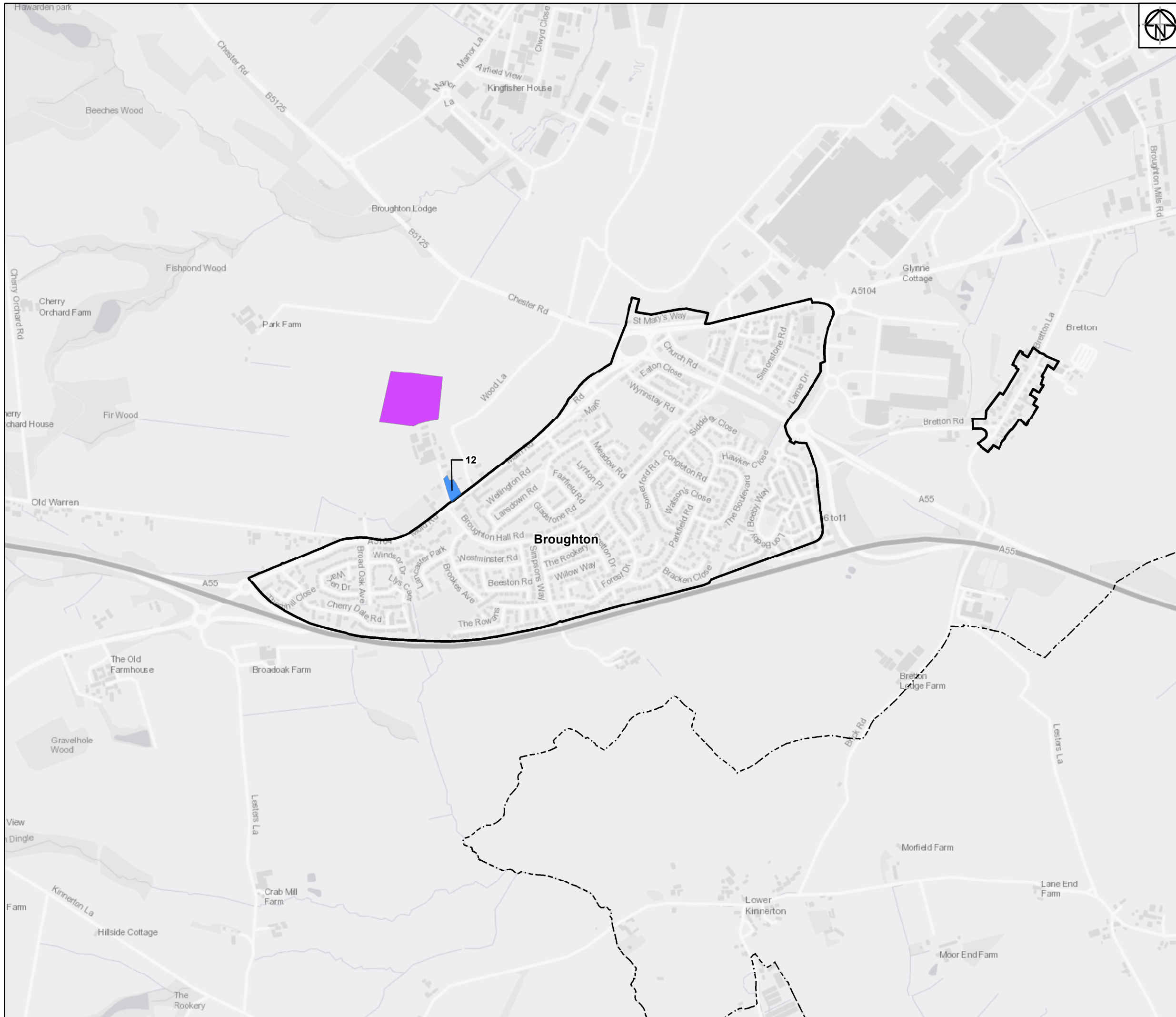
Potential Housing Sites in Flintshire  
Bretton

Drawn	J. MURRAY	Date	10JUN19	Signed
Checked	J.NORMAN	Date	10JUN19	Signed
Approved	M.ALCOCK	Date	10JUN19	Signed
Scale:	1:5,000	Datum:	AOD	
Original Size:	A3	Grid:	OS	
Suitability Code:	S2	Project Number:	10026688	

Suitability Description:  
Issued for information

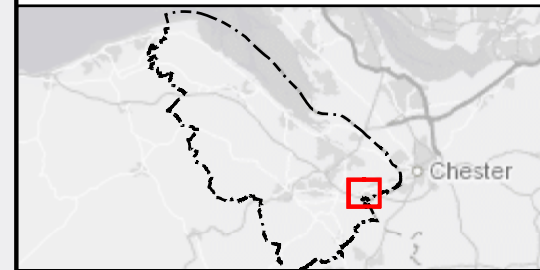
Drawing Number: 10026688-ARC-XX-XX-DR-YE-0002 | Revision: 01





- Legend:**
- Urban Extension Sites
  - Scheduled Ancient Monument
  - Flintshire County Boundary Region
  - UDP Settlement Boundaries Study Sites

Service Layer Credits: Contains OS data © Crown Copyright and database right 2018



Rev	Date	Description	Drawn	Check	Approv
01	10/06/19	Initial Issue	JM	JN	MA

**Client** Flintshire County Council

**PROJECT:** FLINTSHIRE URBAN CAPACITY STUDY

**Site** Flintshire Urban Capacity Study

**Client** Flintshire County Council  
Llynegryn Hall  
Mold  
CH7 6NR

**ARCADIS** Design & Consultancy for natural and built assets

Registered office:  
Arcadis House  
34 York Way,  
London  
N1 9AB  
www.arcadis.com

Coordinating office:  
5TH Floor,  
401 Faraday Street,  
Warrington  
WA3 6GA

**TITLE:**

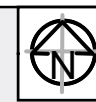
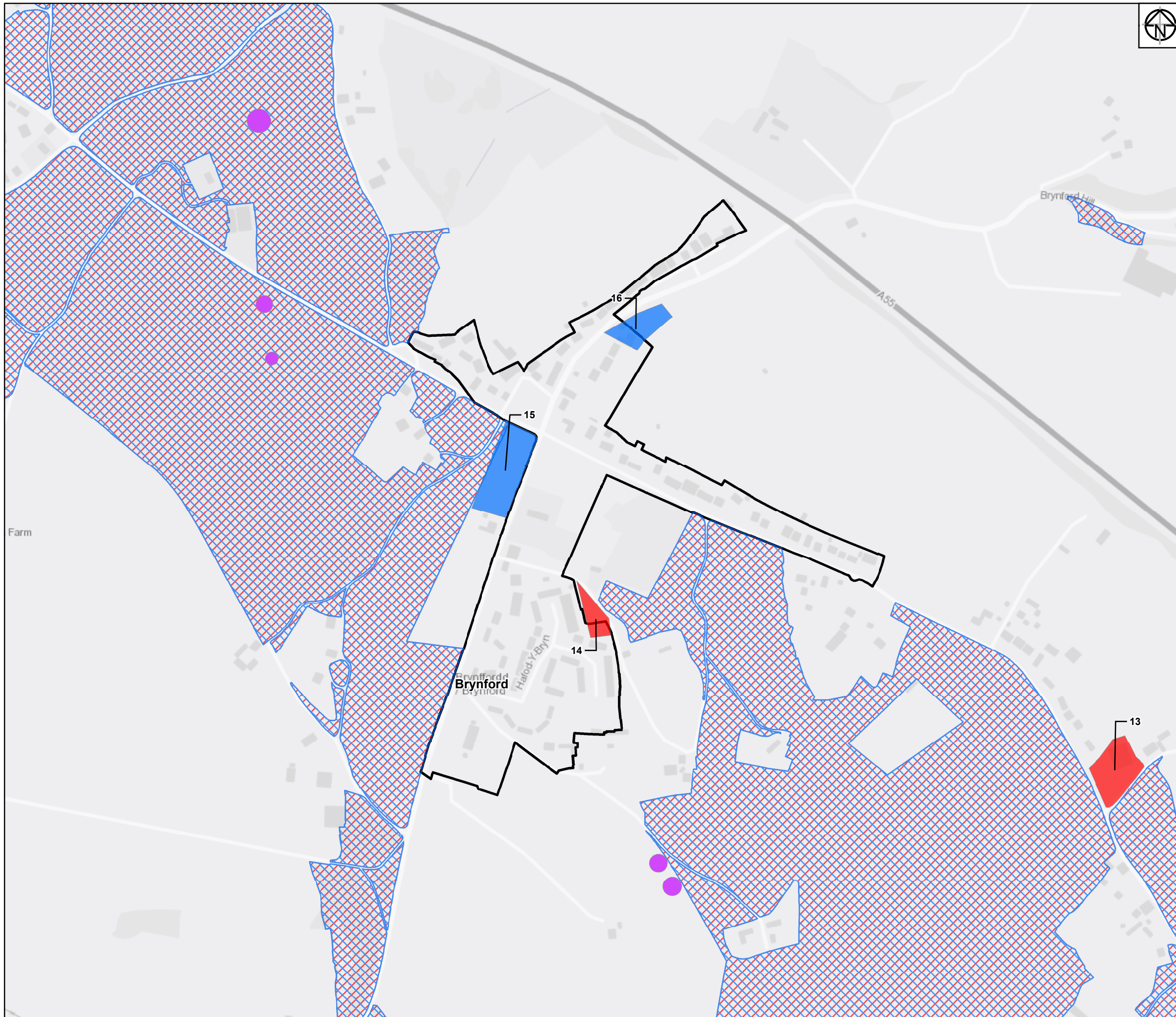
**Potential Housing Sites in Flintshire**  
**Broughton**

Drawn	J. MURRAY	Date	10JUN19	Signed
Checked	J.NORMAN	Date	10JUN19	Signed
Approved	M.ALCOCK	Date	10JUN19	Signed
Scale:	1:12,000	Datum:	AOD	
Original Size:	A3	Grid:	OS	
Suitability Code:	S2	Project Number:	10026688	

Suitability Description: Issued for information

Drawing Number: 10026688-ARC-XX-XX-DR-YE-0002 | Revision: 01





**Legend:**

- Flintshire Urban Capacity Sites
- Urban Extension Sites
- Scheduled Ancient Monument
- Special Area of Conservation
- Site of Special Scientific Interest (SSSI)
- Flintshire County Boundary Region
- UDP Settlement Boundaries Study Sites

Service Layer Credits: Contains OS data © Crown Copyright and database right 2018



Rev	Date	Description	Drawn	Check	Approv
01	10/06/19	Initial Issue	JM	JN	MA

**Client** Flintshire County Council

**PROJECT:** FLINTSHIRE URBAN CAPACITY STUDY

**Site** Flintshire Urban Capacity study

**Client** Flintshire County Council  
Lwynegryn Hall  
Mold  
CH7 6NR

**ARCADIS** Design & Consultancy for natural and built assets

Registered office: Arcadis House, 34 York Way, London N1 9AB  
www.arcadis.com

Coordinating office: 5TH Floor, 401 Faraday Street, Warrington WA3 6GA

**TITLE:**

Potential Housing Sites in Flintshire  
Brynford

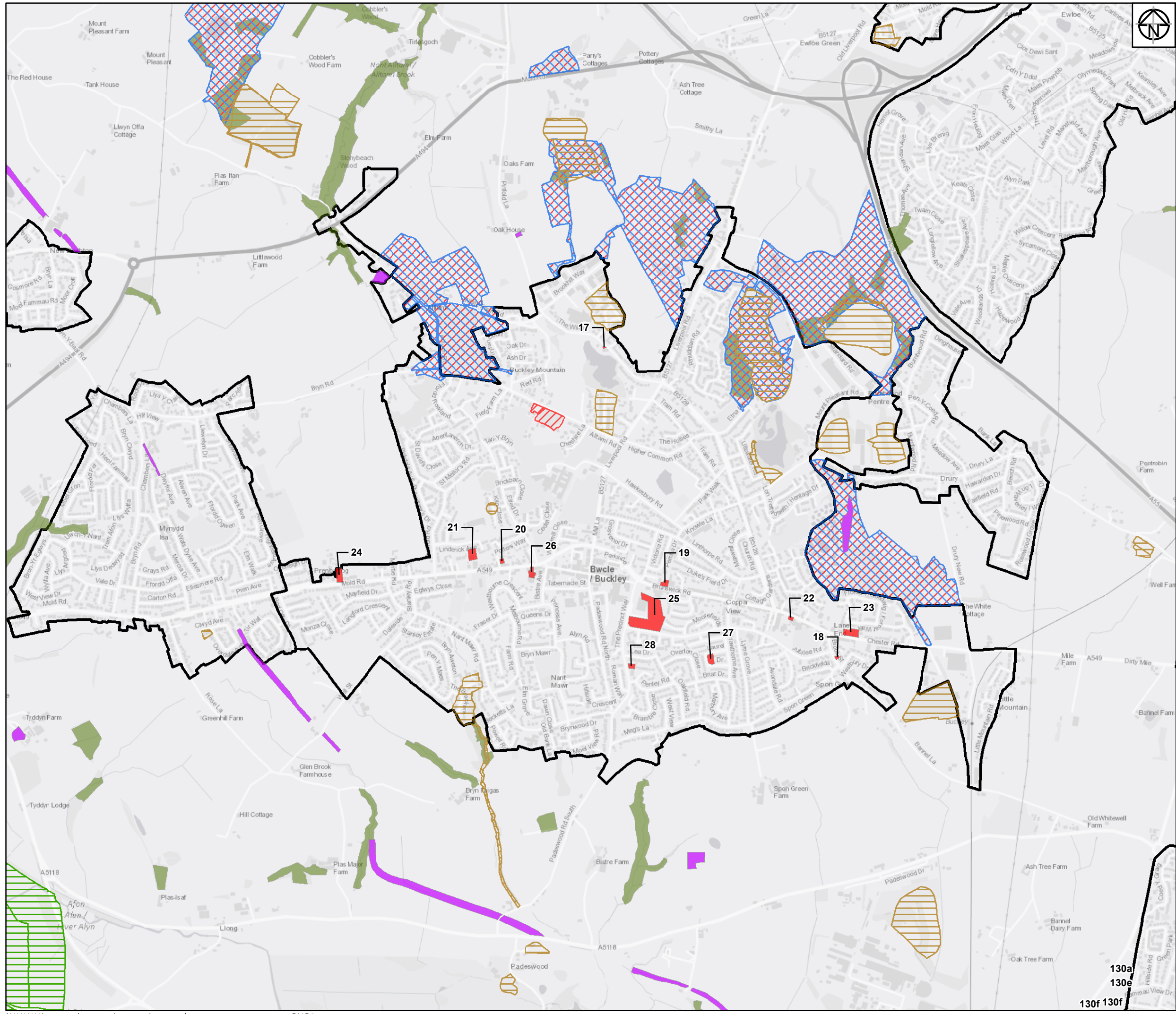
Drawn	J. MURRAY	Date	10JUN19	Signed
Checked	J. NORMAN	Date	10JUN19	Signed
Approved	M. ALCOCK	Date	10JUN19	Signed
Scale:	1:5,000	Datum:	AOD	
Original Size:	A3	Grid:	OS	
Suitability Code:	S2	Project Number:	10026688	

Suitability Description: Issued for information

Drawing Number: 10026688-ARC-XX-XX-DR-YE-0002

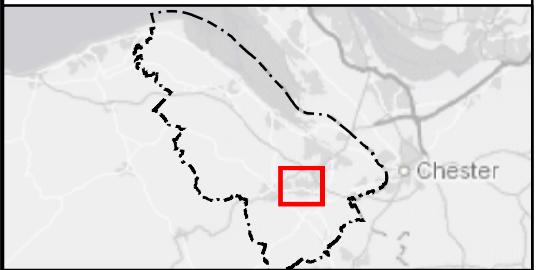
Revision: 01





- Legend:**
- Flintshire Urban Capacity Sites
  - Scheduled Ancient Monument
  - Historic Landfill Sites
  - Special Area of Conservation
  - Site of Special Scientific Interest (SSSI)
  - Ancient Woodland Inventory
  - Historic Parks & Gardens
  - Flintshire County Boundary Region
  - UDP Settlement Boundaries Study Sites

Service Layer Credits: Contains OS data © Crown Copyright and database right 2018



Rev	Date	Description	Drawn	Check	Approv
01	10/06/19	Initial Issue	JM	JN	MA

**Client** Flintshire County Council

**PROJECT:** FLINTSHIRE URBAN CAPACITY STUDY

**Site** Flintshire Urban Capacity study  
**Client** Flintshire County Council  
 Llynegryn Hall  
 Mold  
 CH7 6NR

**ARCADIS** Design & Consultancy for natural and built assets

Registered office:  
 Arcadis House  
 34 York Way,  
 London  
 N1 9AB  
 www.arcadis.com

Coordinating office:  
 5TH Floor,  
 401 Faraday Street,  
 Warrington  
 WA3 6GA

**TITLE:**

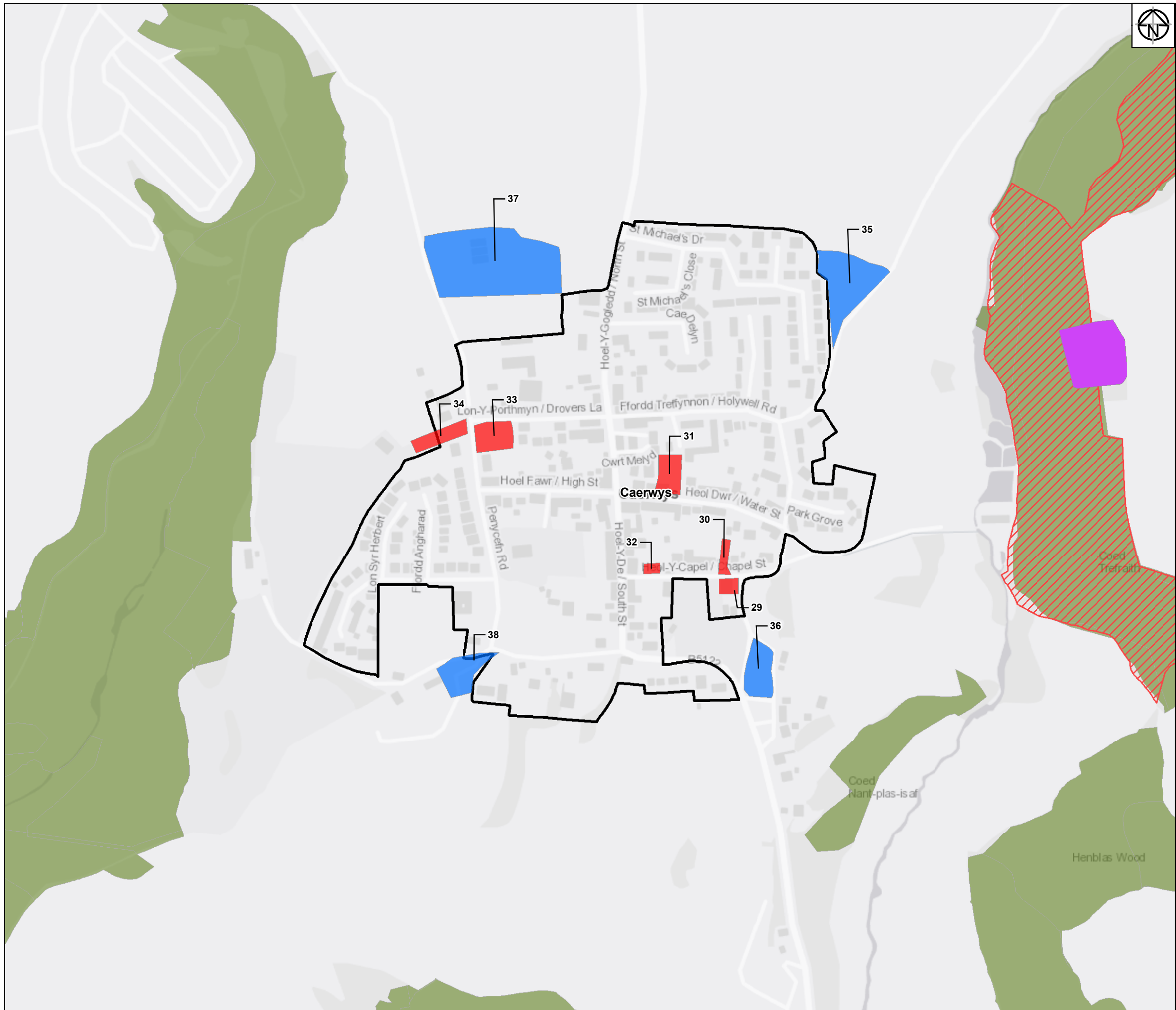
Potential Housing Sites in Flintshire  
 Buckley

Drawn	J. MURRAY	Date	10JUN19	Signed
Checked	J. NORMAN	Date	10JUN19	Signed
Approved	M. ALCOCK	Date	10JUN19	Signed
Scale:	1:16,000	Datum:	AOD	
Original Size:	A3	Grid:	OS	
Suitability Code:	S2	Project Number:	10026688	

Suitability Description: Issued for information

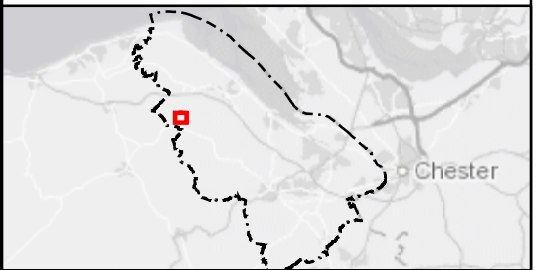
Drawing Number: 10026688-ARC-XX-XX-DR-YE-0002  
 Revision: 01





- Legend:**
- Flintshire Urban Capacity Sites
  - Urban Extension Sites
  - Scheduled Ancient Monument
  - Site of Special Scientific Interest (SSSI)
  - Ancient Woodland Inventory
  - UDP Settlement Boundaries Study Sites
  - Flintshire County Boundary Region

Service Layer Credits: Contains OS data © Crown Copyright and database right 2018



Rev	Date	Description	Drawn	Check	Approv
01	10/06/19	Initial Issue	JM	JN	MA

**Client** Flintshire County Council

**PROJECT:** FLINTSHIRE URBAN CAPACITY STUDY

**Site** Flintshire Urban Capacity Study

**Client** Flintshire County Council  
Lwynegryn Hall  
Mold  
CH7 6NR

**ARCADIS** Design & Consultancy for natural and built assets

Registered office:  
Arcadis House  
34 York Way,  
London  
N1 9AB  
www.arcadis.com

Coordinating office:  
5th Floor,  
401 Faraday Street,  
Warrington  
WAS 6GA

**TITLE:**

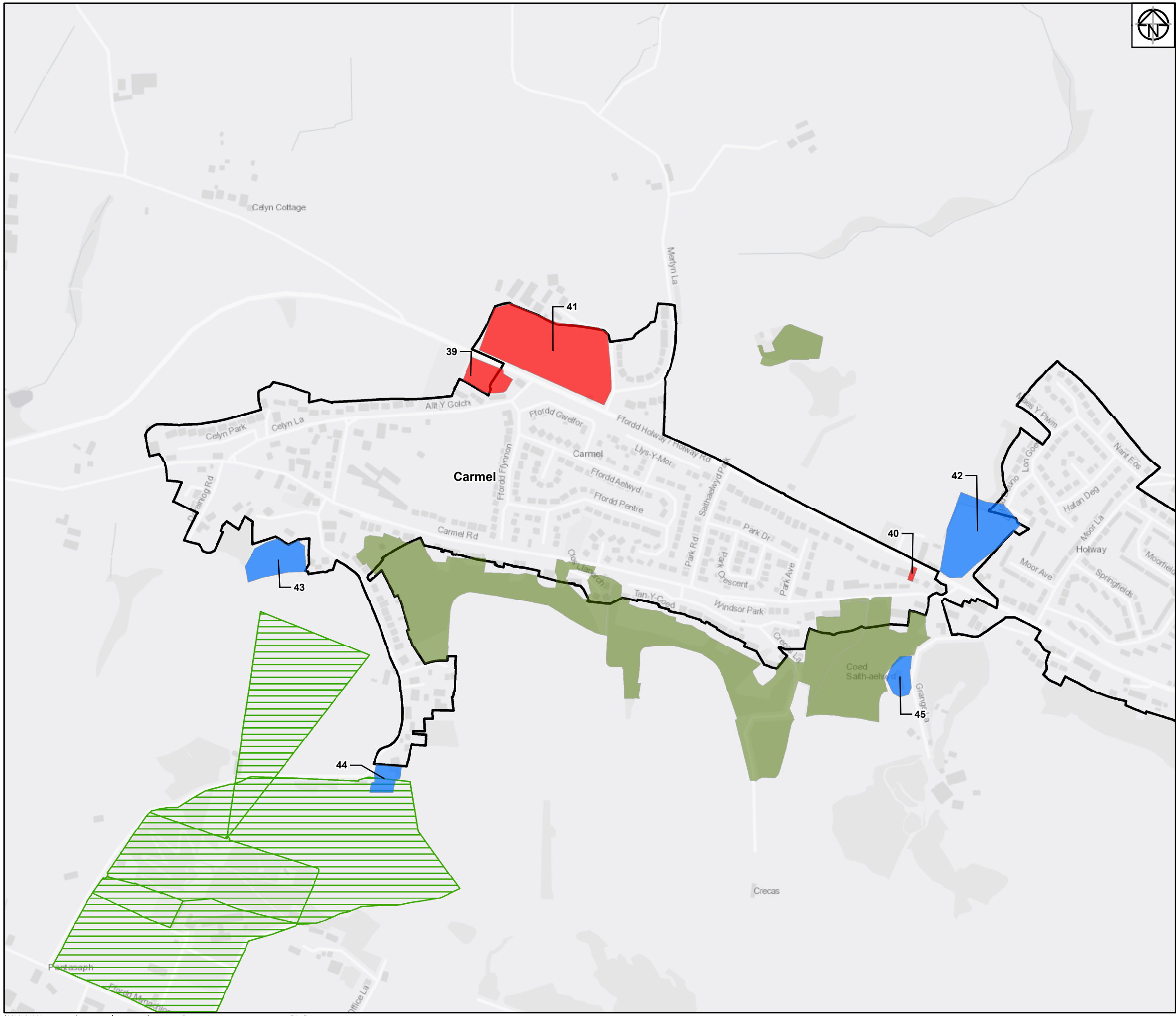
**Potential Housing Sites in Flintshire**  
**Caerwys**

Drawn	J. MURRAY	Date	10JUN19	Signed
Checked	J. NORMAN	Date	10JUN19	Signed
Approved	M. ALCOCK	Date	10JUN19	Signed
Scale:	1:4,500	Datum:	AOD	
Original Size:	A3	Grid:	OS	
Suitability Code:	S2	Project Number:	10026688	

Suitability Description:  
Issued for information

Drawing Number: 10026688-ARC-XX-XX-DR-YE-0002 | Revision: 01

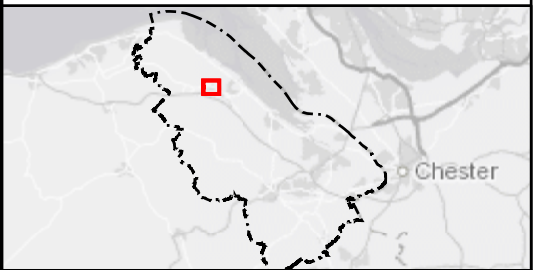




**Legend:**

- 46; Flintshire Urban Capacity Sites ; 50
- Urban Extension Sites
- Ancient Woodland Inventory
- Historic Parks & Gardens
- UDP Settlement Boundaries Study Sites
- Flintshire County Boundary Region

Service Layer Credits: Contains OS data © Crown Copyright and database right 2018



Rev	Date	Description	Drawn	Check	Approv
01	10/06/19	Initial Issue	JM	JN	MA

**Client** Flintshire County Council

**PROJECT:** FLINTSHIRE URBAN CAPACITY STUDY

**Site** Flintshire Urban Capacity Study

**Client** Flintshire County Council  
Lwynegryn Hall  
Mold  
CH7 6NR

**ARCADIS** Design & Consultancy for natural and built assets

Registered office:  
Arcadis House  
34 York Way,  
London  
N1 9AB  
www.arcadis.com

Coordinating office:  
5TH Floor,  
401 Faraday Street,  
Warrington  
WAS 6GA

**TITLE:**

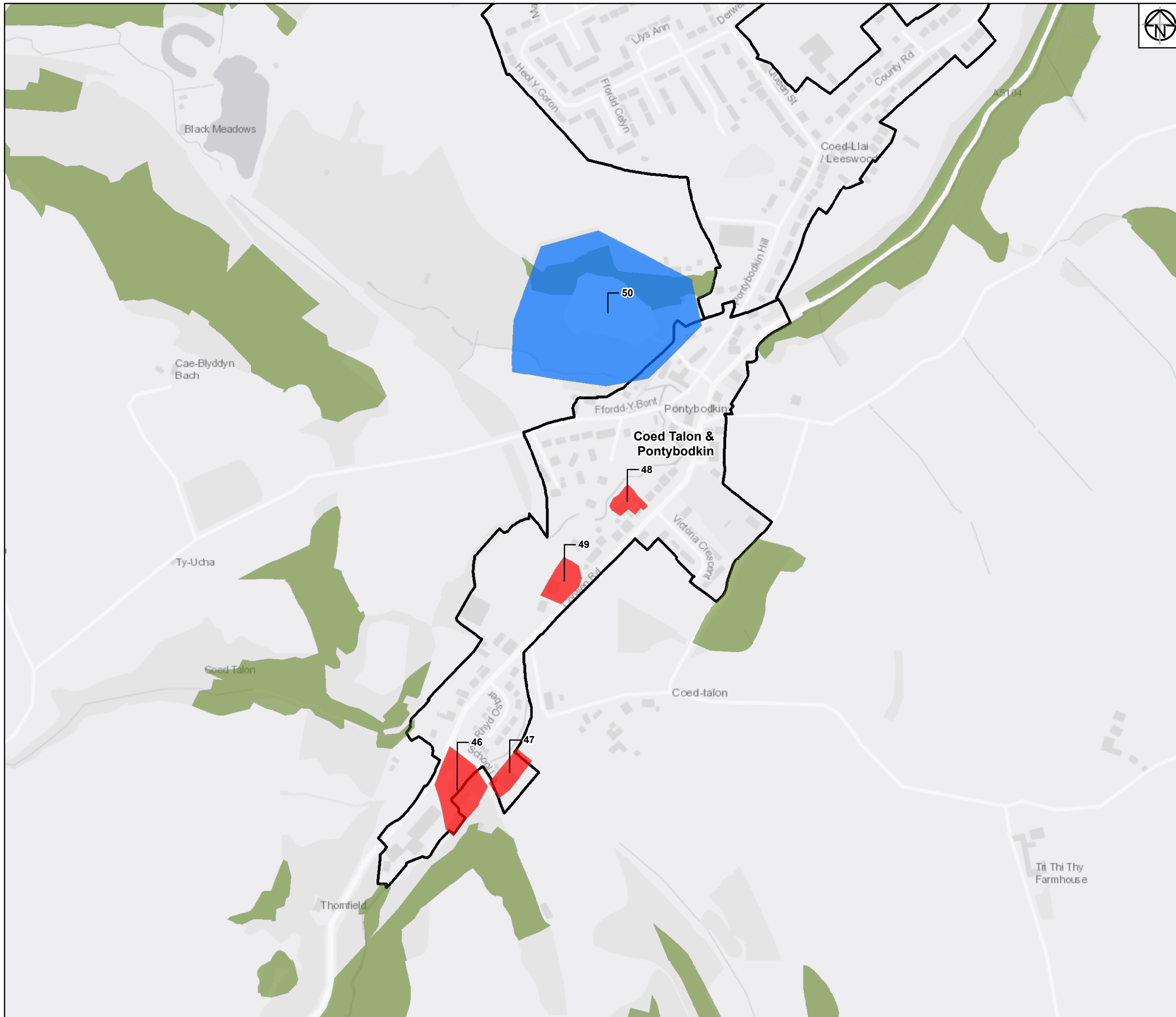
Potential Housing Sites in Flintshire  
Caramel

Drawn	J. MURRAY	Date	10JUN19	Signed
Checked	J.NORMAN	Date	10JUN19	Signed
Approved	M.ALCOCK	Date	10JUN19	Signed
Scale:	1:6,000	Datum:	AOD	
Original Size:	A3	Grid:	OS	
Suitability Code:	S2	Project Number:	10026688	

Suitability Description:  
Issued for information

Drawing Number: 10026688-ARC-XX-XX-DR-YE-0002  
Revision: 01





- Legend:**
- Flintshire Urban Capacity Sites
  - Urban Extension Sites
  - Ancient Woodland Inventory
  - UDP Settlement Boundaries Study Sites
  - Flintshire County Boundary Region

Service Layer Credits: Contains OS data © Crown Copyright and database right 2018



Rev	Date	Description	Drawn	Check	Approv
01	10/06/19	Initial Issue	JM	JN	MA

**Client** Flintshire County Council

**PROJECT:** FLINTSHIRE URBAN CAPACITY STUDY

**Site** Flintshire Urban Capacity study

**Client** Flintshire County Council  
Lwynegryn Hall  
Mold  
CH7 6NR

**ARCADIS** Design & Consultancy for natural and built assets

Registered office: Arcadis House, 34 York Way, London N1 9AB  
www.arcadis.com

Coordinating office: 5TH Floor, 401 Faraday Street, Warrington WA3 6GA

**TITLE:**

Potential Housing Sites in Flintshire

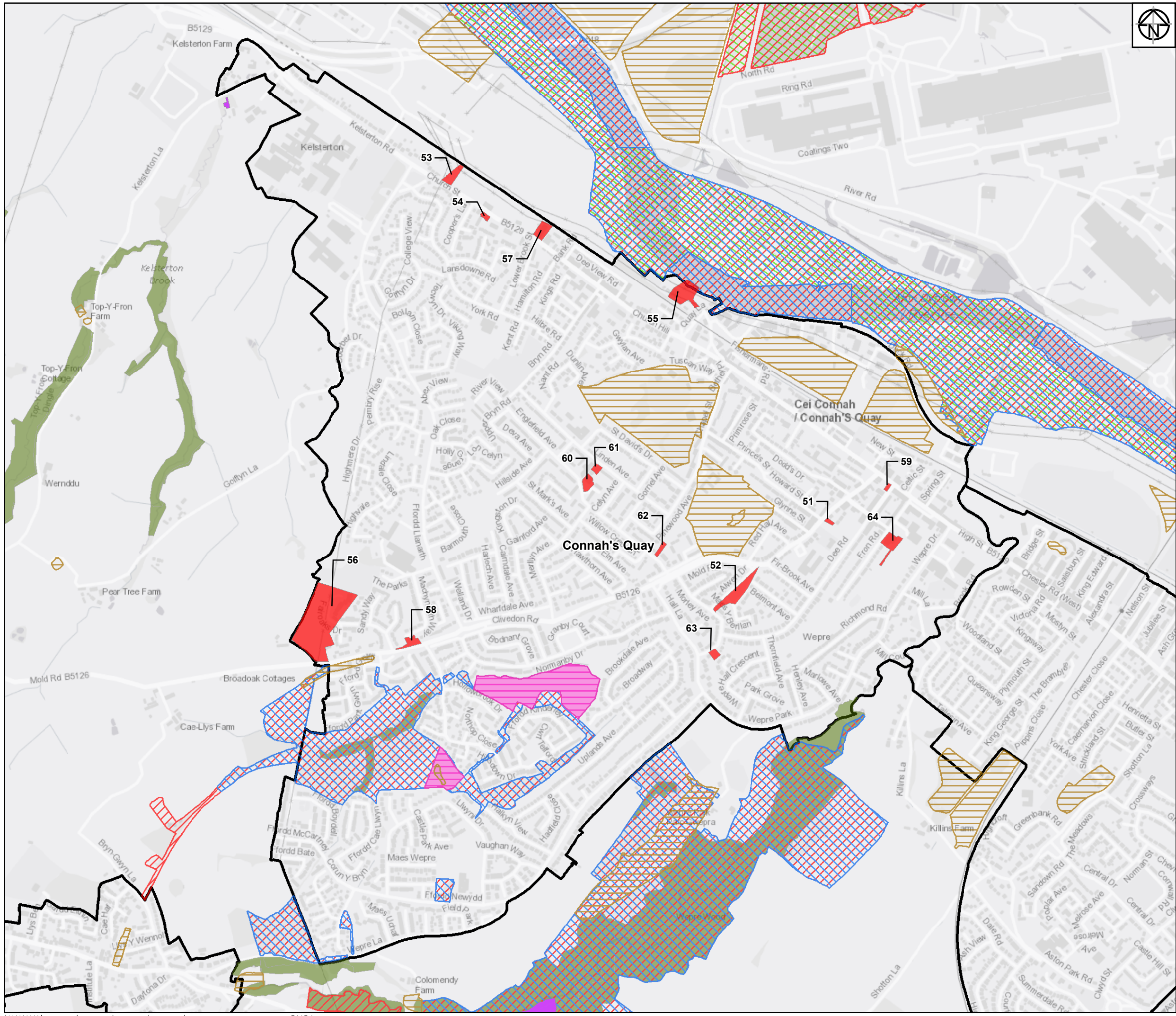
Coed Talon & Pontybodkin

Drawn	J. MURRAY	Date	10JUN19	Signed
Checked	J.NORMAN	Date	10JUN19	Signed
Approved	M.ALCOCK	Date	10JUN19	Signed
Scale:	1:5,000	Datum:	AOD	
Original Size:	A3	Grid:	OS	
Suitability Code:	S2	Project Number:	10026688	

Suitability Description: Issued for information

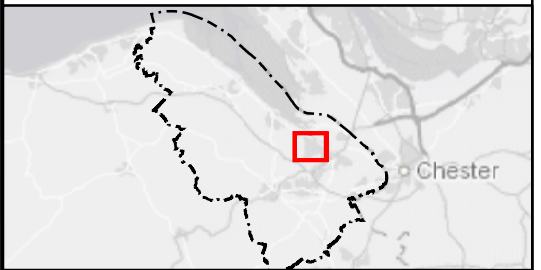
Drawing Number: 10026688-ARC-XX-XX-DR-YE-0002 | Revision: 01





- Legend:**
- Flintshire Urban Capacity Sites
  - Scheduled Ancient Monument
  - ▨ Historic Landfill Sites
  - Local Nature Reserve
  - ▨ Special Area of Conservation
  - ▨ Site of Special Scientific Interest (SSSI)
  - ▨ Special Protection Area
  - Ancient Woodland Inventory
  - ▭ UDP Settlement Boundaries Study Sites
  - ▭ Flintshire County Boundary Region

Service Layer Credits: Contains OS data © Crown Copyright and database right 2018



Rev	Date	Description	Drawn	Check	Approv
01	10/06/19	Initial Issue	JM	JN	MA

**Client** Flintshire County Council

**PROJECT:** FLINTSHIRE URBAN CAPACITY STUDY

**Site** Flintshire Urban Capacity Study

**Client** Flintshire County Council  
Llynegryn Hall  
Mold  
CH7 6NR

**ARCADIS** Design & Consultancy for natural and built assets

Registered office: Arcadis House, 34 York Way, London N1 9AB  
www.arcadis.com

Coordinating office: 5TH Floor, 401 Faraday Street, Warrington WA3 6GA

**TITLE:**

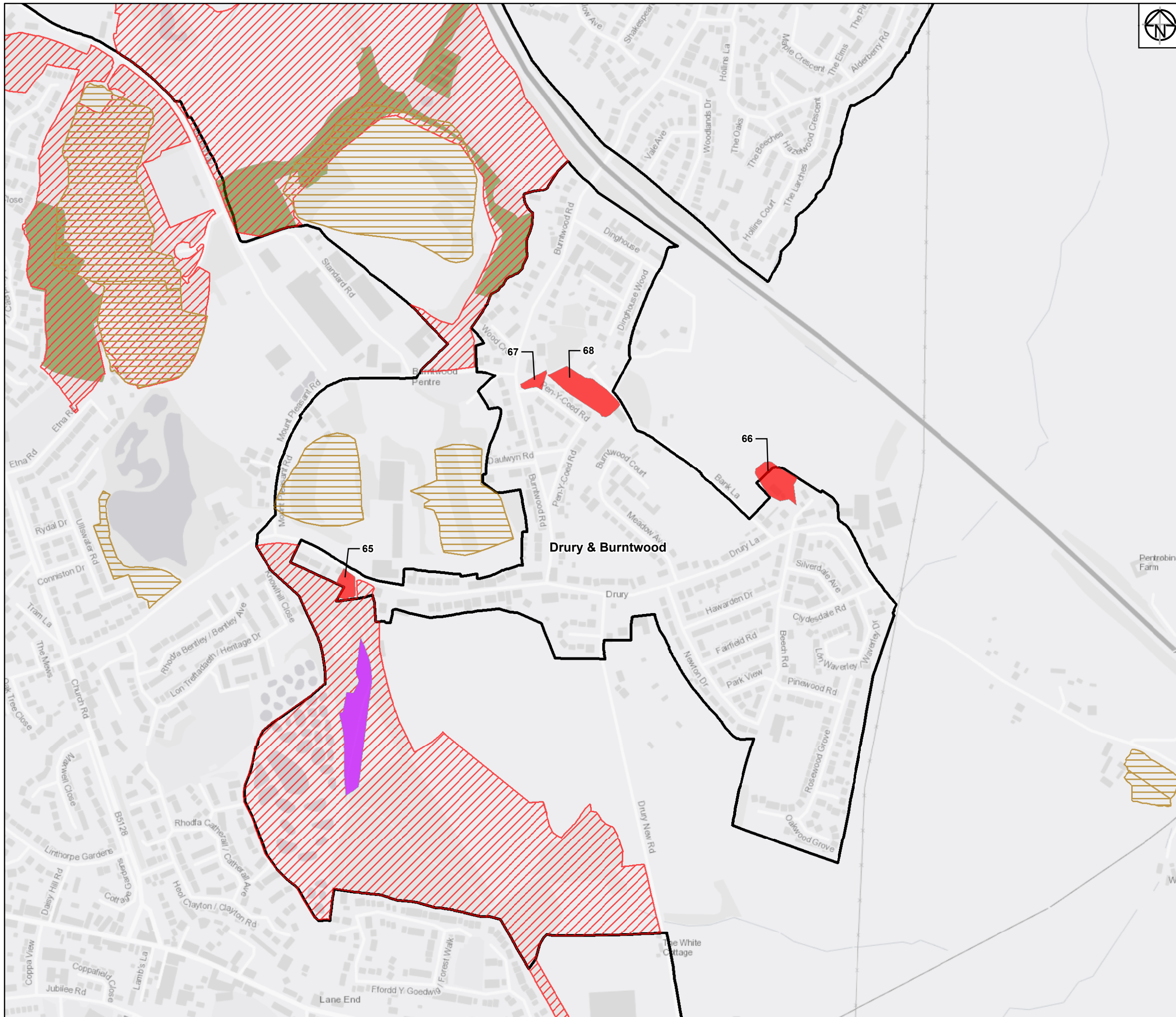
Potential Housing Sites in Flintshire  
Connah's Quay

Drawn	J. MURRAY	Date	10JUN19	Signed
Checked	J. NORMAN	Date	10JUN19	Signed
Approved	M. ALCOCK	Date	10JUN19	Signed
Scale:	1:12,000	Datum:	AOD	
Original Size:	A3	Grid:	OS	
Suitability Code:	S2	Project Number:	10026688	

Suitability Description: Issued for information

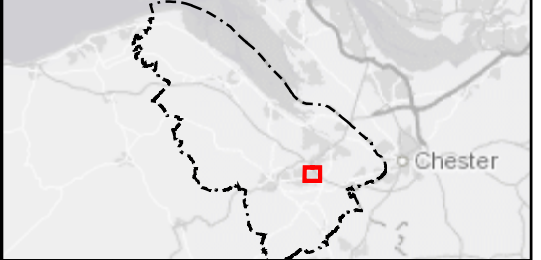
Drawing Number: 10026688-ARC-XX-XX-DR-YE-0002 | Revision: 01





- Legend:**
- Flintshire Urban Capacity Sites
  - Scheduled Ancient Monument
  - Historic Landfill Sites
  - Site of Special Scientific Interest (SSSI)
  - Ancient Woodland Inventory
  - UDP Settlement Boundaries Study Sites
  - Flintshire County Boundary Region

Service Layer Credits: Contains OS data © Crown Copyright and database right 2018



Rev	Date	Description	Drawn	Check	Approv
01	10/06/19	Initial Issue	JM	JN	MA

**Client** Flintshire County Council

**PROJECT:** FLINTSHIRE URBAN CAPACITY STUDY

**Site** Flintshire Urban Capacity study

**Client** Flintshire County Council  
Llynnegrin Hall  
Mold  
CH7 6NR

**ARCADIS** Design & Consultancy for natural and built assets

Registered office: Arcadis House, 34 York Way, London N1 9AB  
www.arcadis.com

Coordinating office: 5TH Floor, 401 Faraday Street, Warrington WA3 6GA

**TITLE:**

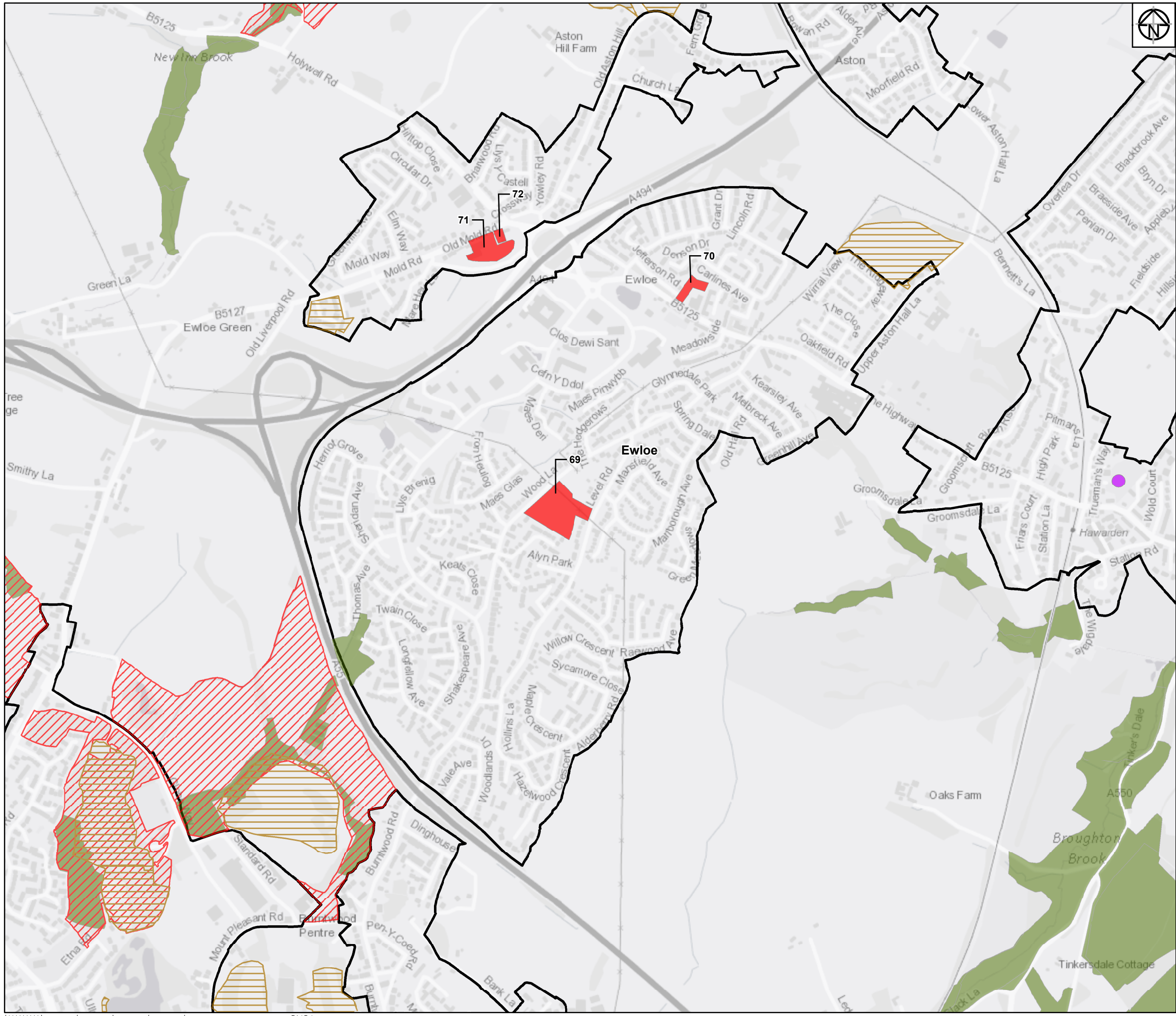
Potential Housing Sites in Flintshire  
Drury & Burntwood

Drawn	J. MURRAY	Date	10JUN19	Signed
Checked	J.NORMAN	Date	10JUN19	Signed
Approved	M.ALCOCK	Date	10JUN19	Signed
Scale:	1:6,000	Datum:	AOD	
Original Size:	A3	Grid:	OS	
Suitability Code:	S2	Project Number:	10026688	

Suitability Description: Issued for information

Drawing Number: 10026688-ARC-XX-XX-DR-YE-0002 | Revision: 01

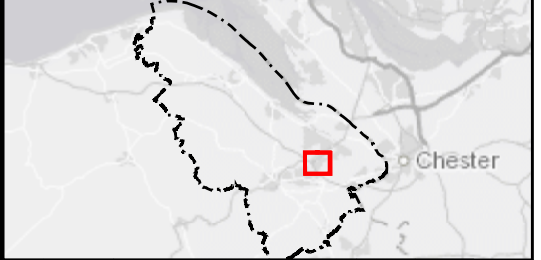




**Legend:**

- Flintshire Urban Capacity Sites
- Scheduled Ancient Monument
- Historic Landfill Sites
- Site of Special Scientific Interest (SSSI)
- Ancient Woodland Inventory
- UDP Settlement Boundaries Study Sites
- Flintshire County Boundary Region

Service Layer Credits: Contains OS data © Crown Copyright and database right 2018



Rev	Date	Description	Drawn	Check	Approv
01	10/06/19	Initial Issue	JM	JN	MA

**Client** Flintshire County Council

**PROJECT:** FLINTSHIRE URBAN CAPACITY STUDY

**Site** Flintshire Urban Capacity study

**Client** Flintshire County Council  
Llynegryn Hall  
Mold  
CH7 6NR

**ARCADIS** Design & Consultancy for natural and built assets

Registered office: Arcadis House, 34 York Way, London N1 9AB  
www.arcadis.com

Coordinating office: 5TH Floor, 401 Faraday Street, Warrington WA3 6GA

**TITLE:**

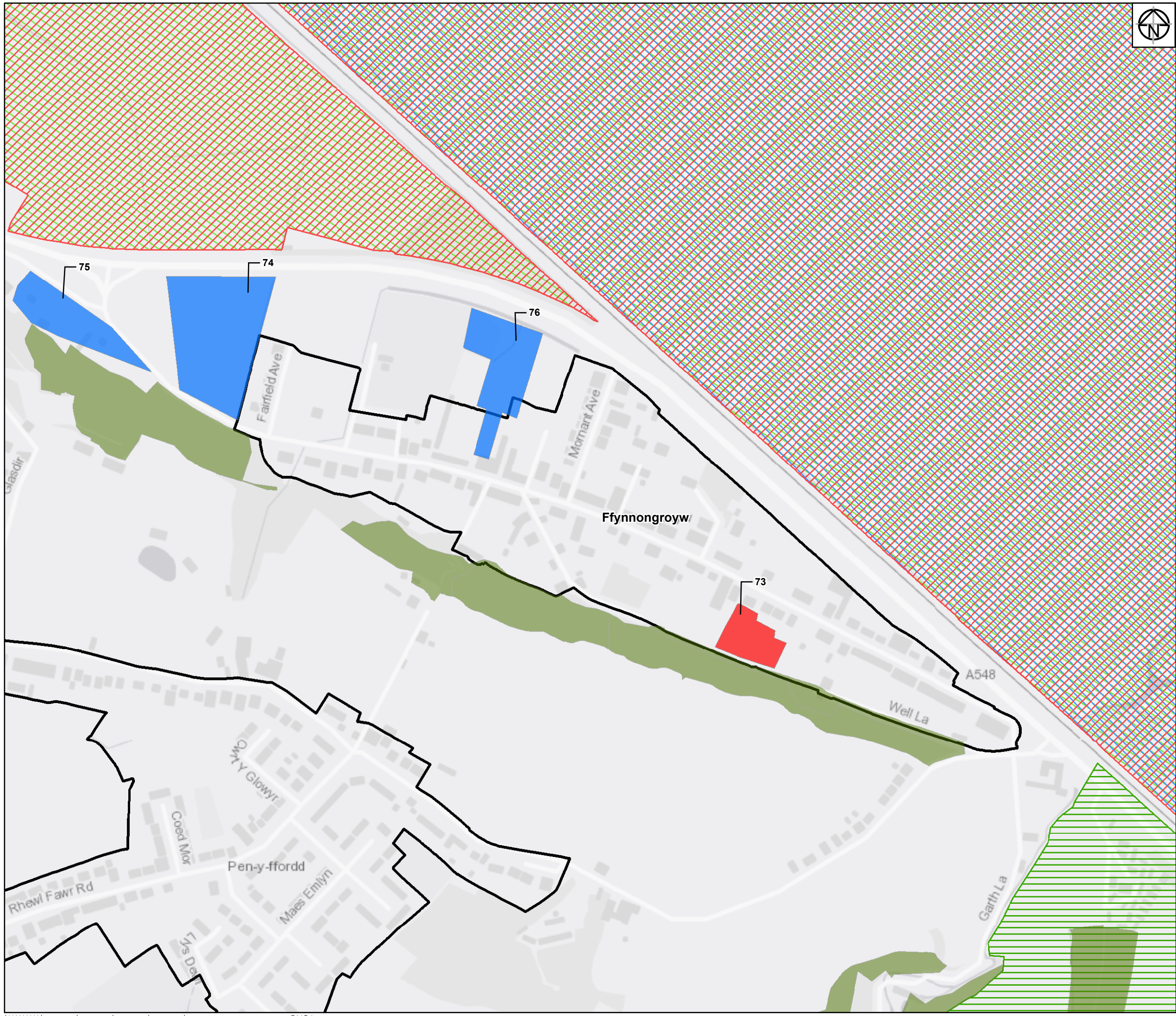
**Potential Housing Sites in Flintshire**  
**Ewloe**

Drawn	J. MURRAY	Date	10JUN19	Signed
Checked	J. NORMAN	Date	10JUN19	Signed
Approved	M. ALCOCK	Date	10JUN19	Signed
Scale:	1:9,500	Datum:	AOD	
Original Size:	A3	Grid:	OS	
Suitability Code:	S2	Project Number:	10026688	

Suitability Description: Issued for information

Drawing Number: 10026688-ARC-XX-XX-DR-YE-0002 | Revision: 01





- Legend:**
- Flintshire Urban Capacity Sites
  - Urban Extension Sites
  - Site of Special Scientific Interest (SSSI)
  - Special Area of Conservation
  - Special Protection Area
  - Ancient Woodland Inventory
  - Historic Parks & Gardens
  - UDP Settlement Boundaries Study Sites
  - Flintshire County Boundary Region

Service Layer Credits: Contains OS data © Crown Copyright and database right 2018



Rev	Date	Description	Drawn	Check	Approv
01	10/06/19	Initial Issue	JM	JN	MA

**Client** Flintshire County Council

**PROJECT:** FLINTSHIRE URBAN CAPACITY STUDY

**Site** Flintshire Urban Capacity study

**Client** Flintshire County Council  
Llynegryn Hall  
Mold  
CH7 6NR

**ARCADIS** Design & Consultancy for natural and built assets

Registered office: Arcadis House, 34 York Way, London N1 9AB  
www.arcadis.com

Coordinating office: 5TH Floor, 401 Faraday Street, Warrington WA3 6GA

**TITLE:**

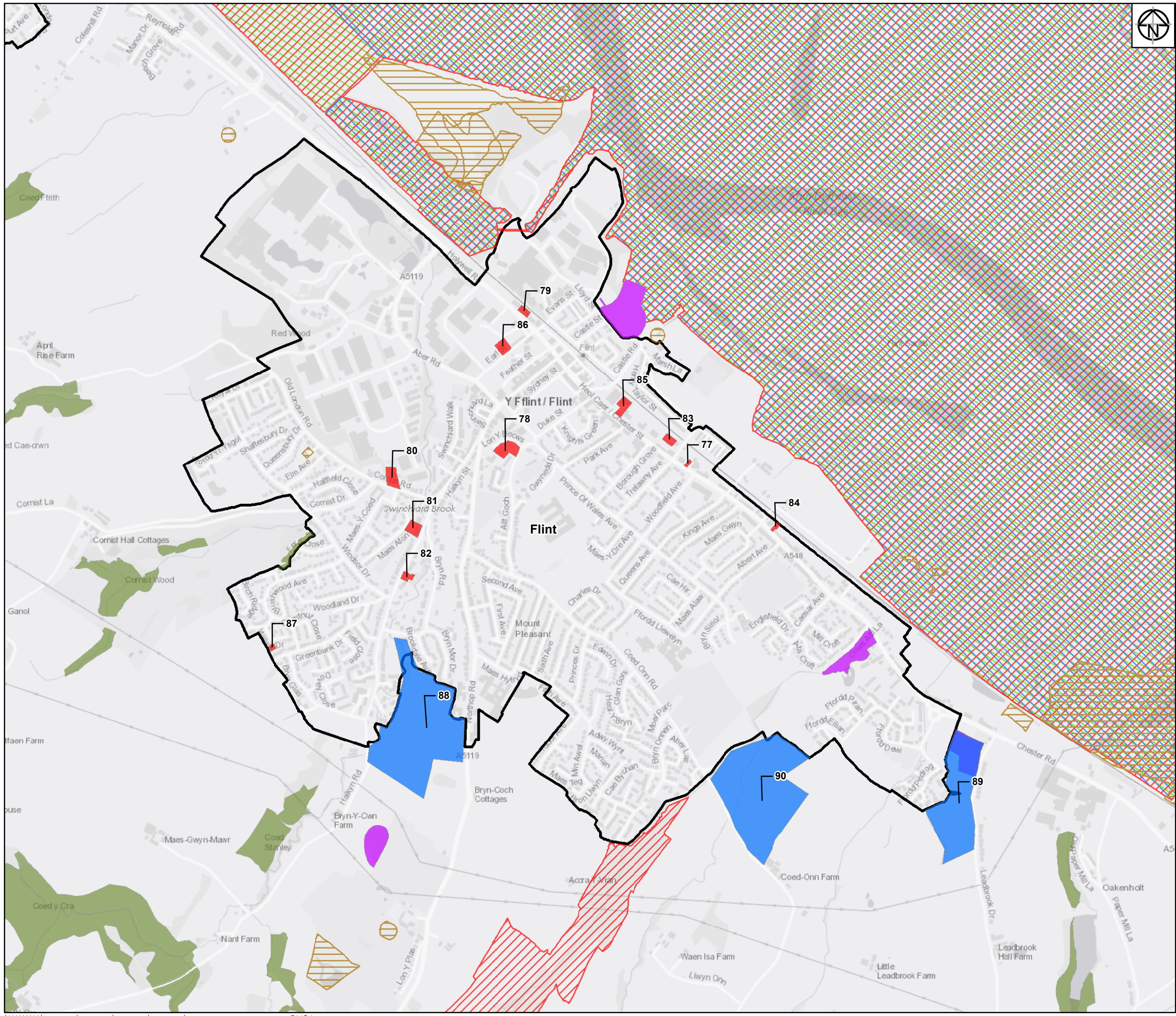
Potential Housing Sites in Flintshire  
Ffynnongroyw

Drawn	J. MURRAY	Date	10JUN19	Signed
Checked	J. NORMAN	Date	10JUN19	Signed
Approved	M. ALCOCK	Date	10JUN19	Signed
Scale:	1:4,000	Datum:	AOD	
Original Size:	A3	Grid:	OS	
Suitability Code:	S2	Project Number:	10026688	

Suitability Description: Issued for information

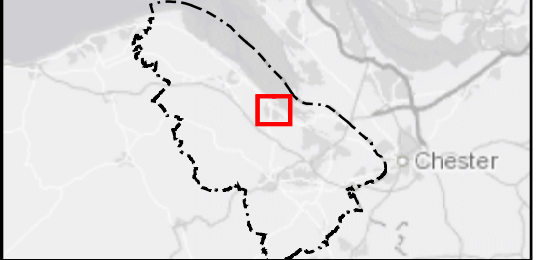
Drawing Number: 10026688-ARC-XX-XX-DR-YE-0002 | Revision: 01





- Legend:**
- Flintshire Urban Capacity Sites
  - Urban Extension Sites
  - Scheduled Ancient Monument
  - Historic Landfill Sites
  - Site of Special Scientific Interest (SSSI)
  - Special Area of Conservation
  - Special Protection Area
  - Ancient Woodland Inventory
  - UDP Settlement Boundaries Study Sites
  - Flintshire County Boundary Region

Service Layer Credits: Contains OS data © Crown Copyright and database right 2018



Rev	Date	Description	Drawn	Check	Approv
01	10/06/19	Initial Issue	JM	JN	MA

**Client** Flintshire County Council

**PROJECT:** FLINTSHIRE URBAN CAPACITY STUDY

**Site** Flintshire Urban Capacity Study

**Client** Flintshire County Council  
Lwynegryn Hall  
Maes  
CH7 6NR

**ARCADIS** Design & Consultancy for natural and built assets

Registered office: Arcadis House, 34 York Way, London N1 9AB  
www.arcadis.com

Coordinating office: 5TH Floor, 401 Faraday Street, Warrington WA3 6GA

**TITLE:**

Potential Housing Sites in Flintshire  
Flint

Drawn	J. MURRAY	Date	10JUN19	Signed
Checked	J.NORMAN	Date	10JUN19	Signed
Approved	M.ALCOCK	Date	10JUN19	Signed
Scale:	1:12,500	Datum:	AOD	
Original Size:	A3	Grid:	OS	
Suitability Code:	S2	Project Number:	10026688	

Suitability Description: Issued for information

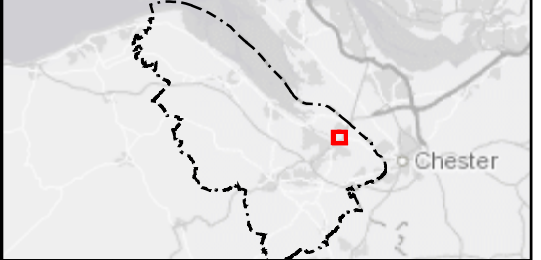
Drawing Number: 10026688-ARC-XX-XX-DR-YE-0002 | Revision: 01





- Legend:**
- Flintshire Urban Capacity Sites
  - Site of Special Scientific Interest (SSSI)
  - Special Area of Conservation
  - Ancient Woodland Inventory
  - UDP Settlement Boundaries Study Sites
  - Flintshire County Boundary Region

Service Layer Credits: Contains OS data © Crown Copyright and database right 2018



Rev	Date	Description	Drawn	Check	Approv
01	10/06/19	Initial Issue	JM	JN	MA

**Client** Flintshire County Council

**PROJECT:** FLINTSHIRE URBAN CAPACITY STUDY

**Site** Flintshire Urban Capacity Study

**Client** Flintshire County Council  
Lwynegryn Hall  
Mold  
CH7 6NR

**ARCADIS** Design & Consultancy for natural and built assets

Registered office: Arcadis House, 34 York Way, London N1 9AB  
Coordinating office: 5TH Floor, 401 Faraday Street, Warrington WA3 6GA  
www.arcadis.com

**TITLE:**

**Potential Housing Sites in Flintshire  
Garden City**

Drawn	J. MURRAY	Date	10JUN19	Signed
Checked	J. NORMAN	Date	10JUN19	Signed
Approved	M. ALCOCK	Date	10JUN19	Signed
Scale:	1:5,000	Datum:	AOD	
Original Size:	A3	Grid:	OS	
Suitability Code:	S2	Project Number:	10026688	

Suitability Description: Issued for information

Drawing Number: 10026688-ARC-XX-XX-DR-YE-0002 | Revision: 01

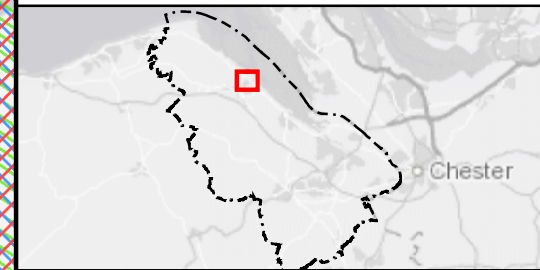




**Legend:**

- Flintshire Urban Capacity Sites
- Scheduled Ancient Monument
- Historic Landfill Sites
- Site of Special Scientific Interest (SSSI)
- Special Area of Conservation
- Special Protection Area
- Ancient Woodland Inventory
- UDP Settlement Boundaries Study Sites
- Flintshire County Boundary Region

Service Layer Credits: Contains OS data © Crown Copyright and database right 2018



Rev	Date	Description	Drawn	Check	Approv
01	10/06/19	Initial Issue	JM	JN	MA

**Client** Flintshire County Council

**PROJECT:** FLINTSHIRE URBAN CAPACITY STUDY

**Site** Flintshire Urban Capacity study

**Client** Flintshire County Council  
Lwynegryn Hall  
Maes  
CH7 6NR

**ARCADIS** Design & Consultancy for natural and built assets

Registered office: Arcadis House, 34 York Way, London N1 9AB  
www.arcadis.com

Coordinating office: 5TH Floor, 401 Faraday Street, Warrington WA3 6GA

**TITLE:**

Potential Housing Sites in Flintshire  
Greenfield & Maes Glas

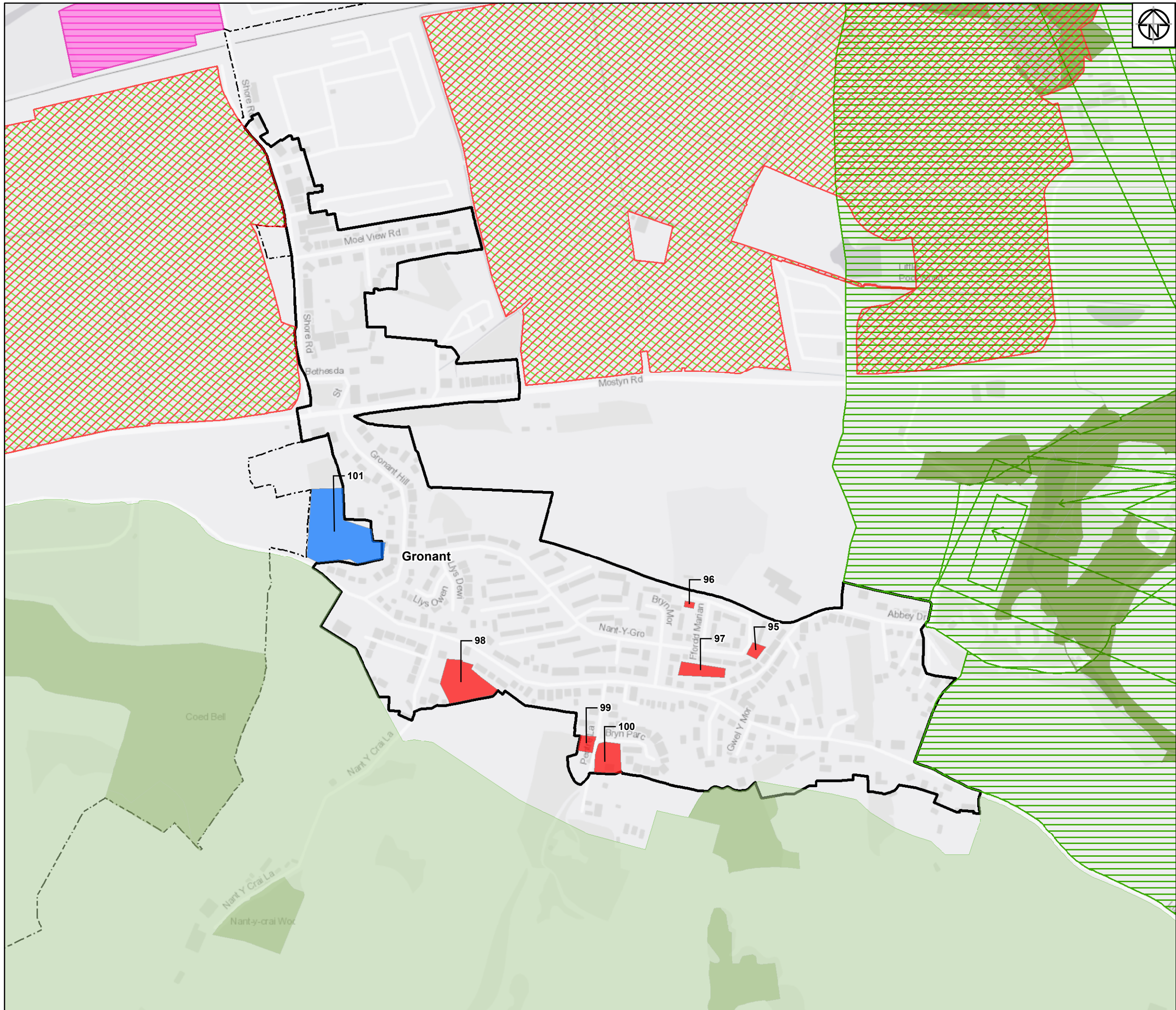
Drawn	J. MURRAY	Date	10JUN19	Signed
Checked	J. NORMAN	Date	10JUN19	Signed
Approved	M. ALCOCK	Date	10JUN19	Signed
Scale:	1:8,000	Datum:	AOD	
Original Size:	A3	Grid:	OS	
Suitability Code:	S2	Project Number:	10026688	

Suitability Description: Issued for information

Drawing Number: 10026688-ARC-XX-XX-DR-YE-0002

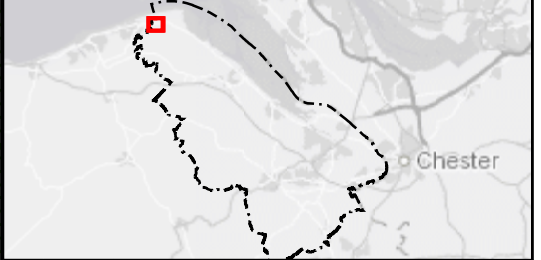
Revision: 01





- Legend:**
- Flintshire Urban Capacity Sites
  - Urban Extension Sites
  - Local Nature Reserve
  - Site of Special Scientific Interest (SSSI)
  - Special Protection Area
  - Area of Outstanding Natural Beauty (AONB)
  - Ancient Woodland Inventory
  - Historic Parks & Gardens
  - Historic Parks & Gardens
  - UDP Settlement Boundaries Study Sites
  - Flintshire County Boundary Region

Service Layer Credits: Contains OS data © Crown Copyright and database right 2018



Rev	Date	Description	Drawn	Check	Approv
01	10/06/19	Initial Issue	JM	JN	MA

**Client** Flintshire County Council

**PROJECT:** FLINTSHIRE URBAN CAPACITY STUDY

**Site** Flintshire Urban Capacity study

**Client** Flintshire County Council  
Llynegryn Hall  
Moel  
CH7 6NR

**ARCADIS** Design & Consultancy for natural and built assets

Registered office: Arcadis House, 34 York Way, London N1 9AB  
www.arcadis.com

Coordinating office: 5TH Floor, 401 Faraday Street, Warrington WA3 6GA

**TITLE:**

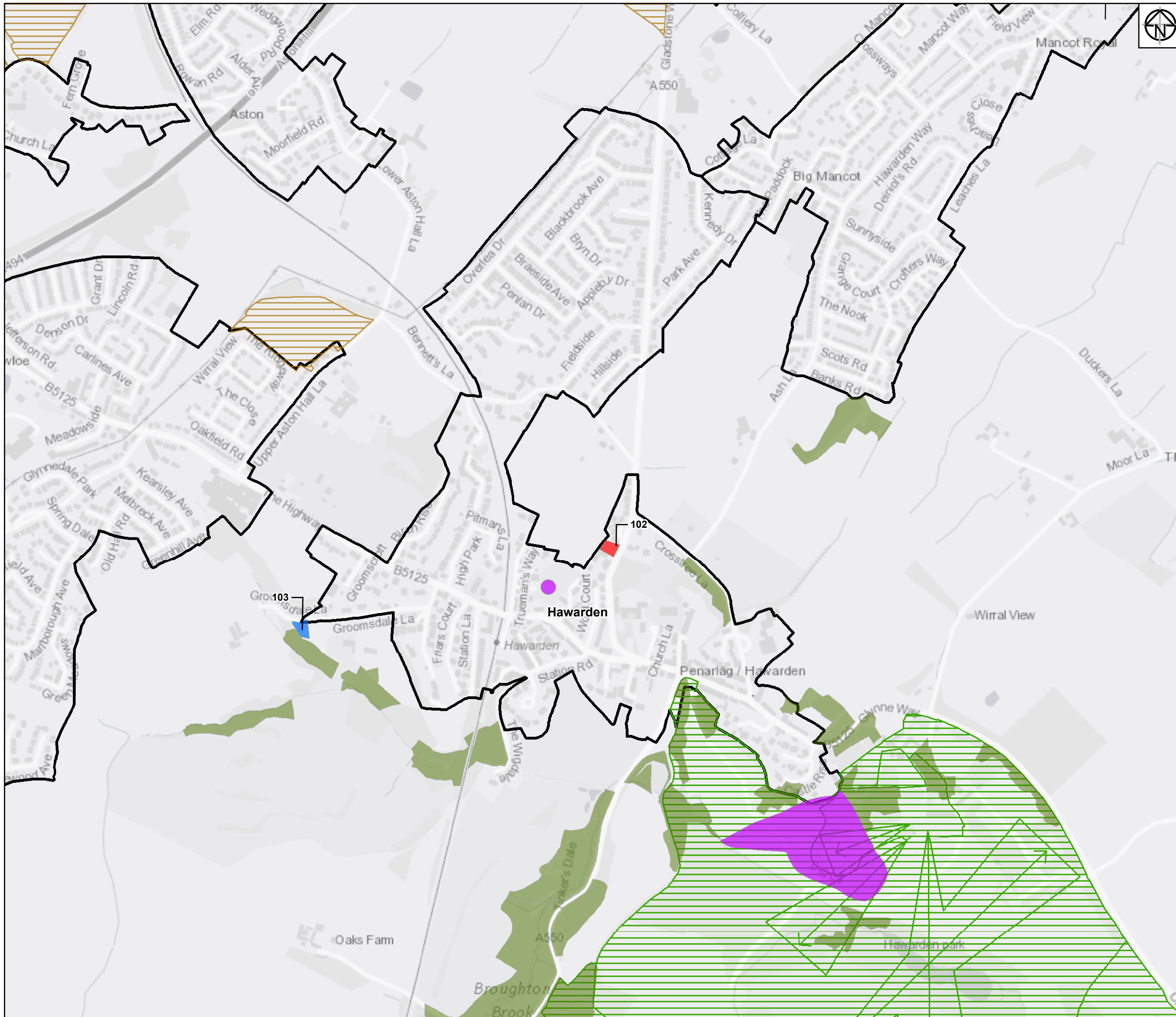
**Potential Housing Sites in Flintshire Gronant**

Drawn	J. MURRAY	Date	10JUN19	Signed
Checked	J. NORMAN	Date	10JUN19	Signed
Approved	M. ALCOCK	Date	10JUN19	Signed
Scale:	1:5,500	Datum:	AOD	
Original Size:	A3	Grid:	OS	
Suitability Code:	S2	Project Number:	10026688	

Suitability Description: Issued for information

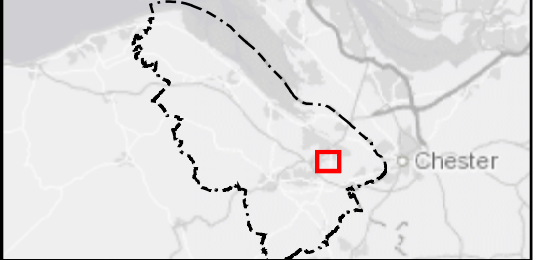
Drawing Number: 10026688-ARC-XX-XX-DR-YE-0002 | Revision: 01





- Legend:**
- Flintshire Urban Capacity Sites
  - Urban Extension Sites
  - Scheduled Ancient Monument
  - Historic Landfill Sites
  - Ancient Woodland Inventory
  - Historic Parks & Gardens
  - Historic Parks & Gardens
  - UDP Settlement Boundaries Study Sites
  - Flintshire County Boundary Region

Service Layer Credits: Contains OS data © Crown Copyright and database right 2018



Rev	Date	Description	Drawn	Check	Approv
01	10/06/19	Initial Issue	JM	JN	MA

**Client** Flintshire County Council

**PROJECT:** FLINTSHIRE URBAN CAPACITY STUDY

**Site** Flintshire Urban Capacity study

**Client** Flintshire County Council  
Lwynegryn Hall  
Mold  
CH7 6NR

**ARCADIS** Design & Consultancy for natural and built assets

Registered office: Arcadis House, 34 York Way, London N1 9AB  
www.arcadis.com

Coordinating office: 5TH Floor, 401 Faraday Street, Warrington Warrington WA3 6GA

**TITLE:**

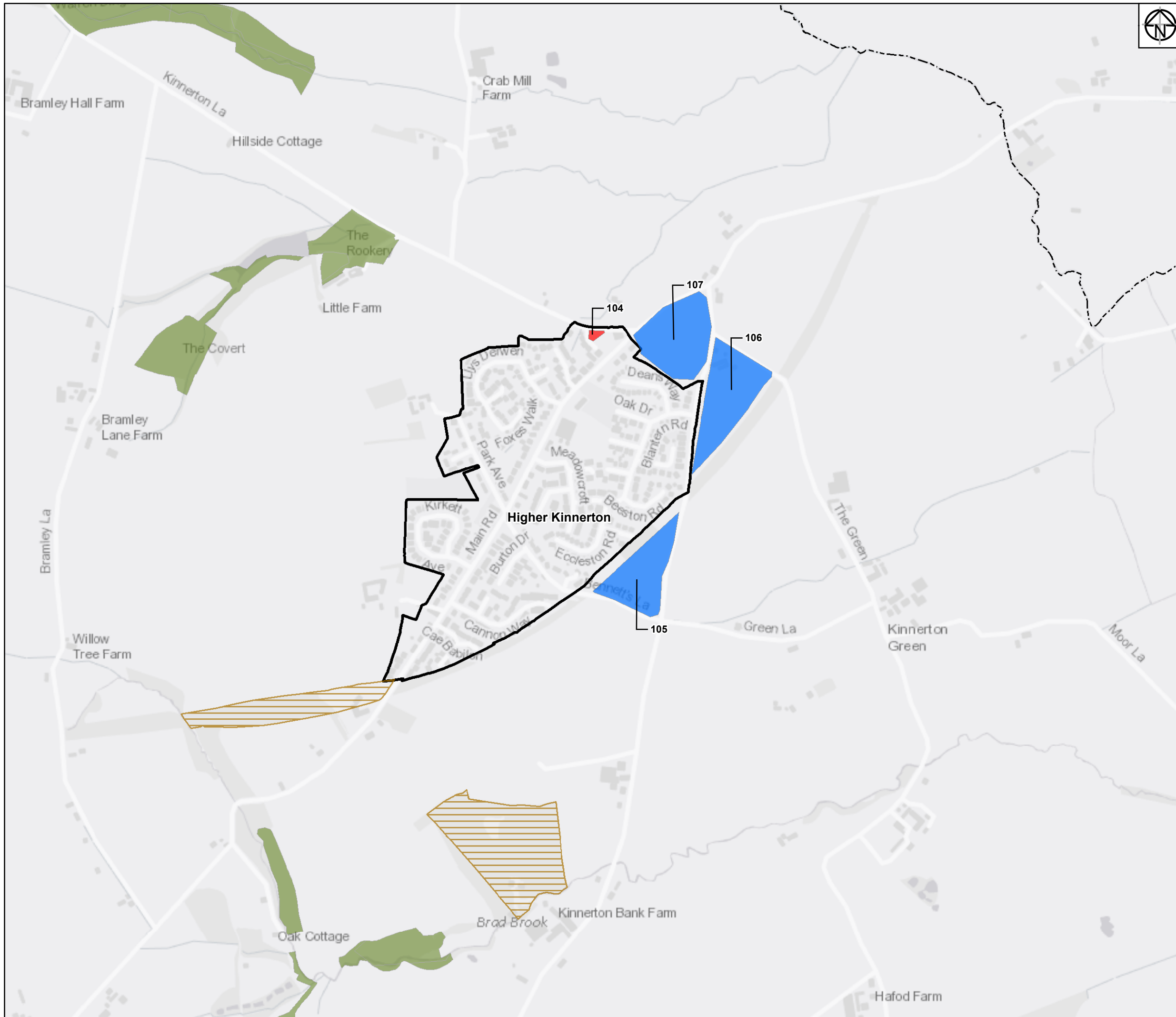
**Potential Housing Sites in Flintshire Hawarden**

Drawn	J. MURRAY	Date	10JUN19	Signed
Checked	J. NORMAN	Date	10JUN19	Signed
Approved	M. ALCOCK	Date	10JUN19	Signed
Scale:	1:8,500	Datum:	AOD	
Original Size:	A3	Grid:	OS	
Suitability Code:	S2	Project Number:	10026688	

Suitability Description: Issued for information

Drawing Number: 10026688-ARC-XX-XX-DR-YE-0002 | Revision: 01

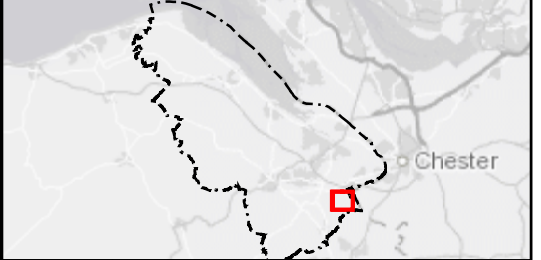




**Legend:**

- Flintshire Urban Capacity Sites
- Urban Extension Sites
- Historic Landfill Sites
- Ancient Woodland Inventory
- UDP Settlement Boundaries Study Sites
- Flintshire County Boundary Region

Service Layer Credits: Contains OS data © Crown Copyright and database right 2018



Rev	Date	Description	Drawn	Check	Approv
01	10/06/19	Initial Issue	JM	JN	MA

**Client** Flintshire County Council

**PROJECT:** FLINTSHIRE URBAN CAPACITY STUDY

**Site** Flintshire Urban Capacity study

**Client** Flintshire County Council  
Lwynegryn Hall  
Mald  
CH7 6NR

**ARCADIS** Design & Consultancy for natural and built assets

Registered office: Arcadis House, 34 York Way, London N1 9AB  
www.arcadis.com

Coordinating office: 5TH Floor, 401 Faraday Street, Warrington WA3 6GA

**TITLE:**

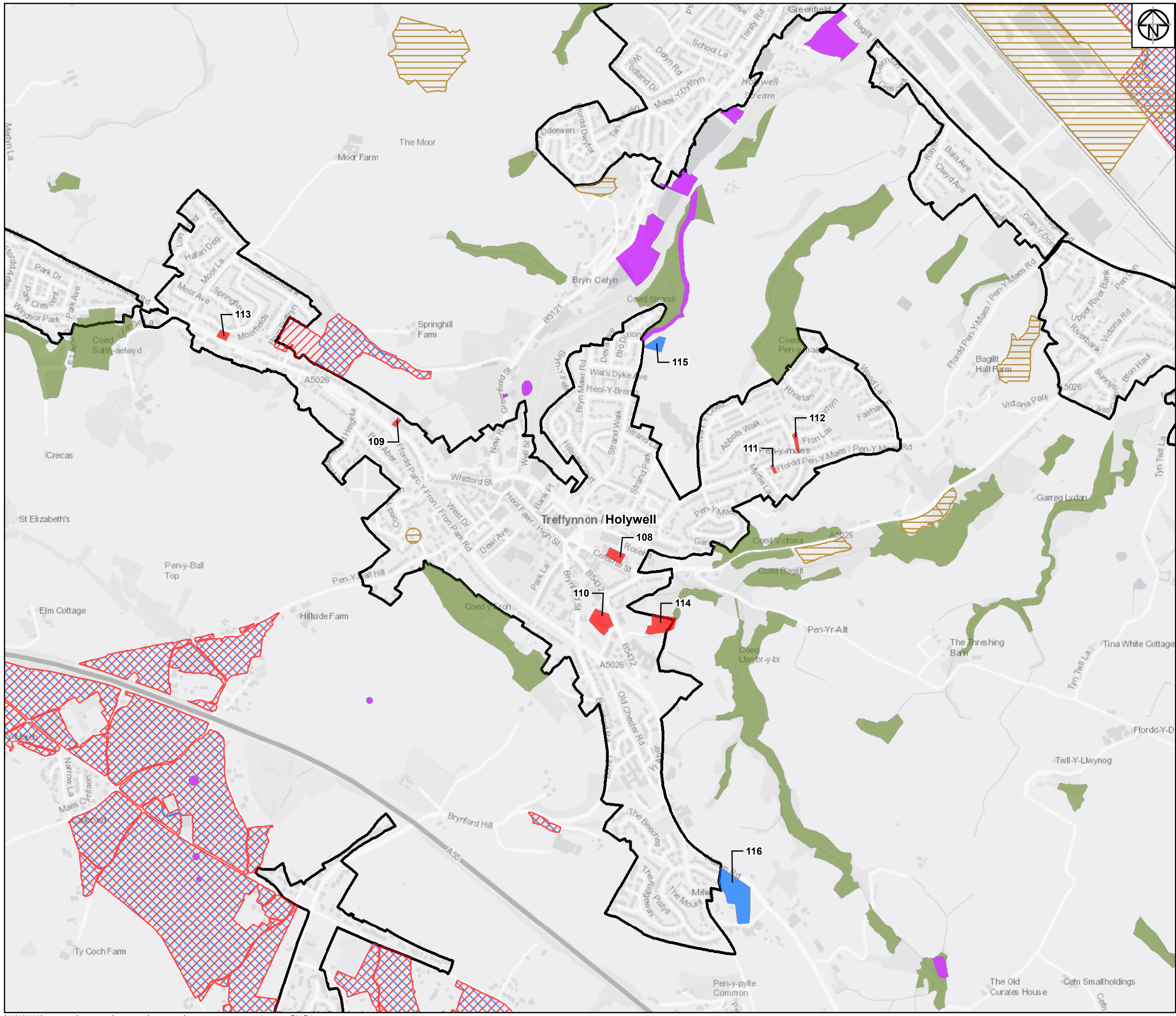
Potential Housing Sites in Flintshire  
Higher Kinnerton

Drawn	J. MURRAY	Date	10JUN19	Signed
Checked	J. NORMAN	Date	10JUN19	Signed
Approved	M. ALCOCK	Date	10JUN19	Signed
Scale:	1:8,000	Datum:	AOD	
Original Size:	A3	Grid:	OS	
Suitability Code:	S2	Project Number:	10026688	

Suitability Description: Issued for information

Drawing Number: 10026688-ARC-XX-XX-DR-YE-0002 | Revision: 01

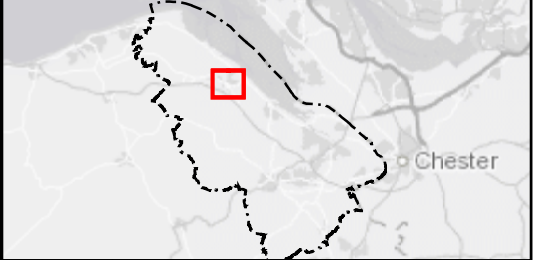




**Legend:**

- Flintshire Urban Capacity Sites
- Urban Extension Sites
- Scheduled Ancient Monument
- Historic Landfill Sites
- Site of Special Scientific Interest (SSSI)
- Special Area of Conservation
- Ancient Woodland Inventory
- UDP Settlement Boundaries Study Sites
- Flintshire County Boundary Region

Service Layer Credits: Contains OS data © Crown Copyright and database right 2018



Rev	Date	Description	Drawn	Check	Approv
01	10/06/19	Initial Issue	JM	JN	MA

**Client** Flintshire County Council

**PROJECT:** FLINTSHIRE URBAN CAPACITY STUDY

**Site** Flintshire Urban Capacity study

**Client** Flintshire County Council  
Lwynegryn Hall  
Maes  
CH7 6NR

**ARCADIS** Design & Consultancy for natural and built assets

Registered office: Arcadis House, 34 York Way, London N1 9AB  
www.arcadis.com

Coordinating office: 5TH Floor, 401 Faraday Street, Warrington WA3 6GA

**TITLE:**

Potential Housing Sites in Flintshire  
Holywell

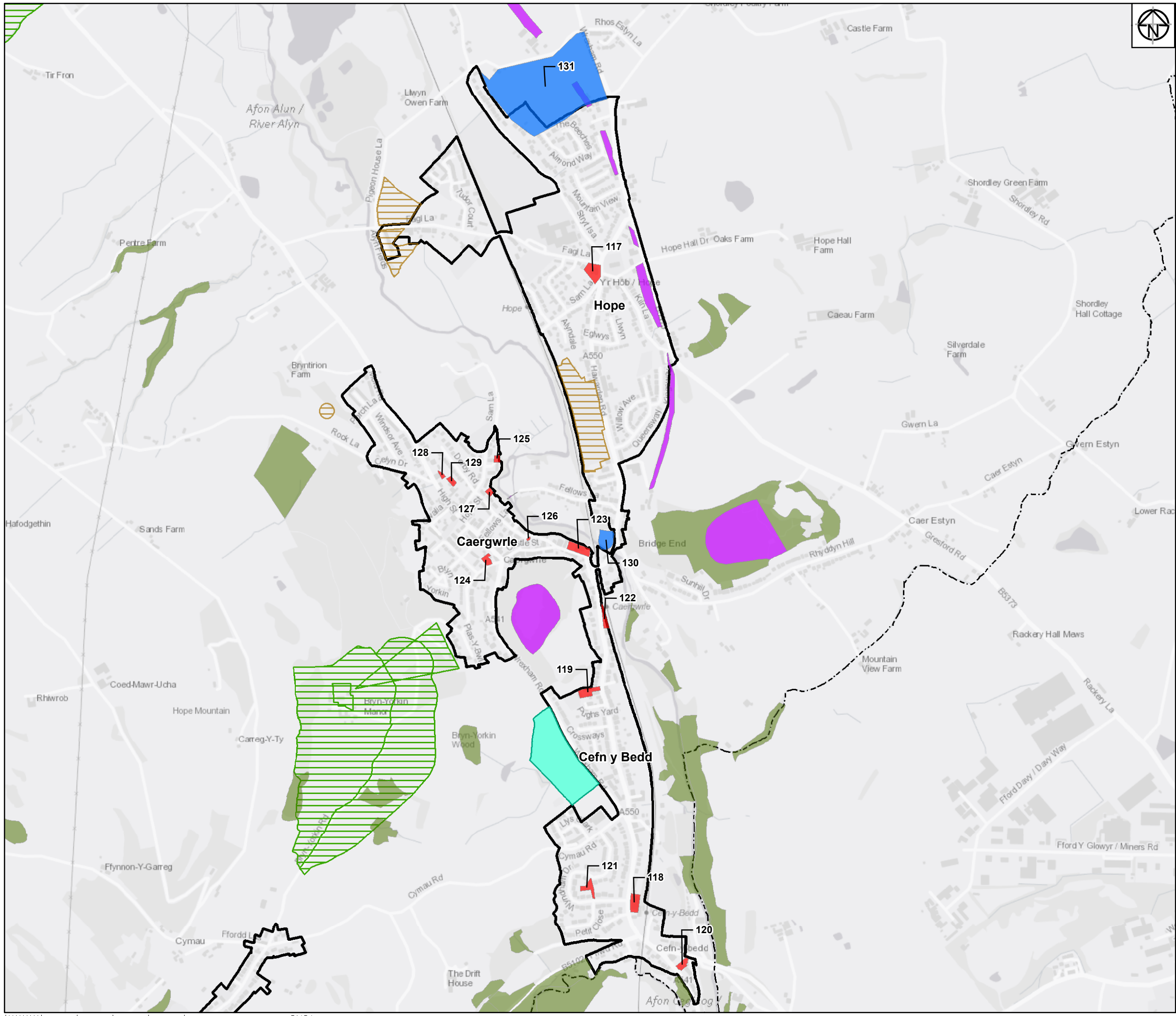
Drawn	J. MURRAY	Date	10JUN19	Signed
Checked	J. NORMAN	Date	10JUN19	Signed
Approved	M. ALCOCK	Date	10JUN19	Signed
Scale:	1:12,000	Datum:	AOD	
Original Size:	A3	Grid:	OS	
Suitability Code:	S2	Project Number:	10026688	

Suitability Description: Issued for information

Drawing Number: 10026688-ARC-XX-XX-DR-YE-0002

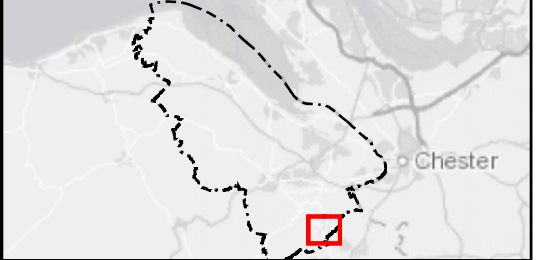
Revision: 01





- Legend:**
- Flintshire Urban Capacity Sites
  - Urban Extension Sites
  - LDP Housing Allocations Region
  - Scheduled Ancient Monument
  - Historic Landfill Sites
  - Ancient Woodland Inventory
  - ▨ Historic Parks & Gardens
  - UDP Settlement Boundaries Study Sites
  - Flintshire County Boundary Region

Service Layer Credits: Contains OS data © Crown Copyright and database right 2018



Rev	Date	Description	Drawn	Check	Approv
01	10/06/19	Initial Issue	JM	JN	MA

**Client** Flintshire County Council

**PROJECT:** FLINTSHIRE URBAN CAPACITY STUDY

**Site** Flintshire Urban Capacity Study

**Client** Flintshire County Council  
Llwynegryn Hall  
Mold  
CH7 6NR

**ARCADIS** Design & Consultancy for natural and built assets

Registered office: Arcadis House, 34 York Way, London N1 9AB  
www.arcadis.com

Coordinating office: 5TH Floor, 401 Faraday Street, Warrington WA3 6GA

**TITLE:**

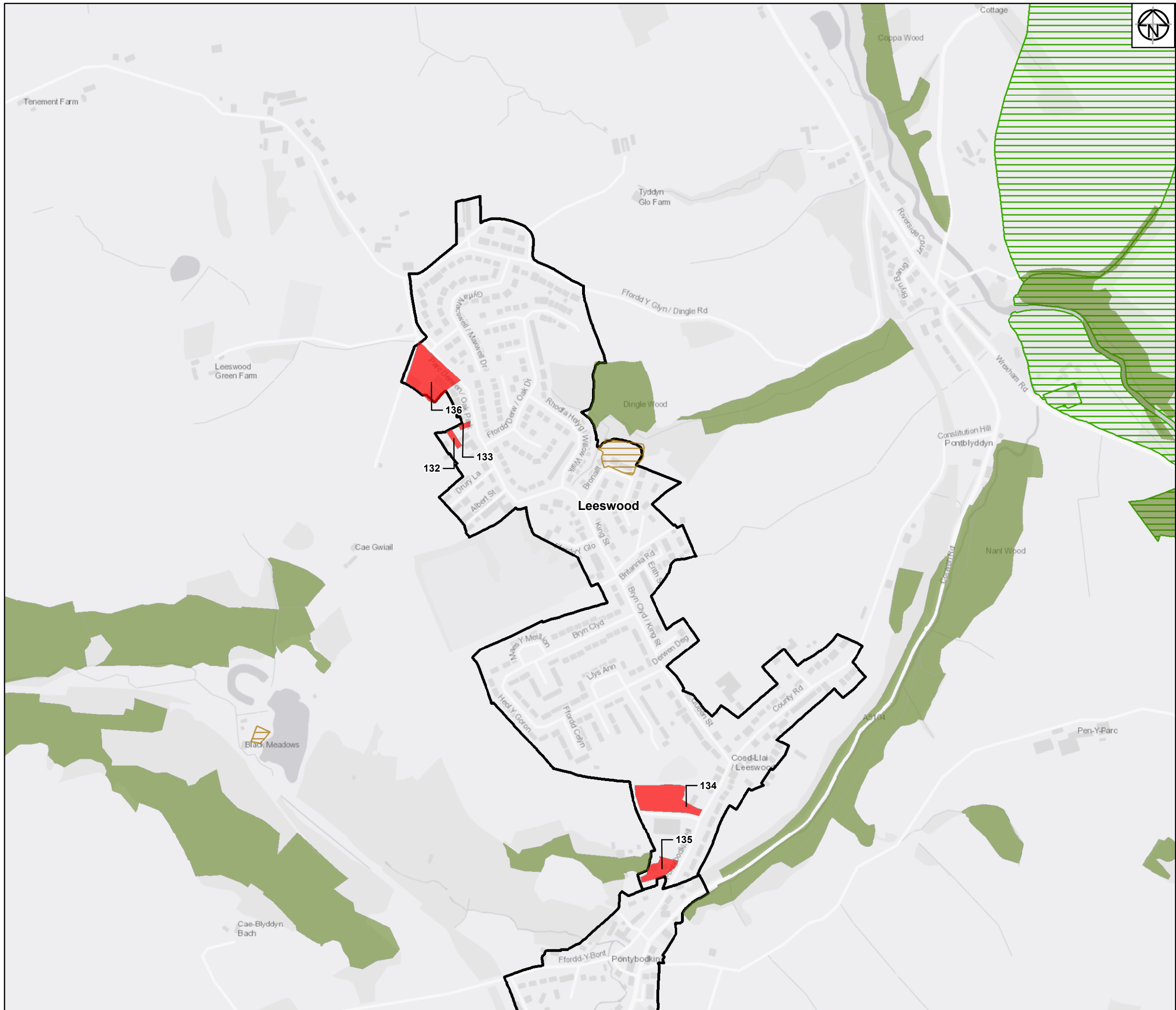
Potential Housing Sites in Flintshire  
Hope, Caergwrie, Abermorddu & Cefn y Bedd

Drawn	J. MURRAY	Date	10JUN19	Signed
Checked	J. NORMAN	Date	10JUN19	Signed
Approved	M. ALCOCK	Date	10JUN19	Signed
Scale:	1:12,000	Datum:	AOD	
Original Size:	A3	Grid:	OS	
Suitability Code:	S2	Project Number:	10026688	

Suitability Description: Issued for information

Drawing Number: 10026688-ARC-XX-XX-DR-YE-0002 | Revision: 01

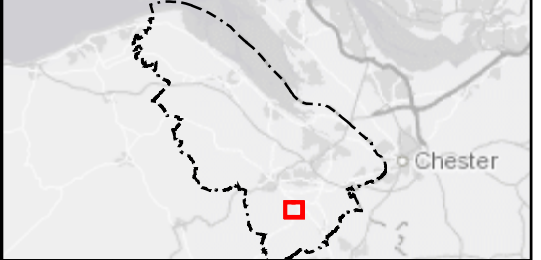




**Legend:**

- Flintshire Urban Capacity Sites
- Historic Landfill Sites
- Ancient Woodland Inventory
- Historic Parks & Gardens
- UDP Settlement Boundaries Study Sites
- Flintshire County Boundary Region

Service Layer Credits: Contains OS data © Crown Copyright and database right 2018



Rev	Date	Description	Drawn	Check	Approv
01	10/06/19	Initial Issue	JM	JN	MA

**Client** Flintshire County Council

**PROJECT:** FLINTSHIRE URBAN CAPACITY STUDY

**Site** Flintshire Urban Capacity Study

**Client** Flintshire County Council  
Lwynegryn Hall  
Mold  
CH7 6NR

**ARCADIS** Design & Consultancy for natural and built assets

Registered office: Arcadis House, 34 York Way, London N1 9AB  
www.arcadis.com

Coordinating office: 5TH Floor, 401 Faraday Street, Warrington WA3 6GA

**TITLE:**

**Potential Housing Sites in Flintshire**

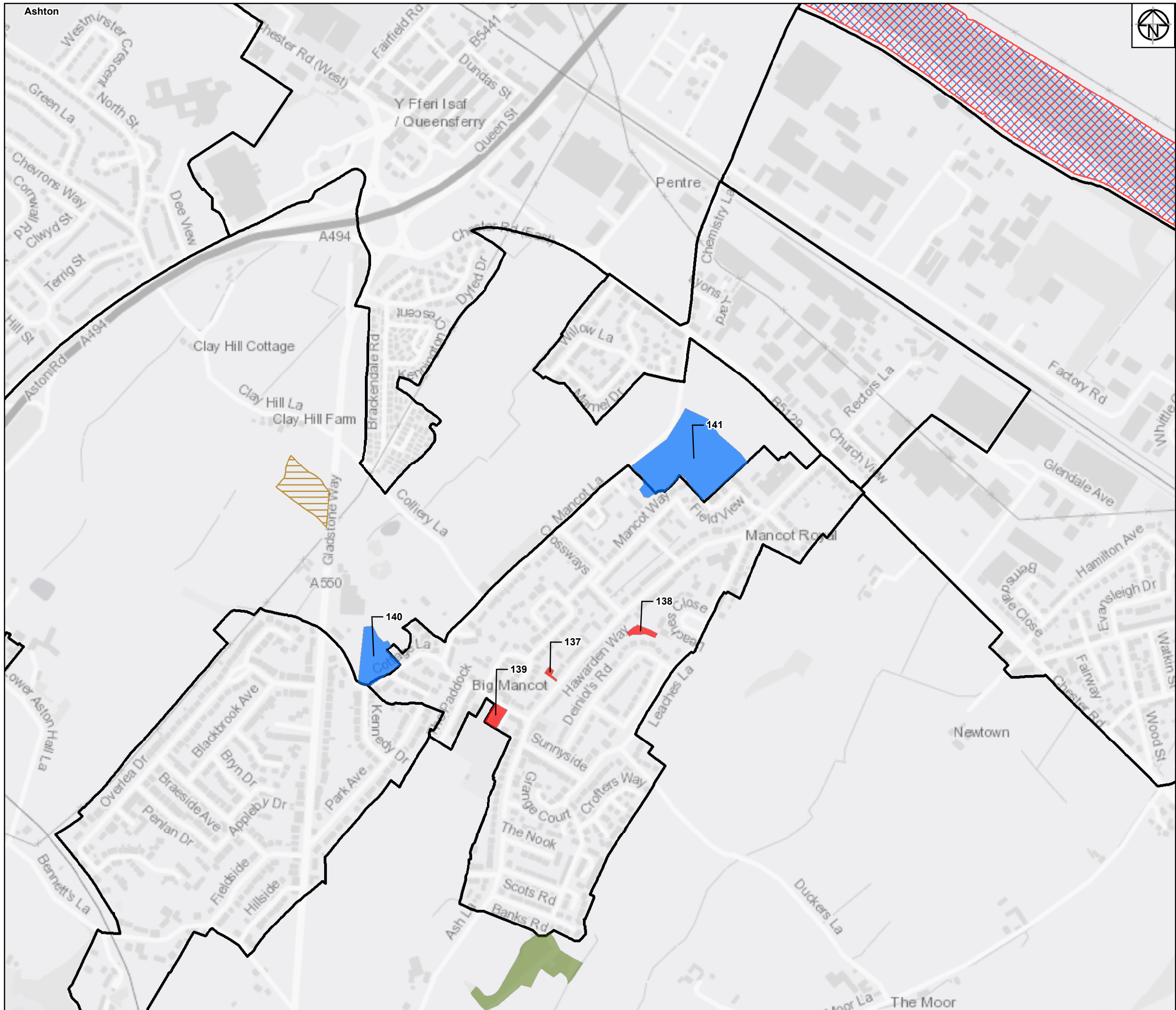
**Leeswood**

Drawn	J. MURRAY	Date	10JUN19	Signed
Checked	J. NORMAN	Date	10JUN19	Signed
Approved	M. ALCOCK	Date	10JUN19	Signed
Scale:	1:6,500	Datum:	AOD	
Original Size:	A3	Grid:	OS	
Suitability Code:	S2	Project Number:	10026688	

Suitability Description: Issued for information

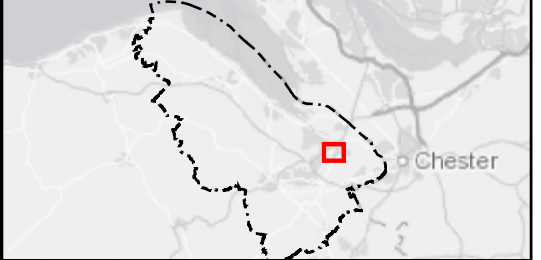
Drawing Number: 10026688-ARC-XX-XX-DR-YE-0002 | Revision: 01





- Legend:**
- Flintshire Urban Capacity Sites
  - Urban Extension Sites
  - Historic Landfill Sites
  - Site of Special Scientific Interest (SSSI)
  - Special Area of Conservation
  - Special Protection Area
  - Ancient Woodland Inventory
  - UDP Settlement Boundaries Study Sites
  - Flintshire County Boundary Region

Service Layer Credits: Contains OS data © Crown Copyright and database right 2018



Rev	Date	Description	Drawn	Check	Approv
01	10/06/19	Initial Issue	JM	JN	MA

**Client** Flintshire County Council

**PROJECT:** FLINTSHIRE URBAN CAPACITY STUDY

**Site** Flintshire Urban Capacity study

**Client** Flintshire County Council  
Llwynegryn Hall  
Mae  
CH7 6NR

**ARCADIS** Design & Consultancy for natural and built assets

Registered office: Arcadis House, 34 York Way, London N1 9AB  
www.arcadis.com

Coordinating office: 5TH Floor, 401 Faraday Street, Warrington WA3 6GA

**TITLE:**

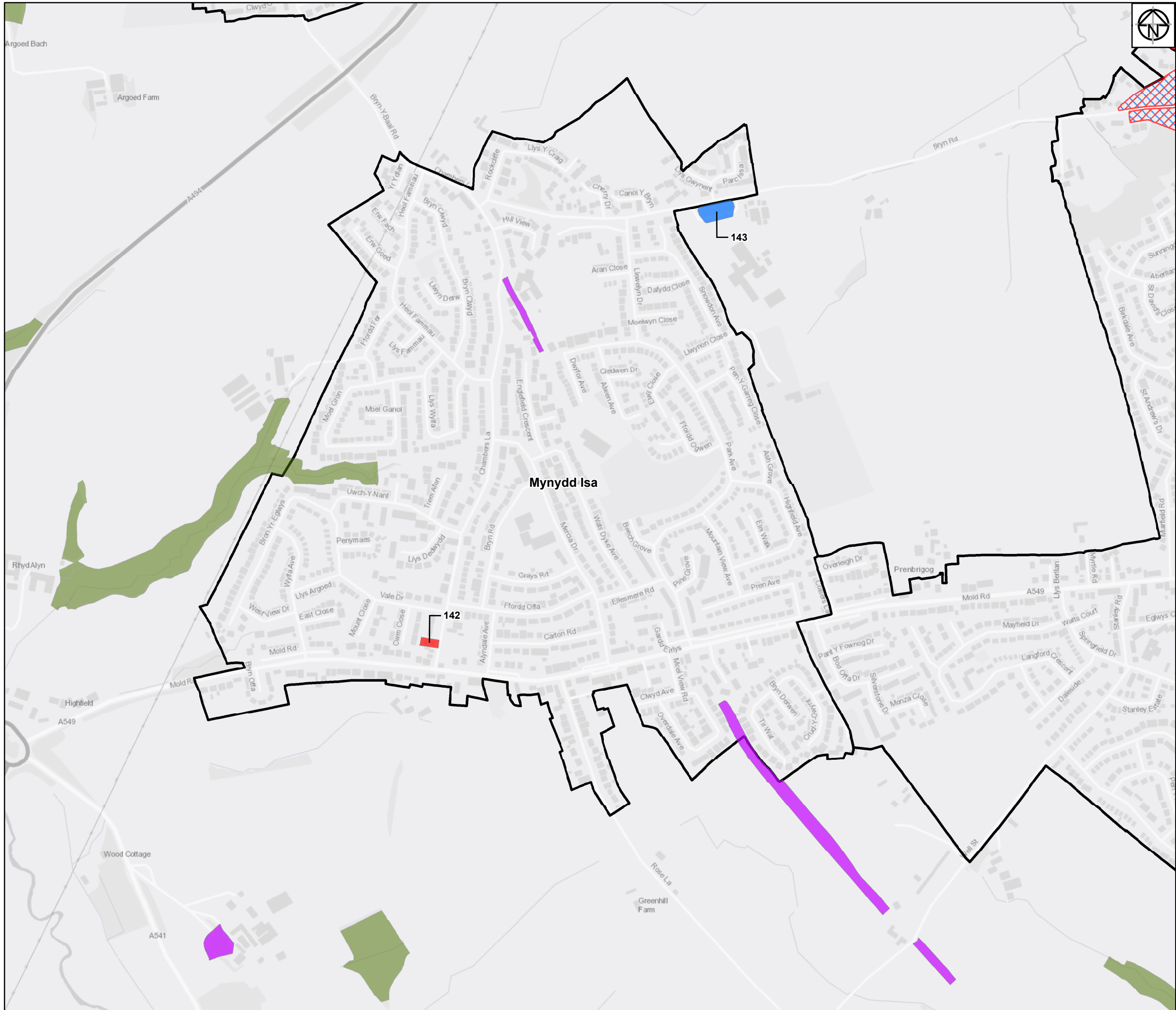
Potential Housing Sites in Flintshire  
Mancot

Drawn	J. MURRAY	Date	10JUN19	Signed
Checked	J.NORMAN	Date	10JUN19	Signed
Approved	M.ALCOCK	Date	10JUN19	Signed
Scale:	1:7,500	Datum:	AOD	
Original Size:	A3	Grid:	OS	
Suitability Code:	S2	Project Number:	10026688	

Suitability Description: Issued for information

Drawing Number: 10026688-ARC-XX-XX-DR-YE-0002 | Revision: 01

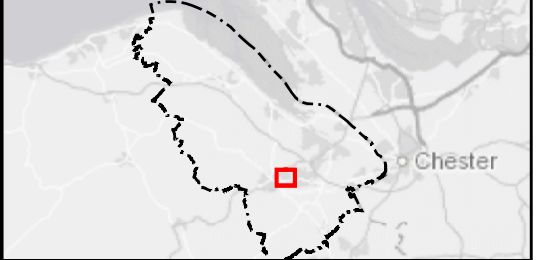




**Legend:**

- Flintshire Urban Capacity Sites
- Urban Extension Sites
- Scheduled Ancient Monument
- Site of Special Scientific Interest (SSSI)
- Special Area of Conservation
- Ancient Woodland Inventory
- UDP Settlement Boundaries Study Sites
- Flintshire County Boundary Region

Service Layer Credits: Contains OS data © Crown Copyright and database right 2018



Rev	Date	Description	Drawn	Check	Approv
01	10/06/19	Initial Issue	JM	JN	MA

**Client** Flintshire County Council

**PROJECT:** FLINTSHIRE URBAN CAPACITY STUDY

**Site** Flintshire Urban Capacity Study

**Client** Flintshire County Council  
Lwynnegrin Hall  
Mold  
CH7 6NR

**ARCADIS** Design & Consultancy for natural and built assets

Registered office: Arcadis House, 34 York Way, London N1 9AB  
Coordinating office: 5TH Floor, 401 Faraday Street, Warrington WAG 6GA

www.arcadis.com

**TITLE:**

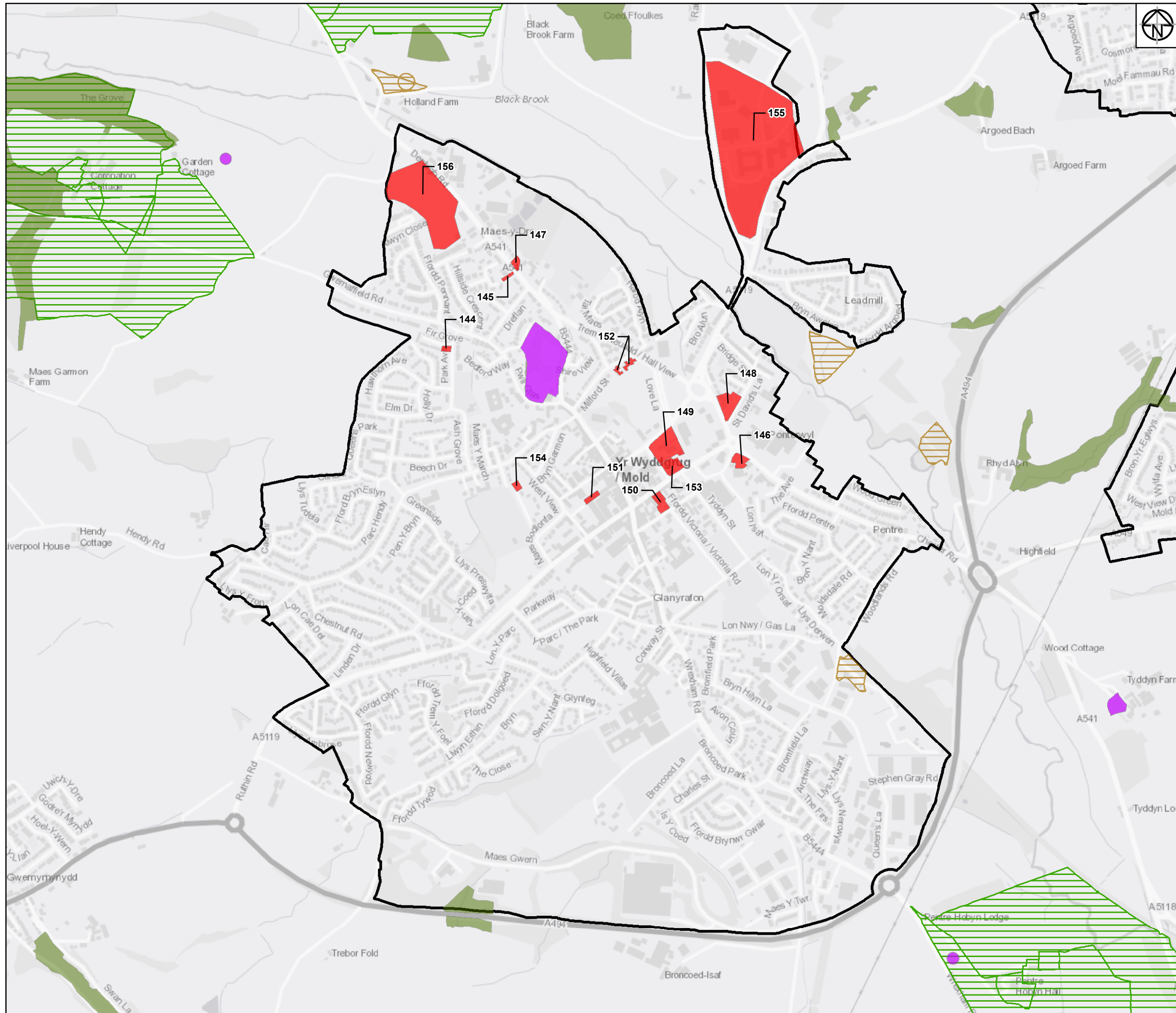
Potential Housing Sites in Flintshire  
Mynydd Isa

Drawn	J. MURRAY	Date	10JUN19	Signed
Checked	J. NORMAN	Date	10JUN19	Signed
Approved	M. ALCOCK	Date	10JUN19	Signed
Scale:	1:7,000	Datum:	AOD	
Original Size:	A3	Grid:	OS	
Suitability Code:	S2	Project Number:	10026688	

Suitability Description: Issued for information

Drawing Number: 10026688-ARC-XX-XX-DR-YE-0002 | Revision: 01

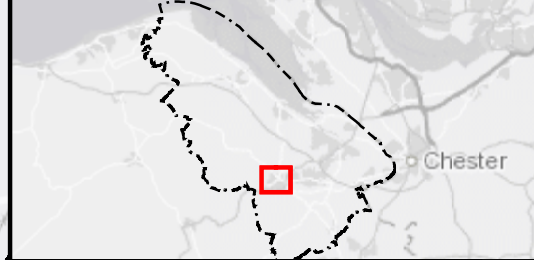




**Legend:**

- Flintshire Urban Capacity Sites
- Scheduled Ancient Monument
- Historic Landfill Sites
- Ancient Woodland Inventory
- Historic Parks & Gardens
- UDP Settlement Boundaries Study Sites
- Flintshire County Boundary Region

Service Layer Credits: Contains OS data © Crown Copyright and database right 2018



Rev	Date	Description	Drawn	Check	Approv
01	10/06/19	Initial Issue	JM	JN	MA

**Client** Flintshire County Council

**PROJECT:** FLINTSHIRE URBAN CAPACITY STUDY

**Site** Flintshire Urban Capacity Study

**Client** Flintshire County Council  
Lwynegryn Hall  
Mold  
CH7 6NR

**ARCADIS** Design & Consultancy for natural and built assets

Registered office: Arcadis House, 34 York Way, London N1 9AB  
Coordinating office: 5TH Floor, 401 Faraday Street, Warrington WAG 3GA

www.arcadis.com

**TITLE:**

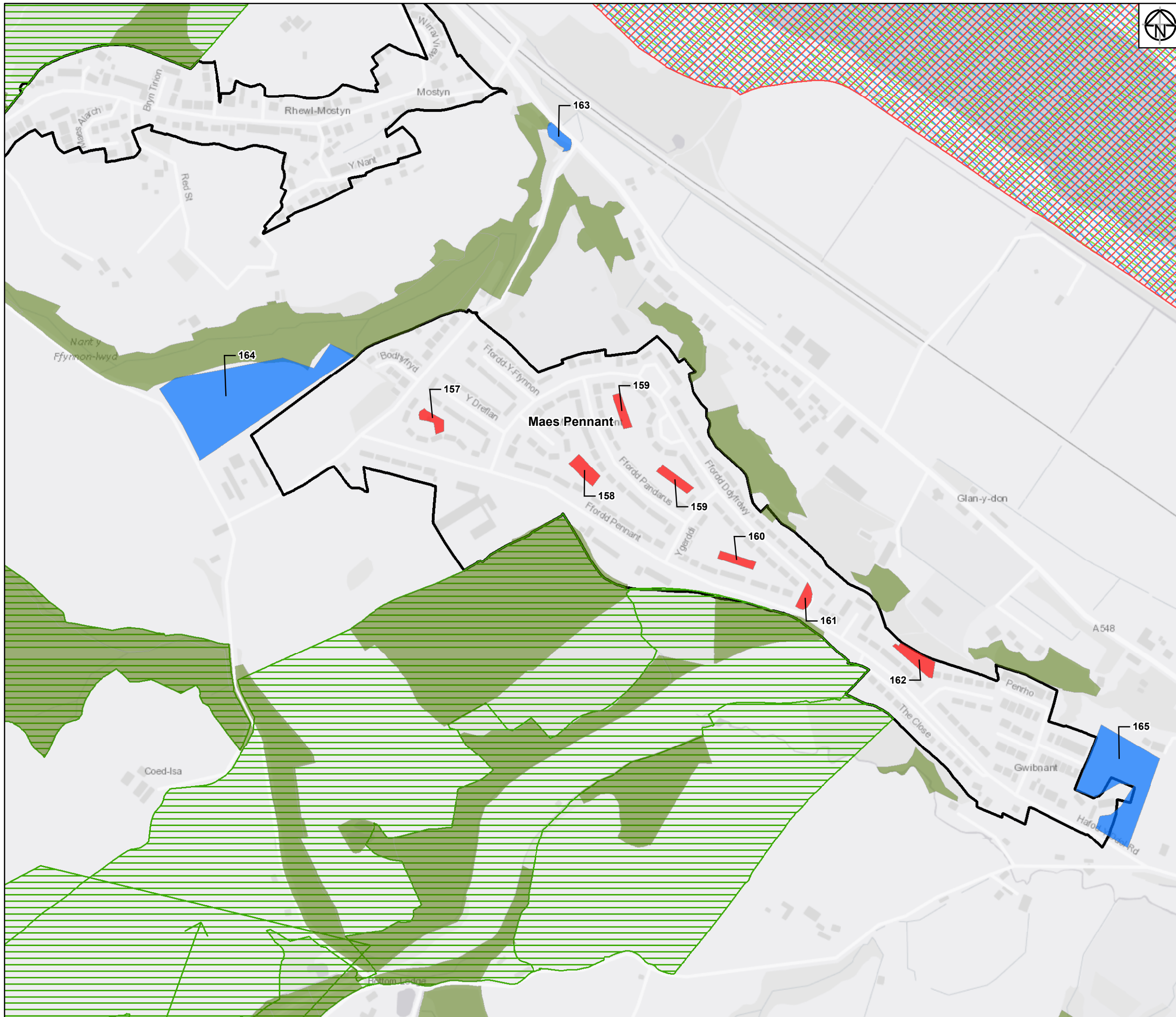
**Potential Housing Sites in Flintshire Mold**

Drawn	J. MURRAY	Date	10JUN19	Signed
Checked	J. NORMAN	Date	10JUN19	Signed
Approved	M. ALCOCK	Date	10JUN19	Signed
Scale:	1:11,000	Datum:	AOD	
Original Size:	A3	Grid:	OS	
Suitability Code:	S2	Project Number:	10026688	

Suitability Description: Issued for information

Drawing Number: 10026688-ARC-XX-XX-DR-YE-0002 | Revision: 01





**Legend:**

- Flintshire Urban Capacity Sites
- Urban Extension Sites
- Site of Special Scientific Interest (SSSI)
- Special Area of Conservation
- Special Protection Area
- Ancient Woodland Inventory
- Historic Parks & Gardens
- Historic Parks & Gardens
- UDP Settlement Boundaries Study Sites
- Flintshire County Boundary Region

Service Layer Credits: Contains OS data © Crown Copyright and database right 2018



Rev	Date	Description	Drawn	Check	Approv
01	10/06/19	Initial Issue	JM	JN	MA

**Client** Flintshire County Council

**PROJECT:** FLINTSHIRE URBAN CAPACITY STUDY

**Site** Flintshire Urban Capacity study

**Client** Flintshire County Council  
Lwynegryn Hall  
Mold  
CH7 6NR

**ARCADIS** Design & Consultancy for natural and built assets

Registered office: Arcadis House, 34 York Way, London N1 9AB  
www.arcadis.com

Coordinating office: 5TH Floor, 401 Faraday Street, Warrington WA3 6GA

**TITLE:**

Potential Housing Sites in Flintshire

Maes Pennant

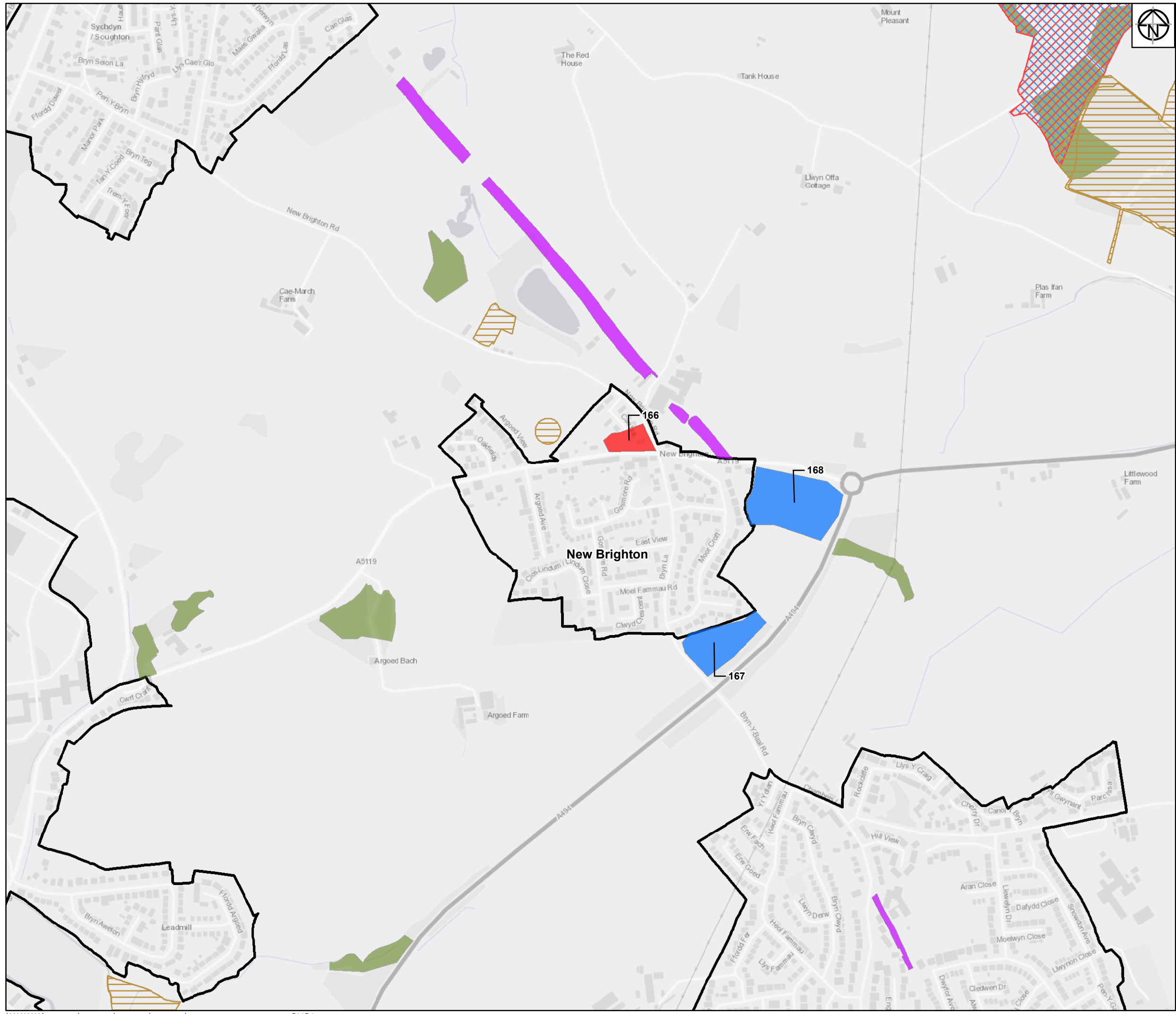
Drawn	J. MURRAY	Date	10JUN19	Signed
Checked	J.NORMAN	Date	10JUN19	Signed
Approved	M.ALCOCK	Date	10JUN19	Signed
Scale:	1:5,500	Datum:	AOD	
Original Size:	A3	Grid:	OS	
Suitability Code:	S2	Project Number:	10026688	

Suitability Description: Issued for information

Drawing Number: 10026688-ARC-XX-XX-DR-YE-0002

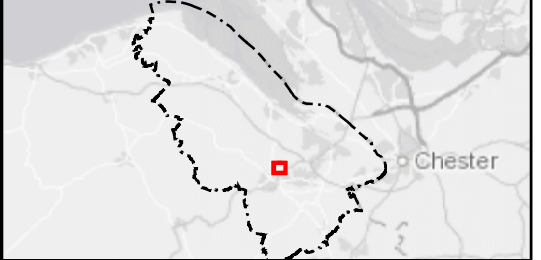
Revision: 01





- Legend:**
- Flintshire Urban Capacity Sites
  - Urban Extension Sites
  - Scheduled Ancient Monument
  - Historic Landfill Sites
  - Site of Special Scientific Interest (SSSI)
  - Special Area of Conservation
  - Ancient Woodland Inventory
  - UDP Settlement Boundaries Study Sites
  - Flintshire County Boundary Region

Service Layer Credits: Contains OS data © Crown Copyright and database right 2018



Rev	Date	Description	Drawn	Check	Approv
01	10/06/19	Initial Issue	JM	JN	MA

**Client** Flintshire County Council

**PROJECT:** FLINTSHIRE URBAN CAPACITY STUDY

**Site** Flintshire Urban Capacity study

**Client** Flintshire County Council  
Llwynegryn Hall  
Mold  
CH7 6NR

**ARCADIS** Design & Consultancy for natural and built assets

Registered office: Arcadis House, 34 York Way, London N1 9AB  
www.arcadis.com

Coordinating office: 5TH Floor, 401 Faraday Street, Warrington WA3 6GA

**TITLE:**

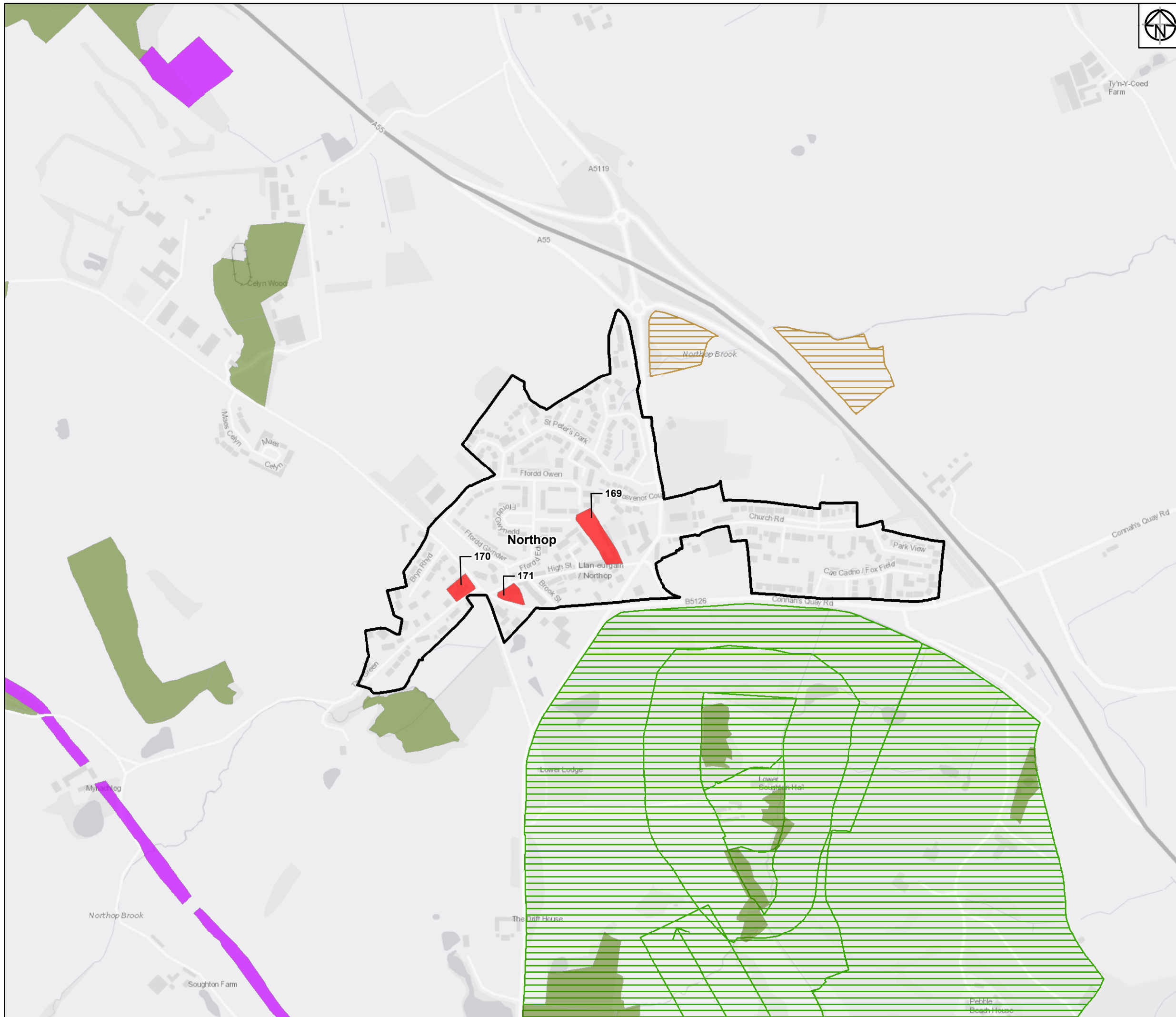
**Potential Housing Sites in Flintshire  
New Brighton**

Drawn	J. MURRAY	Date	10JUN19	Signed
Checked	J.NORMAN	Date	10JUN19	Signed
Approved	M.ALCOCK	Date	10JUN19	Signed
Scale:	1:7,000	Datum:	AOD	
Original Size:	A3	Grid:	OS	
Suitability Code:	S2	Project Number:	10026688	

Suitability Description: Issued for information

Drawing Number: 10026688-ARC-XX-XX-DR-YE-0002 | Revision: 01





**Legend:**

- Flintshire Urban Capacity Sites
- Scheduled Ancient Monument
- Historic Landfill Sites
- Ancient Woodland Inventory
- Historic Parks & Gardens
- Historic Parks & Gardens
- UDP Settlement Boundaries Study Sites
- Flintshire County Boundary Region

Service Layer Credits: Contains OS data © Crown Copyright and database right 2018



Rev	Date	Description	Drawn	Check	Approv
01	10/06/19	Initial Issue	JM	JN	MA

**Client** Flintshire County Council

**PROJECT:** FLINTSHIRE URBAN CAPACITY STUDY

**Site** Flintshire Urban Capacity Study

**Client** Flintshire County Council  
Lwynegryn Hall  
Mold  
CH7 6NR

**ARCADIS** Design & Consultancy for natural and built assets

Registered office: Arcadis House, 34 York Way, London N1 9AB  
www.arcadis.com

Coordinating office: 5TH Floor, 401 Faraday Street, Warrington WAG 6GA

**TITLE:**

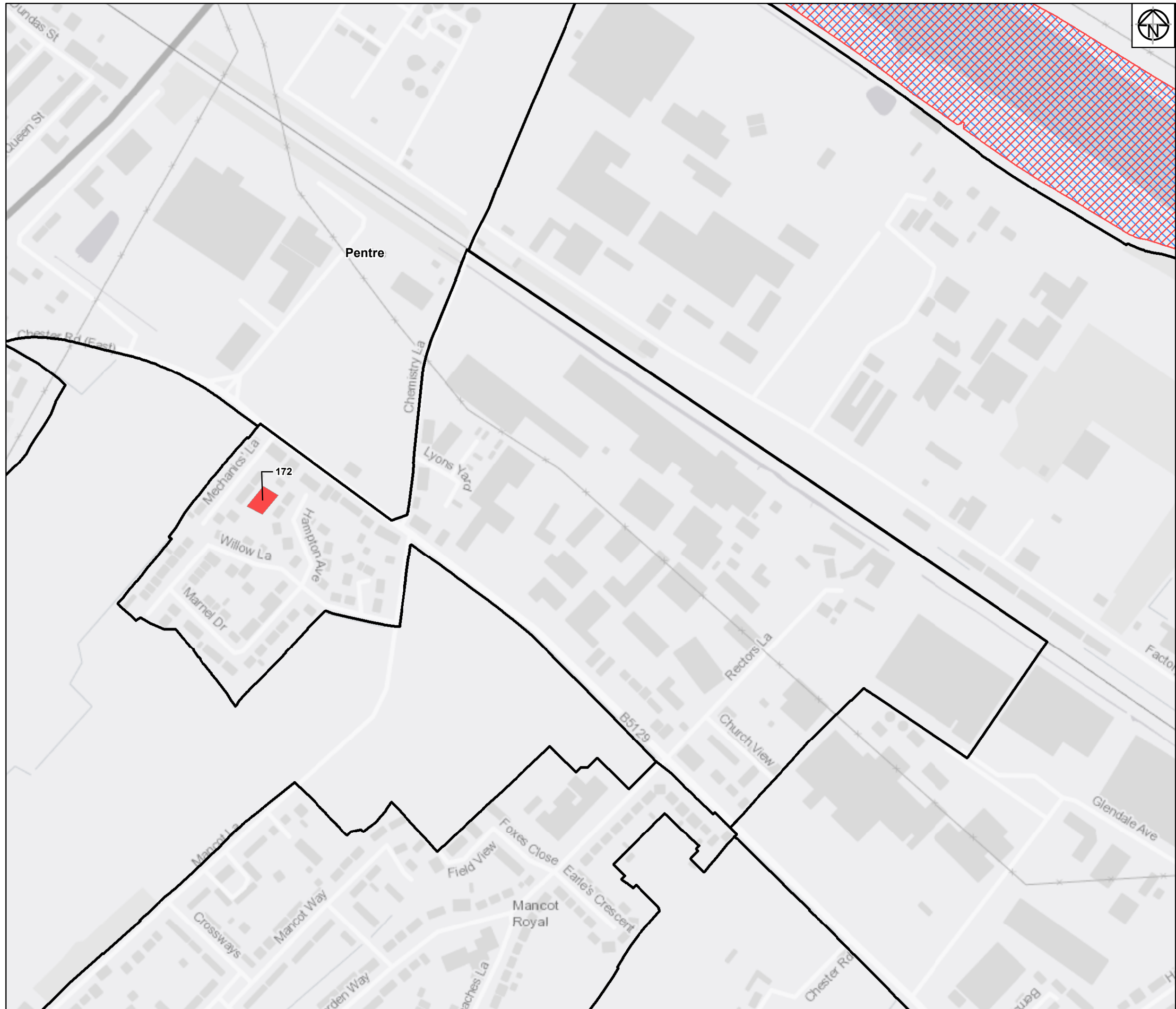
**Potential Housing Sites in Flintshire  
Northop**

Drawn	J. MURRAY	Date	10JUN19	Signed
Checked	J. NORMAN	Date	10JUN19	Signed
Approved	M. ALCOCK	Date	10JUN19	Signed
Scale:	1:7,000	Datum:	AOD	
Original Size:	A3	Grid:	OS	
Suitability Code:	S2	Project Number:	10026688	

Suitability Description: Issued for information

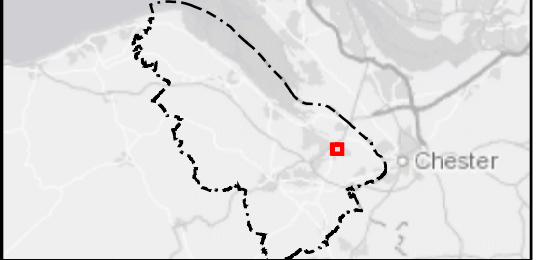
Drawing Number: 10026688-ARC-XX-XX-DR-YE-0002 | Revision: 01





- Legend:**
- Flintshire Urban Capacity Sites
  - Site of Special Scientific Interest (SSSI)
  - Special Area of Conservation
  - Ancient Woodland Inventory
  - UDP Settlement Boundaries Study Sites
  - Flintshire County Boundary Region

Service Layer Credits: Contains OS data © Crown Copyright and database right 2018



Rev	Date	Description	Drawn	Check	Approv
01	10/06/19	Initial Issue	JM	JN	MA

**Client** Flintshire County Council

**PROJECT:** FLINTSHIRE URBAN CAPACITY STUDY

**Site** Flintshire Urban Capacity study

**Client** Flintshire County Council  
Lwynegryn Hall  
Maid  
CH7 6NR

**ARCADIS** Design & Consultancy for natural and built assets

Registered office:  
Arcadis House  
34 York Way,  
London  
N1 9AB  
www.arcadis.com

Coordinating office:  
5TH Floor,  
401 Faraday Street,  
Warrington  
WAS 6GA

**TITLE:**

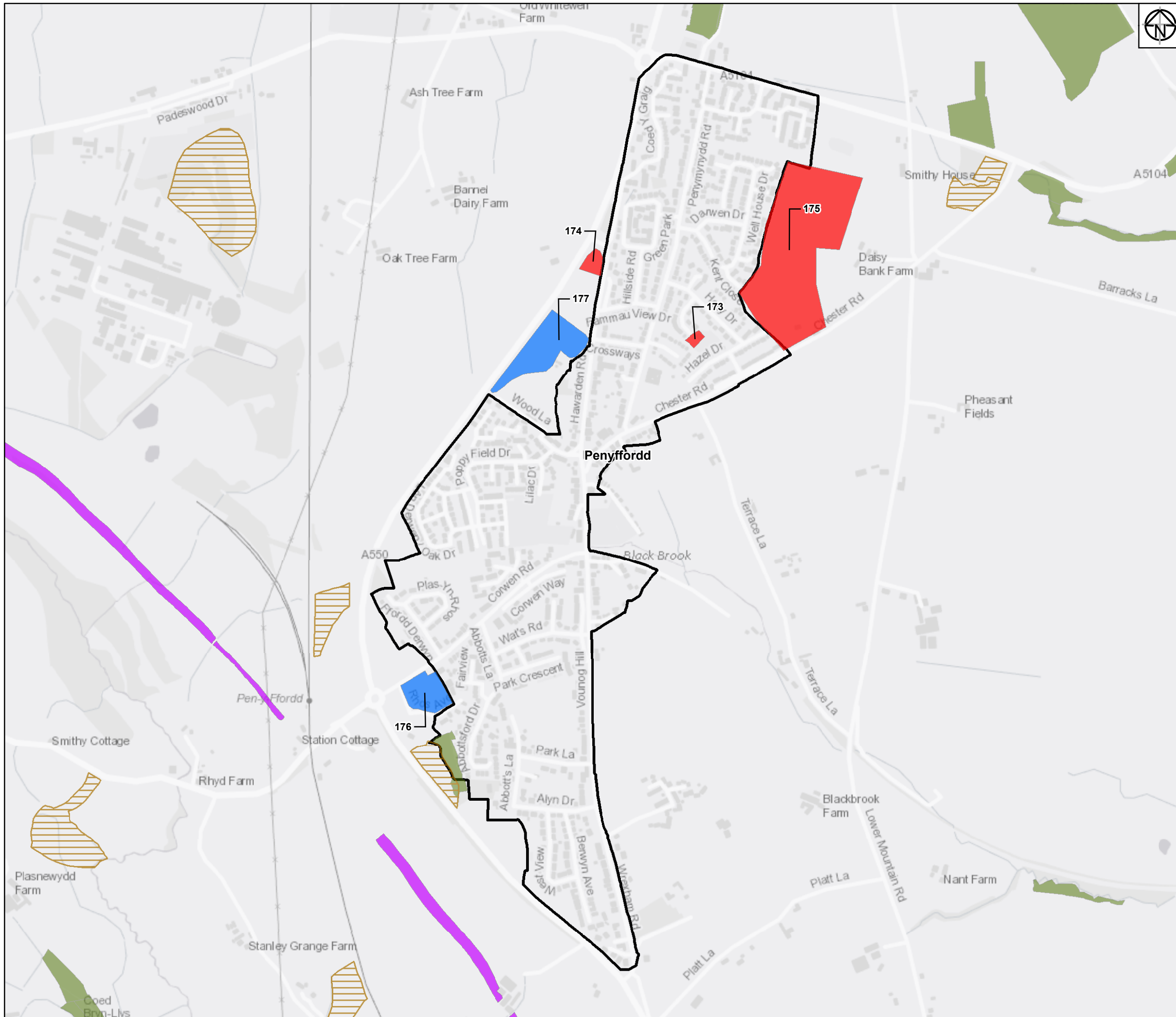
**Potential Housing Sites in Flintshire  
Pentre**

Drawn	J. MURRAY	Date	10JUN19	Signed
Checked	J.NORMAN	Date	10JUN19	Signed
Approved	M.ALCOCK	Date	10JUN19	Signed
Scale:	1:4,000	Datum:	AOD	
Original Size:	A3	Grid:	OS	
Suitability Code:	S2	Project Number:	10026688	

Suitability Description: Issued for information

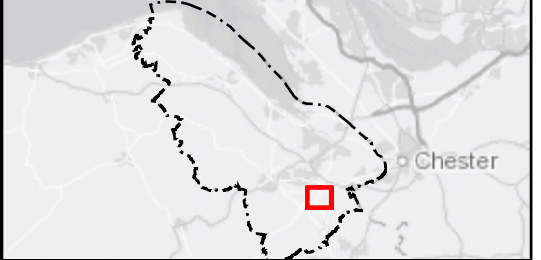
Drawing Number: 10026688-ARC-XX-XX-DR-YE-0002 | Revision: 01





- Legend:**
- Flintshire Urban Capacity Sites
  - Urban Extension Sites
  - Scheduled Ancient Monument
  - Historic Landfill Sites
  - Site of Special Scientific Interest (SSSI)
  - Ancient Woodland Inventory
  - UDP Settlement Boundaries Study Sites
  - Flintshire County Boundary Region

Service Layer Credits: Contains OS data © Crown Copyright and database right 2018



Rev	Date	Description	Drawn	Check	Approv
01	10/06/19	Initial Issue	JM	JN	MA

**Client** Flintshire County Council

**PROJECT:** FLINTSHIRE URBAN CAPACITY STUDY

**Site** Flintshire Urban Capacity study

**Client** Flintshire County Council  
Lwynegryn Hall  
Mold  
CH7 6NR

**ARCADIS** Design & Consultancy for natural and built assets

Registered office: Arcadis House, 34 York Way, London N1 9AB  
www.arcadis.com

Coordinating office: 5TH Floor, 401 Faraday Street, Warrington WA3 6GA

**TITLE:**

**Potential Housing Sites in Flintshire  
Penyffordd**

Drawn	J. MURRAY	Date	10JUN19	Signed
Checked	J.NORMAN	Date	10JUN19	Signed
Approved	M.ALCOCK	Date	10JUN19	Signed
Scale:	1:9,000	Datum:	AOD	
Original Size:	A3	Grid:	OS	
Suitability Code:	S2	Project Number:	10026688	

Suitability Description: Issued for information

Drawing Number: 10026688-ARC-XX-XX-DR-YE-0002 | Revision: 01





- Legend:**
- Flintshire Urban Capacity Sites
  - Historic Landfill Sites
  - Site of Special Scientific Interest (SSSI)
  - Special Area of Conservation
  - UDP Settlement Boundaries Study Sites
  - Flintshire County Boundary Region

Service Layer Credits: Contains OS data © Crown Copyright and database right 2018



Rev	Date	Description	Drawn	Check	Approv
01	10/06/19	Initial Issue	JM	JN	MA

**Client** Flintshire County Council

**PROJECT:** FLINTSHIRE URBAN CAPACITY STUDY

**Site** Flintshire Urban Capacity Study

**Client** Flintshire County Council  
Llwynegryn Hall  
Maes  
CH7 6NR

**ARCADIS** Design & Consultancy for natural and built assets

Registered office: Arcadis House, 34 York Way, London N1 9AB  
www.arcadis.com

Coordinating office: 5TH Floor, 401 Faraday Street, Warrington WA3 6GA

**TITLE:**

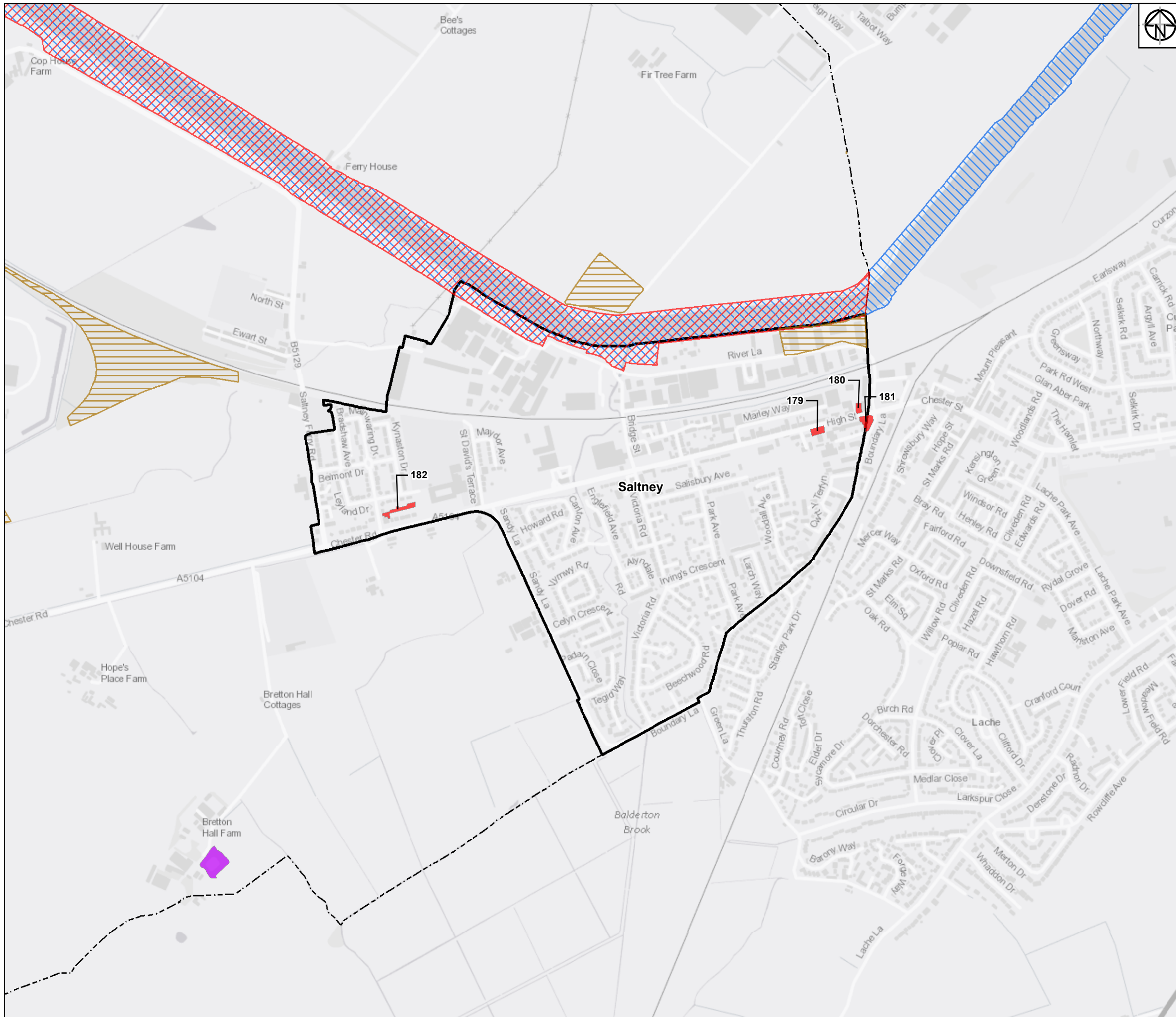
**Potential Housing Sites in Flintshire  
Queensferry**

Drawn	J. MURRAY	Date	10JUN19	Signed
Checked	J. NORMAN	Date	10JUN19	Signed
Approved	M. ALCOCK	Date	10JUN19	Signed
Scale:	1:6,000	Datum:	AOD	
Original Size:	A3	Grid:	OS	
Suitability Code:	S2	Project Number:	10026688	

Suitability Description: Issued for information

Drawing Number: 10026688-ARC-XX-XX-DR-YE-0002 | Revision: 01





**Legend:**

- Flintshire Urban Capacity Sites
- Scheduled Ancient Monument
- Historic Landfill Sites
- Site of Special Scientific Interest (SSSI)
- Special Area of Conservation
- UDP Settlement Boundaries Study Sites
- Flintshire County Boundary Region

Service Layer Credits: Contains OS data © Crown Copyright and database right 2018



Rev	Date	Description	Drawn	Check	Approv
01	10/06/19	Initial Issue	JM	JN	MA

**Client** Flintshire County Council

**PROJECT:** FLINTSHIRE URBAN CAPACITY STUDY

**Site** Flintshire Urban Capacity study

**Client** Flintshire County Council  
Lwynegryn Hall  
Mold  
CH7 6NR

**ARCADIS** Design & Consultancy for natural and built assets

Registered office: Arcadis House, 34 York Way, London N1 9AB  
www.arcadis.com

Coordinating office: 5TH Floor, 401 Faraday Street, Warrington WA3 6GA

**TITLE:**

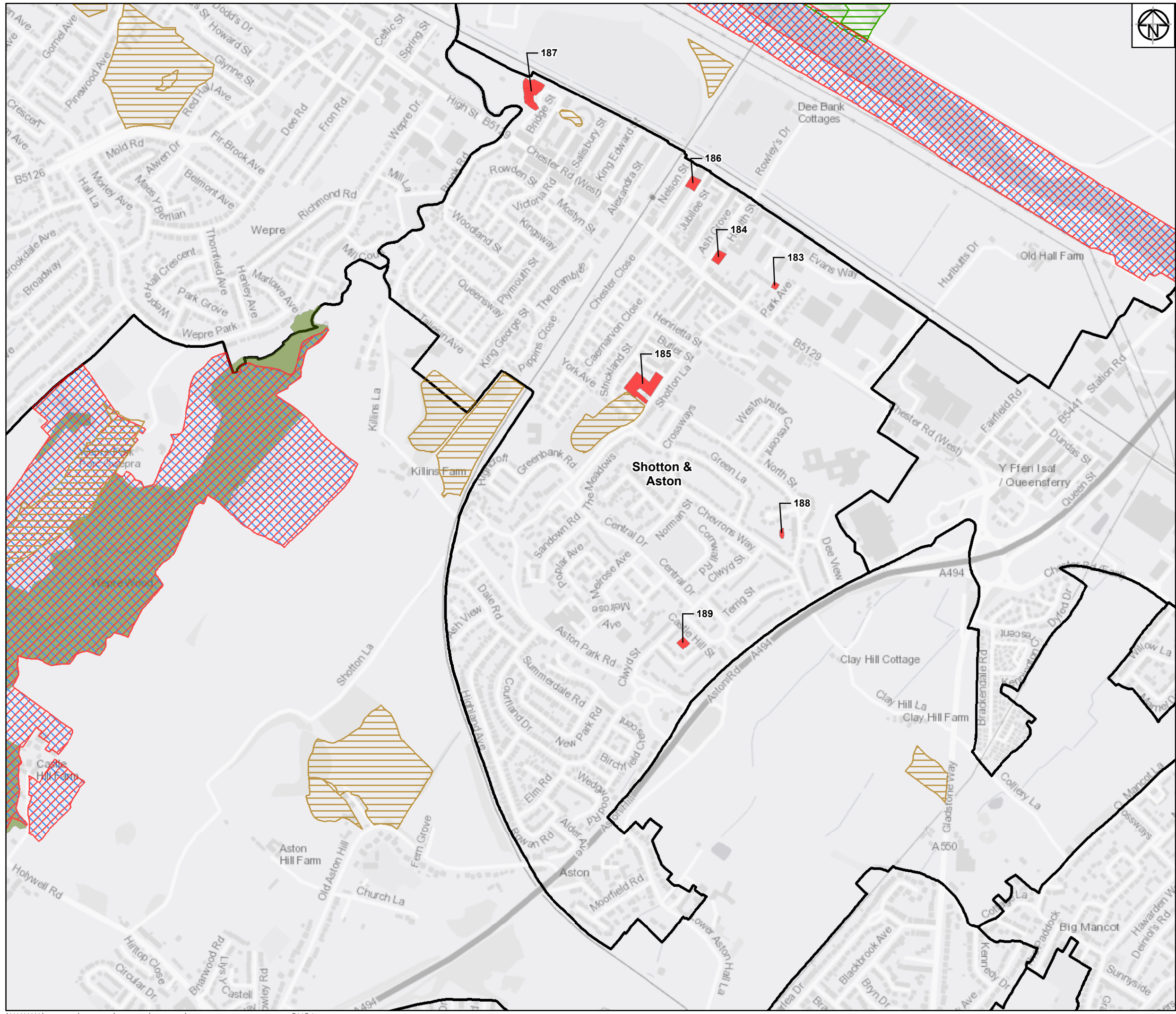
**Potential Housing Sites in Flintshire  
Saltney**

Drawn	J. MURRAY	Date	10JUN19	Signed
Checked	J. NORMAN	Date	10JUN19	Signed
Approved	M. ALCOCK	Date	10JUN19	Signed
Scale:	1:11,000	Datum:	AOD	
Original Size:	A3	Grid:	OS	
Suitability Code:	S2	Project Number:	10026688	

Suitability Description: Issued for information

Drawing Number: 10026688-ARC-XX-XX-DR-YE-0002 | Revision: 01

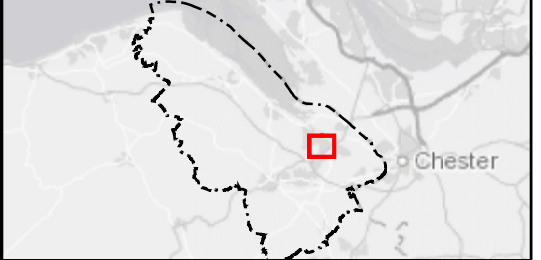




**Legend:**

- Flintshire Urban Capacity Sites
- Historic Landfill Sites
- Site of Special Scientific Interest (SSSI)
- Special Area of Conservation
- Ancient Woodland Inventory
- Historic Parks & Gardens
- UDP Settlement Boundaries Study Sites
- Flintshire County Boundary Region

Service Layer Credits: Contains OS data © Crown Copyright and database right 2018



Rev	Date	Description	Drawn	Check	Approv
01	10/06/19	Initial Issue	JM	JN	MA

**Client** Flintshire County Council

**PROJECT:** FLINTSHIRE URBAN CAPACITY STUDY

**Site** Flintshire Urban Capacity Study

**Client** Flintshire County Council  
Lwynegryn Hall  
Mold  
CH7 6NR

**ARCADIS** Design & Consultancy for natural and built assets

Registered office: Arcadis House, 34 York Way, London N1 9AB  
www.arcadis.com

Coordinating office: 5TH Floor, 401 Faraday Street, Warrington WA3 6GA

**TITLE:**

Potential Housing Sites in Flintshire  
Shotton & Aston

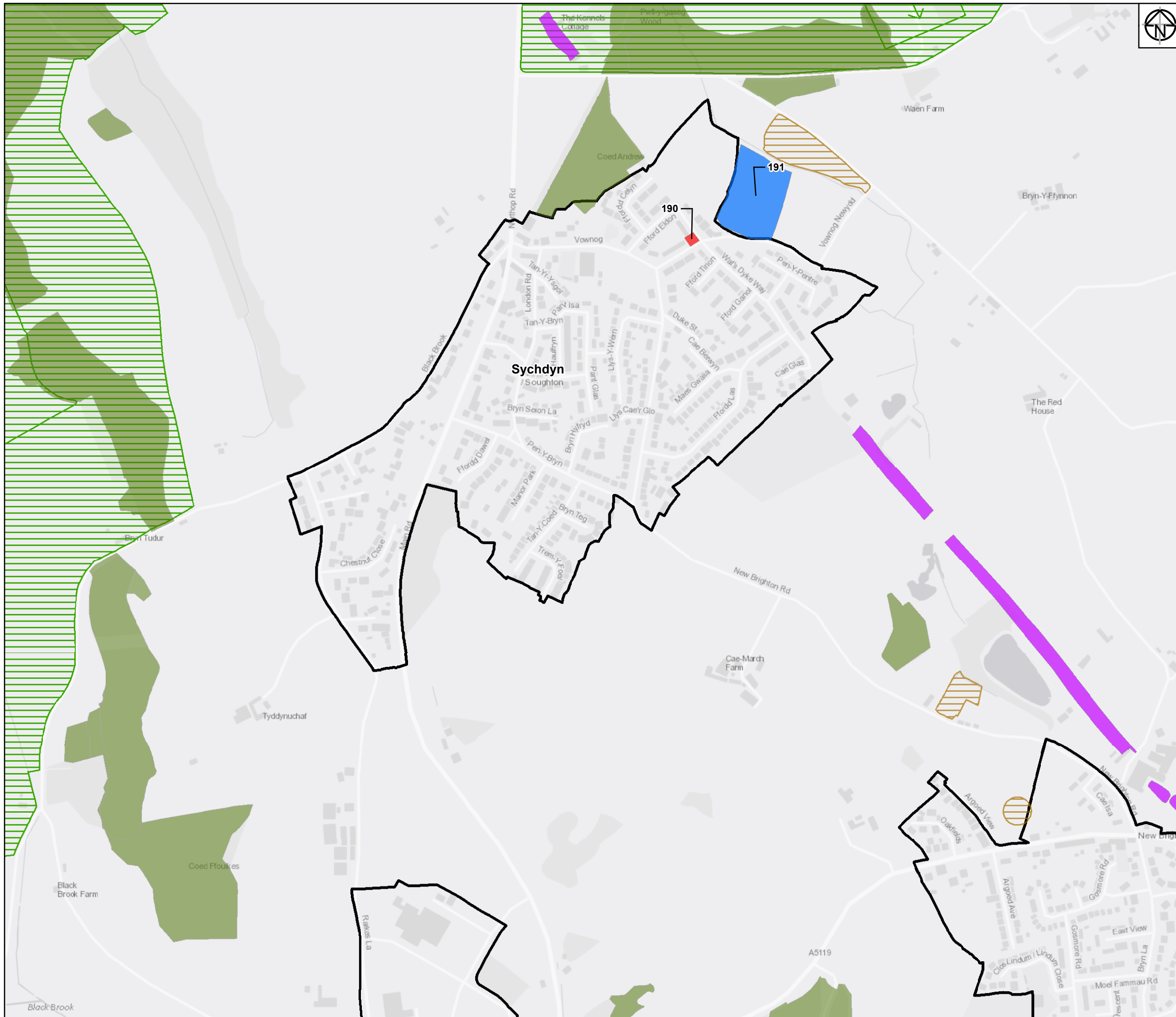
Drawn	J. MURRAY	Date	10JUN19	Signed
Checked	J. NORMAN	Date	10JUN19	Signed
Approved	M. ALCOCK	Date	10JUN19	Signed
Scale:	1:9,500	Datum:	AOD	
Original Size:	A3	Grid:	OS	
Suitability Code:	S2	Project Number:	10026688	

Suitability Description: Issued for information

Drawing Number: 10026688-ARC-XX-XX-DR-YE-0002

Revision: 01

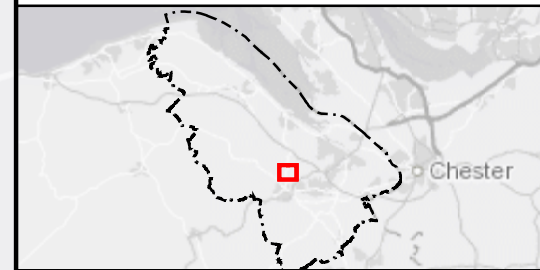




**Legend:**

- Flintshire Urban Capacity Sites
- Urban Extension Sites
- Scheduled Ancient Monument
- Historic Landfill Sites
- Site of Special Scientific Interest (SSSI)
- Ancient Woodland Inventory
- Historic Parks & Gardens
- UDP Settlement Boundaries Study Sites
- Flintshire County Boundary Region

Service Layer Credits: Contains OS data © Crown Copyright and database right 2018



Rev	Date	Description	Drawn	Check	Approv
01	10/06/19	Initial Issue	JM	JN	MA

**Client** Flintshire County Council

**PROJECT:** FLINTSHIRE URBAN CAPACITY STUDY

**Site** Flintshire Urban Capacity study

**Client** Flintshire County Council  
Llwynegryn Hall  
Mold  
CH7 6NR

**ARCADIS** Design & Consultancy for natural and built assets

Registered office: Arcadis House, 34 York Way, London N1 9AB  
Coordinating office: 5TH Floor, 401 Faraday Street, Warrington WA3 6GA  
www.arcadis.com

**TITLE:**

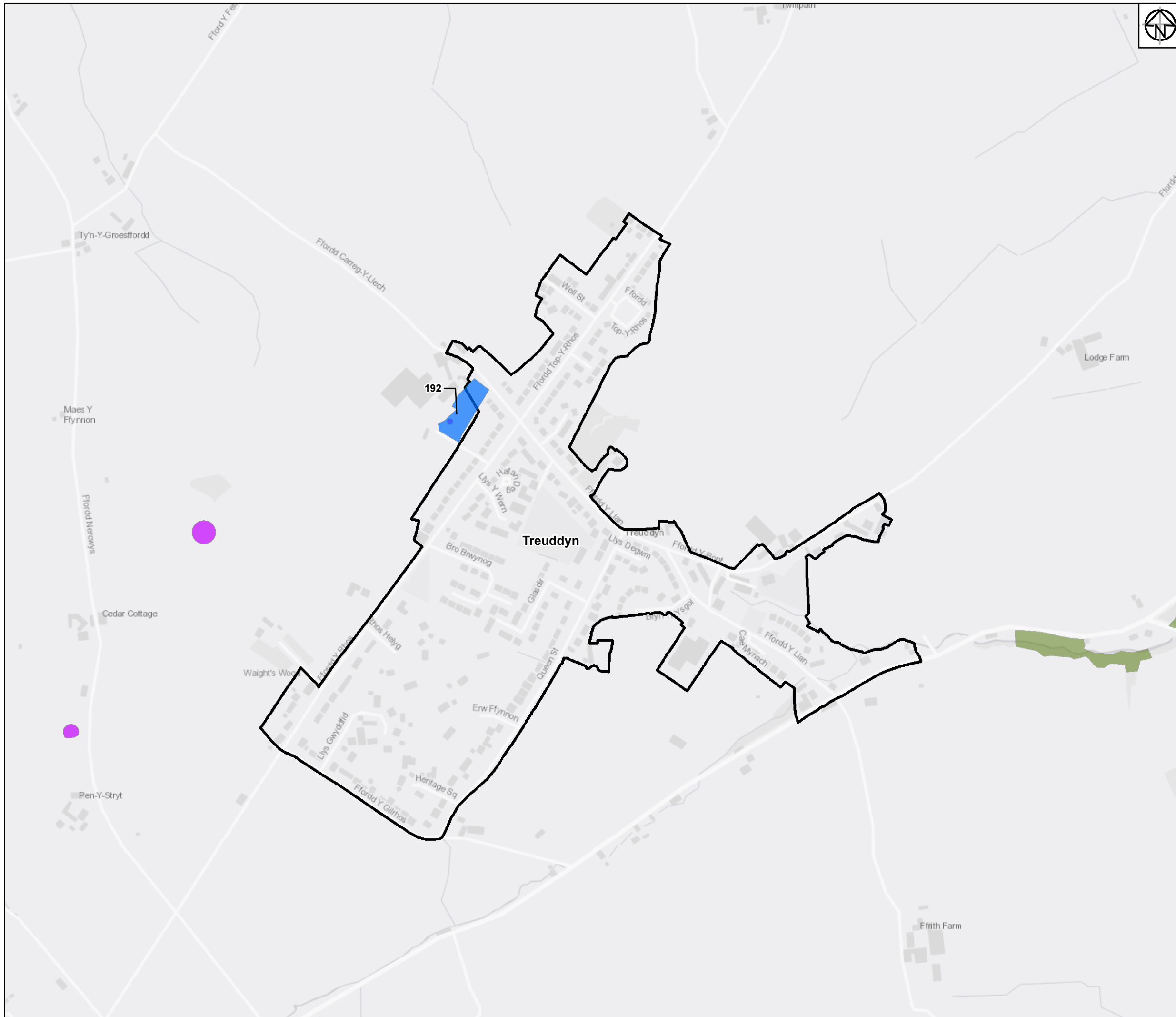
Potential Housing Sites in Flintshire  
Sychdyn

Drawn	J. MURRAY	Date	10JUN19	Signed
Checked	J. NORMAN	Date	10JUN19	Signed
Approved	M. ALCOCK	Date	10JUN19	Signed
Scale:	1:6,500	Datum:	AOD	
Original Size:	A3	Grid:	OS	
Suitability Code:	S2	Project Number:	10026688	

Suitability Description: Issued for information

Drawing Number: 10026688-ARC-XX-XX-DR-YE-0002 | Revision: 01

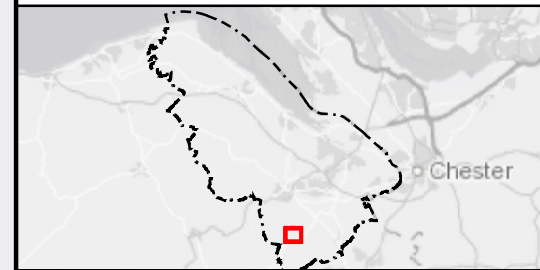




**Legend:**

- Urban Extension Sites
- Scheduled Ancient Monument
- Ancient Woodland Inventory
- UDP Settlement Boundaries Study Sites
- Flintshire County Boundary Region

Service Layer Credits: Contains OS data © Crown Copyright and database right 2018



Rev	Date	Description	Drawn	Check	Approv
01	10/06/19	Initial Issue	JM	JN	MA

**Client** Flintshire County Council

**PROJECT:** FLINTSHIRE URBAN CAPACITY STUDY

**Site** Flintshire Urban Capacity Study

**Client** Flintshire County Council  
Lwynegryn Hall  
Mold  
CH7 6NR

**ARCADIS** Design & Consultancy for natural and built assets

Registered office:  
Arcadis House  
34 York Way,  
London  
N1 9AB  
www.arcadis.com

Coordinating office:  
5TH Floor,  
401 Faraday Street,  
Warrington  
WAS 6GA

**TITLE:**

**Potential Housing Sites in Flintshire  
Treuddyn**

Drawn	J. MURRAY	Date	10JUN19	Signed
Checked	J.NORMAN	Date	10JUN19	Signed
Approved	M.ALCOCK	Date	10JUN19	Signed
Scale:	1:6,000	Datum:	AOD	
Original Size:	A3	Grid:	OS	
Suitability Code:	S2	Project Number:	10026688	

Suitability Description:  
Issued for information

Drawing Number: 10026688-ARC-XX-XX-DR-YE-0002 | Revision: 01